

Berlin

Germany

TRAVEL GUIDE

Tripomatic

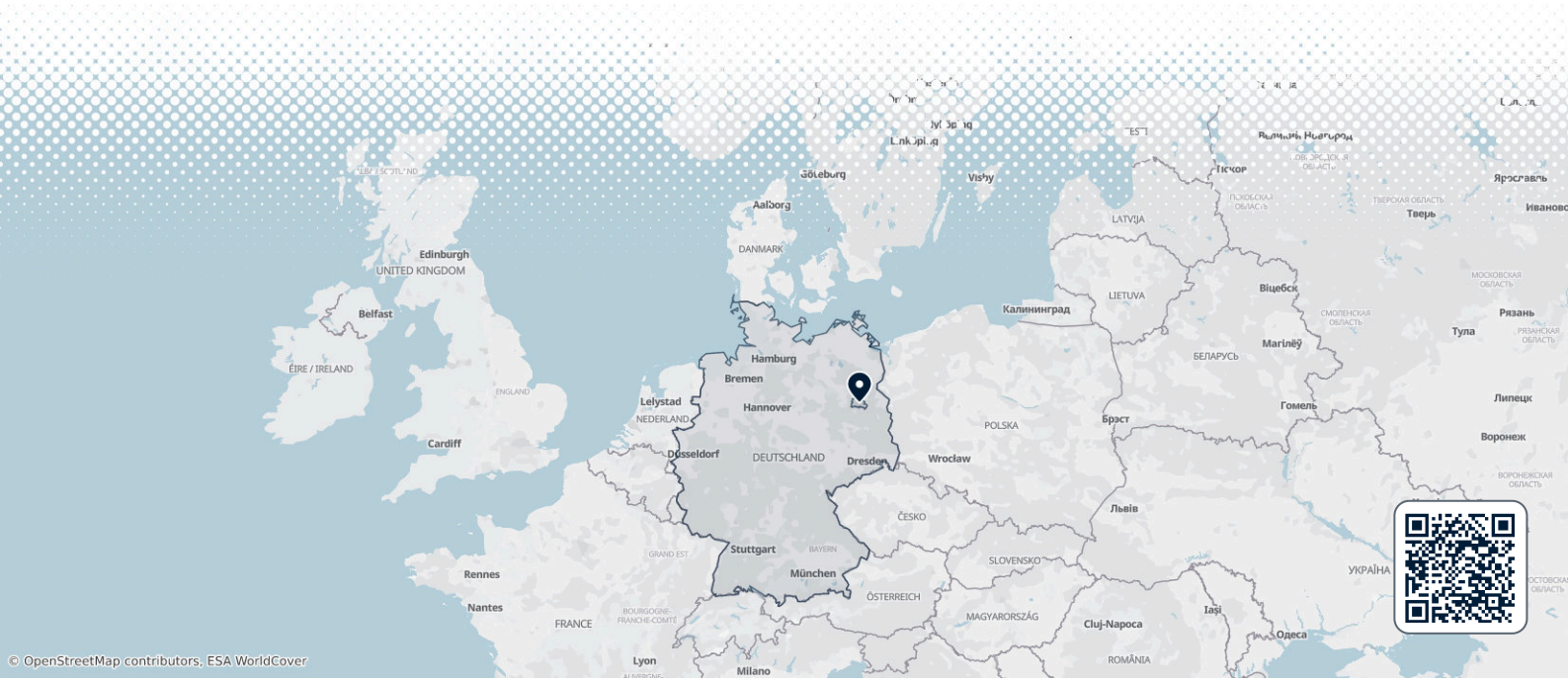

Overview

Berlin is a city defined by reinvention. Divided by a wall for nearly three decades and rebuilt from ruins twice in the 20th century, it wears its history openly — sometimes as a solemn memorial, sometimes as a canvas for street art. Wide boulevards, Prussian palaces, and Cold War remnants sit side by side with a famously experimental cultural scene.

Germany's capital is also one of Europe's most creative cities, shaped for decades by cheap rent and open space into a hub for art, techno, and food culture drawn from all over the world. It rewards visitors who wander beyond the postcard sights into its distinct, individually flavored neighborhoods.

When to visit

Berlin has a temperate climate with warm summers and cold winters. Late spring through early autumn (May–September) brings the mildest, sunniest weather, ideal for exploring parks, open-air markets, and the city's famous *Biergarten* culture. Winters are cold and grey but atmospheric, especially around the Christmas markets that fill the city in December.

MONTH	CONDITIONS	DAY °C avg / max	NIGHT °C avg / min	
January	Poor	2° / 10° Feels like -4°	-3° / -12°	12 rainy days · Dry air
February	Poor	5° / 11° Feels like -1°	-2° / -11°	Dry air
March	Poor	9° / 16° Feels like 4°	0° / -6°	Dry air
April	Fair	14° / 22° Feels like 10°	4° / -2°	Dry air
May	Great	19° / 27° Feels like 16°	8° / 3°	Dry air
June	Great	24° / 32°	13° / 8°	Dry air
July	Good	26° / 33°	15° / 10°	14 rainy days
August	Great	26° / 33°	14° / 10°	12 rainy days
September	Great	21° / 29°	11° / 6°	Dry air
October	Fair	15° / 21° Feels like 11°	6° / 0°	Dry air
November	Poor	8° / 14° Feels like 3°	2° / -4°	Dry air
December	Poor	3° / 9° Feels like -2°	-1° / -10°	12 rainy days · Dry air

Best months: May, June, August, September

Climate data: NASA POWER (MERRA-2) · 1996–2025

Top sights

Berlin's landmarks span from Prussian grandeur to Cold War history. Here are the essentials for a first visit:

Brandenburg Gate is the city's defining symbol, a neoclassical monument that stood at the edge of the Berlin Wall's death strip and now marks the boundary between former East and West. → A

Brandenburg Gate

The **Reichstag Building** houses Germany's parliament beneath a striking glass dome by Norman Foster, open to visitors with advance registration and offering panoramic views over the city. → B Reichstag Building

The **East Side Gallery** is the longest surviving stretch of the Berlin Wall, covered in over a hundred murals painted by artists after 1989. → C Berlin Wall

The **Pergamon Museum** on Museum Island holds monumental reconstructed antiquities, including the Ishtar Gate of Babylon, though parts of the museum periodically close for renovation. → D Pergamon Museum

The **Berlin Cathedral** is a grand neo-Renaissance church on the Spree, with a dome that can be climbed for sweeping views of Museum Island. → E Berlin Cathedral

The **Memorial to the Murdered Jews of Europe** is a field of over 2,700 concrete slabs near Brandenburg Gate, a stark and widely visited Holocaust memorial. → F Memorial to the Murdered Jews of Europe

The **Berlin TV Tower** at Alexanderplatz is the tallest structure in Germany, with an observation deck and revolving restaurant offering the best skyline views in the city. → G Berlin TV Tower

Checkpoint Charlie was the best-known crossing point between East and West Berlin during the Cold War, now a small open-air history exhibit. → H Checkpoint Charlie

The **Berlin Wall Memorial** on Bernauer Strasse preserves an original section of the wall and the former death strip, with an outdoor exhibition on the city's division. → I Berlin Wall Memorial

Charlottenburg Palace is Berlin's largest surviving royal residence, a Baroque palace with formal gardens on the western edge of the city center. → J Charlottenburg Palace

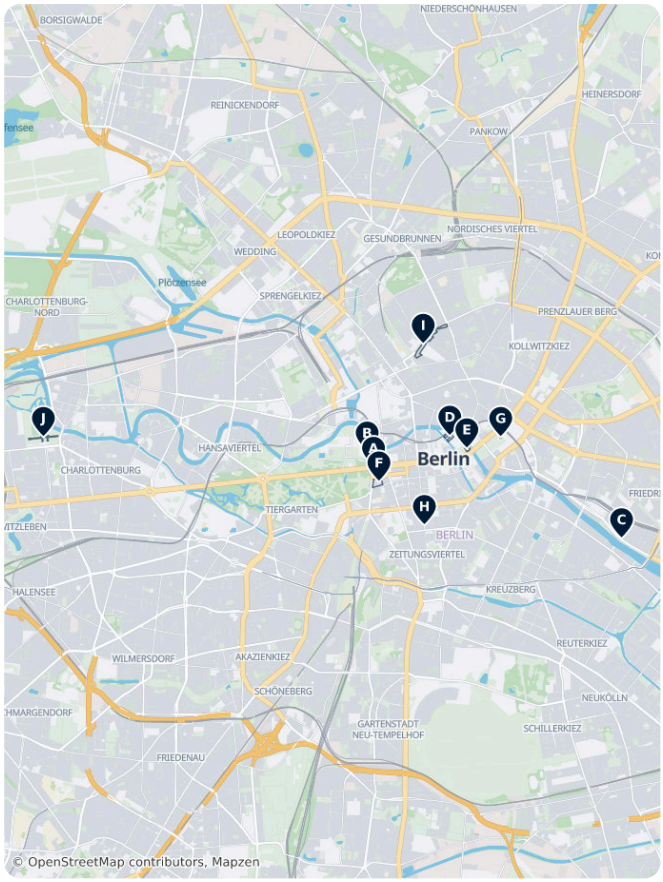

Berlin – Plan Your Trip

Turn the places from this guide into a real itinerary, with smart routing, time estimates, and everything you need for a perfect trip.

3M+ downloads · 4.6 stars · 15 years of trip planning

App Store · Google Play

Scan to download the app

What to experience

- Watch the sunset from the dome of the Reichstag Building, booked in advance for the best light over the city.
- Walk the length of the Berlin Wall, taking in murals painted directly onto a surviving stretch of the Berlin Wall.
- Stand at Brandenburg Gate at dusk, when the floodlit columns and fewer crowds make it feel far more monumental.
- Ride the elevator up the Berlin TV Tower for a 360-degree view stretching well beyond the city on a clear day.
- Spend an afternoon among the reconstructed antiquities of the Pergamon Museum on Museum Island.
- Explore the courtyards and markets around Kreuzberg and Neukölln for Berlin's contemporary food and nightlife scene.

Day trips

Berlin sits within easy reach of several worthwhile excursions:

- **Potsdam**: About 30–40 minutes by S-Bahn, this former Prussian royal seat is home to Sanssouci Palace and its extensive gardens, along with a well-preserved historic center.
- **Sachsenhausen Memorial**: Roughly 1 hour by train, this former Nazi concentration camp near Oranienburg is preserved as a memorial and museum, offering a sobering counterpart to Berlin's wartime history.
- **Spreewald**: About 1.5 hours by train, this UNESCO biosphere reserve is known for its network of canals, best explored by traditional punt boat, and for its pickled gherkins.
- **Dresden**: Around 2 hours by train, this Saxon capital's rebuilt Baroque old town and art collections make it a worthwhile longer day trip or overnight stay.

Getting there

- **By air**: Berlin Brandenburg Airport (BER) is the city's main gateway, connected to the center by regional trains (RE/RB) and the S-Bahn in roughly 30–45 minutes.
- **By train**: Berlin Hauptbahnhof is one of Europe's largest rail hubs, with direct high-speed connections to Hamburg, Munich, Frankfurt, Prague, Vienna, and Warsaw.
- **By bus**: The Zentraler Omnibusbahnhof (ZOB) handles long-distance coach services from across Germany and neighboring countries.

Getting around

- Berlin's public transport network (BVG) combines U-Bahn (subway), S-Bahn (suburban rail), trams, and buses on a single zoned ticket system. A Tageskarte (day ticket) covering zones AB is usually sufficient for city visits.
- Tickets can be bought from platform machines, the BVG app, or ticket offices; validate paper tickets before boarding.
- The city is large, so combining a metro or tram ride with walking is typical rather than relying on foot travel alone. See BVG for official schedules and route planning.
- Cycling is an excellent way to get around given the flat terrain and extensive bike lane network; bike-share services are widely available.

Getting around on foot & by bike

WALKABILITY

Moderate

Berlin's core districts, like Mitte and Kreuzberg, are pleasant to explore on foot, but the city is far larger and more spread out than most European capitals, so covering multiple neighborhoods usually means combining walking with public transport.

CYCLING INFRASTRUCTURE

High

Berlin is one of Europe's most bike-friendly capitals: mostly flat, with an extensive network of dedicated cycle lanes and widely available bike-share schemes.

Food & drink

Berlin's food scene reflects its history as a magnet for migration, blending hearty German staples with cuisines from Turkey, Vietnam, the Middle East, and beyond. Street food is central to the city's identity: *currywurst* (sliced sausage in curried ketchup) and the Berlin-style *döner kebab* are both fiercely defended local inventions, best sampled at long-running stalls rather than tourist-oriented outlets.

Traditional German dishes like *Eisbein* (pork knuckle), *Schnitzel*, and *Kartoffelsalat* (potato salad) remain common on menus, especially in older beer halls. Berlin's beer culture centers on Pilsner-style lagers and the Berliner Weisse, a tart wheat beer traditionally served with a shot of fruit syrup. In summer, outdoor *Biergarten* fill parks like Tiergarten and along the Spree.

What to eat & drink

LUNCH

Doner Kebab · Döner Kebab
A sandwich of roasted meat, salad, and sauce in flatbread, invented by Turkish immigrants in Berlin and now a national staple.

DINNER

Schnitzel
A thin, breaded and fried cutlet, usually pork, served with potatoes or fries and a lemon wedge.

Sauerbraten
A pot roast marinated for days in vinegar and spices before slow cooking, served with red cabbage and dumplings.

SNACKS & STREET FOOD

Bratwurst
A grilled or fried pork sausage, often served in a bread roll with mustard, sold at stands nationwide.

Currywurst
Sliced sausage topped with curry-spiced ketchup, a Berlin invention now popular across the country.

Pretzel · Brezel
A large, chewy salted bread pretzel, especially common in Bavaria, often eaten with butter or cheese.

SWEETS & DESSERTS

Black Forest Cake · Schwarzwälder Kirschtorte
A layered chocolate sponge cake with cherries, cherry liqueur, and whipped cream.

DRINKS

Beer · Bier
Germany brews hundreds of regional styles, from Bavarian Weissbier to Cologne's Kölsch, each tied to its home city.

Gluhwein · Glühwein
Mulled, spiced red wine served hot, a staple of winter and Christmas markets.

Apfelschorle
Apple juice mixed with sparkling water, the everyday non-alcoholic drink of choice.

Berlin – Plan Your Trip

Turn the places from this guide into a real itinerary, with smart routing, time estimates, and everything you need for a perfect trip.

3M+ downloads · **4.6 stars** · **15 years of trip planning**

App Store · Google Play

Scan to download the app

Safety & health

Berlin is generally a safe city for visitors, with violent crime against tourists rare. The main concerns are petty theft and being alert around large crowds.

- **Pickpocketing** can occur on crowded U-Bahn and S-Bahn trains and around major sights like Brandenburg Gate and Alexanderplatz.
- **Fare inspections** on public transport are frequent and unannounced; always validate and carry your ticket, as fines for riding without one are strictly enforced.
- Some neighborhoods have areas known for public drug use, particularly around parts of Görlitzer Park and certain U-Bahn stations late at night; ordinary caution is enough for most visitors.
- Tap water is safe to drink throughout the city.

Emergency numbers

GENERAL EMERGENCY	POLICE	AMBULANCE	FIRE BRIGADE
112	110	112	112

History

Berlin's history is inseparable from the upheavals of 20th-century Europe. The city grew into an imperial capital under Prussia, with landmarks like Charlottenburg Palace reflecting its royal era, and Brandenburg Gate built in the late 18th century as a symbol of peace that would later come to represent the city's divisions.

World War II left much of the city in ruins, and its aftermath split Berlin between East and West for over 40 years. The Berlin Wall, erected in 1961, physically divided the city until its fall in 1989; sections survive today at the Berlin Wall and the Berlin Wall Memorial, while Checkpoint Charlie marks one of the most famous former crossing points. The Memorial to the Murdered Jews of Europe stands as a central reminder of the Holocaust. Since reunification, Berlin has rebuilt itself again as a hub for art, technology, and nightlife, with the Reichstag Building's glass dome — added during the 1990s renovation — symbolizing that transparency and renewal.

Country facts

Quick practical facts for Germany at a glance:

CURRENCY

EUR €

EMERGENCY

112

ELECTRICITY



Type C / Type F
230 V · 50 Hz

LANGUAGES

German

TAP WATER

Safe to drink

Walks

Audio Guides by Tripomatic
Walk it with an audio guide
Available in 9 languages · **Plays when you arrive** · **Works offline**
Scan to get the app

Cold War Berlin: A Divided City

2h 3min · 6.8 km · 9 stops



1. The Street Cut in Two
2. The Rails That Went Nowhere
3. The Palace of Tears
4. The Best-Known Crossing Point
5. The Terror Behind the Wall
6. The Last Watchtower
7. From Europe's Busiest Square to No-Man's-Land
8. Sealed, Then Reopened
9. From Ruin to Parliament

Walk the line that once split Berlin in two. This tour begins at the Berlin Wall Memorial on Bernauer Strasse and follows the old Cold War border south through the Palace of Tears border crossing and Checkpoint Charlie, before ending at the Brandenburg Gate and the Reichstag. It tells the story of the Berlin Wall: its construction in 1961, the people who tried to cross it, and its fall in 1989. The walk starts near the Berlin Wall Memorial on Bernauer Strasse and ends at Platz der Republik, near the Bundestag underground and city-train station.

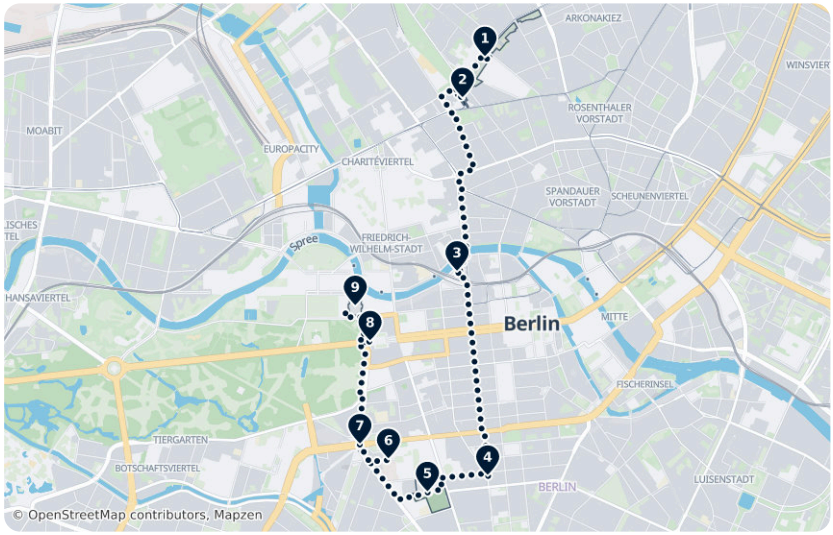

Best of Berlin

1h 47min · 5.9 km · 8 stops



Berlin's essential walk: from the glass dome of the Reichstag and the Brandenburg Gate, past the Holocaust Memorial and rebuilt Potsdamer Platz, along the former line of the Berlin Wall at Checkpoint Charlie, through the elegant twin-cathedral square of Gendarmenmarkt and the UNESCO museums of Museum Island, to the TV Tower at Alexanderplatz.

1. The Reichstag Building
2. Brandenburg Gate
3. Memorial to the Murdered Jews of Europe
4. Potsdamer Platz
5. Checkpoint Charlie
6. Gendarmenmarkt
7. Berlin Cathedral
8. Alexanderplatz

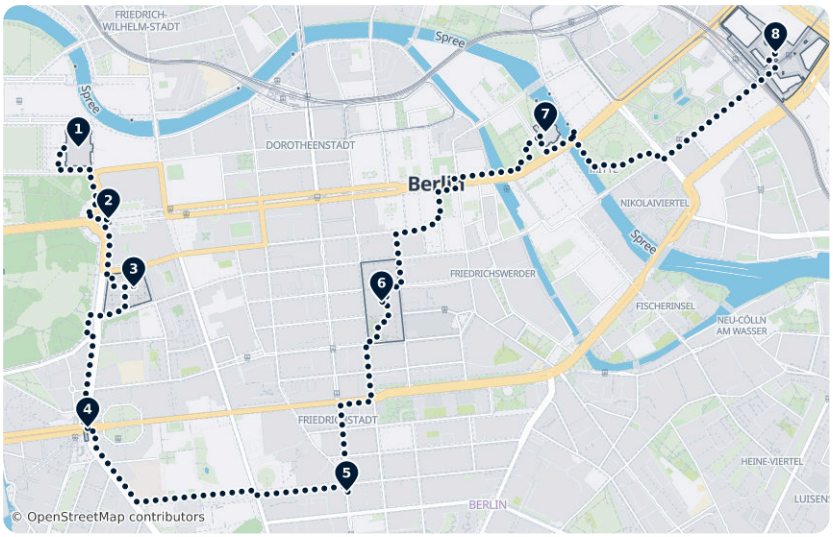

Berlin Essentials

Berlin's landscape reflects its transformation from a Prussian royal seat to a divided Cold War epicenter and a modern European capital. This selection features the neoclassical Brandenburg Gate and the Reichstag's modern glass dome. Historical landmarks like the East Side Gallery and Checkpoint Charlie document the city's division, while the Jewish Museum and Museum Island preserve centuries of cultural heritage. Green spaces like the Tiergarten contrast with the high-tech architecture of the Sony Center, offering a comprehensive view of Berlin's architectural and political evolution.

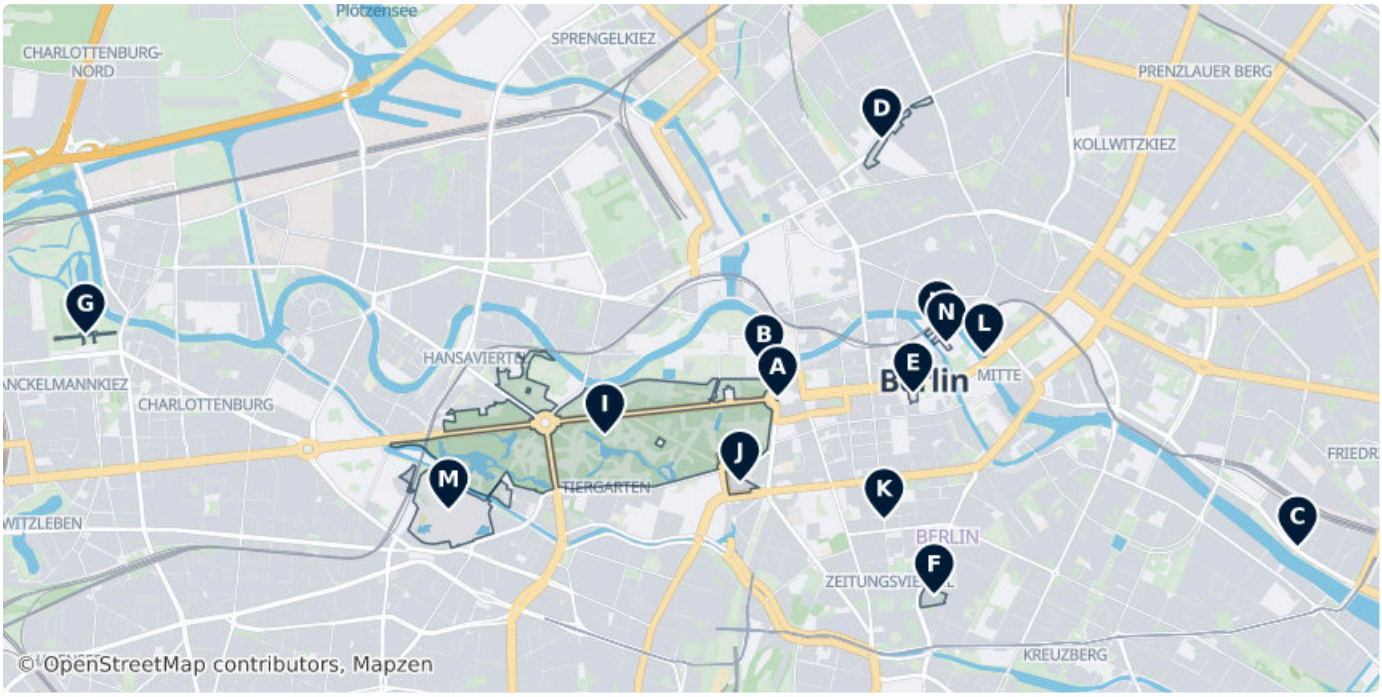



A Brandenburg Gate

Neoclassical triumphal arch commissioned by King Frederick William II and completed in 1791. Designed by Carl Gotthard Langhans, the structure is topped by the Quadriga statue and served as a symbol of division during the Cold War.

Pariser Platz 1, 10117 Berlin, DE (52.51627, 13.37770)

Mo–Su Open 24/7

berlin.de/en/attractions-and-sights/3560266-3104052-bra...



B Reichstag Building

Historic government building housing the German Bundestag, featuring a large glass dome and roof terrace with panoramic views.

Platz der Republik 1, 11011 Berlin, DE (52.51859, 13.37611)

Mo–Su 08:00–24:00

bundestag.de/en/visittheBundestag/do... , +493022732083



C Berlin Wall

Historic monument and open-air gallery featuring the longest remaining section of the Berlin Wall, adorned with murals and street art symbolizing Cold War history and German reunification.

Mühlenstraße 3-100, 10243 Berlin, Germany (52.50543, 13.43956)

Mo–Su Open 24/7

eastsidegallery-berlin.de, +49302517159



D Berlin Wall Memorial

Cold War memorial and museum dedicated to the Berlin Wall, featuring original wall segments and exhibitions about the city's division.

112 Bernauer Straße, Berlin 13355, Germany (52.53495, 13.39009)

berliner-mauer-gedenkstaette.de/en/, +4930467986666



E Bebelplatz

Historic public square known for its rococo architecture and memorial commemorating the 1933 Nazi book burning.

2 Bebelplatz, Berlin 10117, Germany (52.51656, 13.39383)



F Jewish Museum

Large museum dedicated to Jewish history, culture, and heritage in Germany with extensive exhibitions and educational programs.

Lindenstraße 9-14, 10969 Berlin, DE (52.50198, 13.39634)

Mo–Su 10:00–18:00

jmberlin.de, +49 30 25993300



G Charlottenburg Palace

Historic baroque palace originally built as a summer residence for Queen Sophie Charlotte, featuring rococo and neoclassical architectural styles. It functions as a museum showcasing Prussian royal heritage, decorative arts, and extensive gardens.

Spandauer Damm 10, 14059 Berlin, DE (52.52082, 13.29537)

Apr-Oct Tu–Su	10:00–17:30
Nov-Mar Tu–Su	10:00–16:30

spsg.de/schloesser-gaerten/objekt/schloss... , +4930320910



H Pergamon Museum

Archaeological museum renowned for ancient Near Eastern, Greek, Roman, and Islamic art and monumental architecture. Currently closed for renovation until 2027.

Am Kupfergraben 5, 10117 Berlin, DE (52.52101, 13.39671)

Mo–Su	Closed

smb.museum/museen-einrichtungen/p..., +49 30 20905577



I Tiergarten Park

Large historic urban park with landscaped gardens, lakes, monuments, and recreational areas dating back to the 16th century.

(Unnamed Road), Berlin 10785, Germany (52.51357, 13.35715)



J Sony Center

High-tech architectural complex featuring a distinctive fabric roof, glass skyscraper, and mixed-use facilities including cultural institutions, shops, and restaurants.

Potsdamer Straße 6, 10785 Berlin, Germany (52.51014, 13.37321)

das-center-am-potsdamer-platz.de



K Checkpoint Charlie

Historic Cold War-era border crossing between East and West Berlin, featuring replicas of original structures and a museum focused on escape attempts and Cold War history.

Friedrichstraße 43-45, 10969 Berlin, DE (52.50743, 13.39038)

Mo–Su	10:00–18:00

berlin.de/en/attractions-and-sights/3560059-3104052-ch...



L DDR Museum

Interactive museum detailing daily life in the former German Democratic Republic. Exhibits include a reconstructed East German apartment, a Stasi surveillance room, and a driveable Trabant car simulator, focusing on social history and government control.

Karl-Liebknecht-Straße 1, 10178 Berlin, DE (52.51939, 13.40226)

Mo–Su	09:00–21:00

ddr-museum.de/en, +4930847123730



M Berlin Zoo

Opened in 1844, this is Germany's oldest and best-known animal park. More than 1500 different species make it an amazing and educative place...

Hardenbergplatz 8, 10787 Berlin, DE (52.50814, 13.33857)

Oct 28-Feb 25 Mo–Su	09:00–16:30
Feb 26-Mar 24 Mo–Su	09:00–18:00
Mar 26-Sep 22 Mo–Su	09:00–18:30
Sep 23-Oct 27 Mo–Su	09:00–18:00

zoo-berlin.de, +49 30 254010



N Neues Museum

After being severely damaged during the war, the museum reopened its doors to the public in 2009.

Bodestraße 1, 10178 Berlin, DE (52.52020, 13.39779)

Mo	Closed
Tu–Su	10:00–18:00

smb.museum/museen-einrichtungen/..., +49 30 266424242

Editor's Choice

This curated selection showcases Berlin's complex history and modern culture. It spans centuries of heritage, from the 18th-century Brandenburg Gate and the neoclassical Neues Museum on Museum Island to the Cold War legacy preserved at the Stasi and DDR Museums. Visitors can explore unique urban transformations at Tempelhofer Feld's former airfield and the Teufelsberg rubble hill. The list also features the world-class Berlin Zoo, the Museum für Naturkunde's dinosaur exhibits, and contemporary local favorites like the street art of Haus Schwarzenberg and the gourmet stalls at Market Hall Nine.

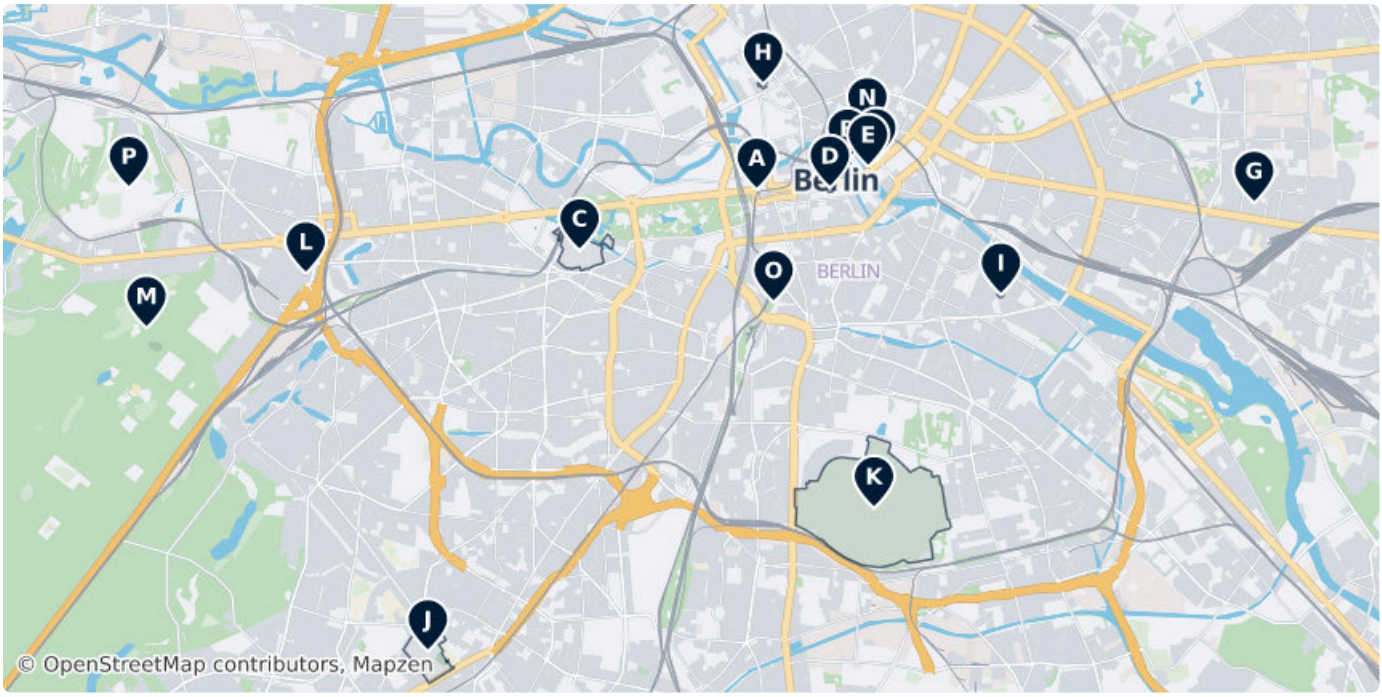



A Brandenburg Gate

Neoclassical sandstone triumphal arch and national symbol built in the late 18th century. It serves as a monument of peace and unity, having survived as the city's only remaining historical gate.

Pariser Platz 1, 10117 Berlin, DE (52.51627, 13.37770)

Mo–Su Open 24/7

berlin.de/en/attractions-and-sights/3560266-3104052-bra...



B Neues Museum

UNESCO World Heritage site housing the Egyptian Museum, the Papyrus Collection, and the Museum of Prehistory and Early History. The building is recognized for its neoclassical architecture and significant archaeological displays.

Bodestraße 1, 10178 Berlin, DE (52.52020, 13.39779)

Mo Closed
Tu–Su 10:00–18:00

smb.museum/museen-einrichtungen/..., +49 30 266424242



C Berlin Zoo

Oldest and most species-rich zoo in the country, established in 1844. It houses over 20,200 animals from approximately 1,380 species and includes the nation's largest aquarium.

Hardenbergplatz 8, 10787 Berlin, DE (52.50814, 13.33857)

Oct 28-Feb 25 Mo–Su	09:00–16:30
Feb 26-Mar 24 Mo–Su	09:00–18:00
Mar 26-Sep 22 Mo–Su	09:00–18:30
Sep 23-Oct 27 Mo–Su	09:00–18:00

zoo-berlin.de, +49 30 254010



D Bebelplatz

Historic public square known for its rococo architecture and memorial commemorating the 1933 Nazi book burning.

2 Bebelplatz, Berlin 10117, Germany (52.51656, 13.39383)



E DDR Museum

Interactive history museum focused on the daily life and culture of the former German Democratic Republic. It features hands-on exhibits including a replica prefabricated apartment and a driving simulation of a Trabant vehicle.

Karl-Liebknecht-Straße 1, 10178 Berlin, DE (52.51939, 13.40226)

Mo–Su	09:00–21:00

ddr-museum.de/en, +4930847123730



F Aquadom & Sealife

An aquarium where you can see marine animals living in various environments.

Spandauer Straße 3, 10178 Berlin, Germany (52.52023, 13.40408)

youtu.be/3kMkHcPlOvY, +49 180 6 66690101



G Stasi Museum

Dedicated to East Germany's secret police and housed in its former headquarters, this fascinating museum will inform you about state...

Ruschestraße 103, 10365 Berlin, DE (52.51451, 13.48748)

Mo–Fr	10:00–18:00
Sa–Su	11:00–18:00

stasimuseum.de, +49 30 55368 54



H Museum für Naturkunde Berlin

Leading natural history museum and research institute housing over 30 million zoological, paleontological, and mineralogical specimens. Notable exhibits include the world's largest mounted dinosaur skeleton and a well-preserved Archaeopteryx specimen.

Invalidenstraße 43, 10115 Berlin, DE (52.53049, 13.37912)

Tu–Su	10:00–18:00

museumfuernaturkunde.berlin



I Market Hall Nine

The recently reopened historical market is now specialising in selling farm produce and organising gourmet events.

Eisenbahnstraße 42-43, 10997 Berlin, DE
(52.50219, 13.43162)

markthalleneun.de, +49 30 610 734 73



J Botanic Garden Berlin

The outdoor areas and greenhouses of this garden are home to more than 20,000 kinds of plants from all parts of the world.

Königin-Luise-Straße 6, 14195 Berlin, Germany
(52.45428, 13.30510)

Jan Mo–Su	09:00–16:00
Feb Mo–Su	09:00–17:00
Mar Mo–Su	09:00–18:00
Apr Mo–Su	09:00–20:00
May-Jul Mo–Su	09:00–21:00
Aug Mo–Su	09:00–20:00
Sep Mo–Su	09:00–19:00
Oct Mo–Su	09:00–18:00
Nov Mo–Su	09:00–16:00

bgbm.org/BGBM/garden/default.htm, +49 30 838 501 00



K Tempelhofer Park

The former airport became so popular that it has been preserved and turned into a recreation area.

Berlin 12101, Germany (52.47349, 13.40359)

Jan Mo–Su	07:30–17:00
Feb Mo–Su	07:00–18:00
Mar Mo–Su	06:00–19:00
Apr Mo–Su	06:00–20:30
May Mo–Su	06:00–21:30
Jun Mo–Su	06:00–22:30
Oct Mo–Su	07:00–19:00

gruen-berlin.de/tempelhofer-feld



L Radio Tower Berlin

At first look similar to Eiffel Tower, this tower is nicknamed "langer Lulatsch", meaning lanky lad.

Hammarskjöldplatz, 14055 Berlin (52.50502, 13.27814)

Mo	10:00–20:00
Tu–Su	10:00–23:00

funkturm-messeberlin.de, +493030381905



M Teufelsberg

Rising up to 80 meters, this man-made hill was created after World War II from the debris of Berlin's destroyed buildings.

14193 Berlin, Germany (52.49772, 13.24295)



N Haus Schwarzenberg

Enter through a narrow passage and be welcomed by a hidden courtyard full of colourful murals and all kinds of street art.

38 Rosenthaler Straße, Berlin 10178, Germany (52.52439, 13.40212)

haus-schwarzenberg.org



O Liquidrom

Enjoy massages, hot baths, saunas and tasty drinks all in one place - a modern day spa affordable for everybody.

Möckernstraße 10, 10963 Berlin, Germany (52.50119, 13.38140)

Mo–Th	10:00–24:00
Fr–Su	10:00–01:00

liquidrom-berlin.de, +49 30 258007820



P Olympic Swimming Stadium

Built for the 1936 Summer Olympics, this venue is still used as a swimming and diving pool.

Berlin 14053, Germany (52.51651, 13.23909)

Berlin's Hidden Gems

Berlin's alternative landscape features industrial relics and specialized cultural institutions. This collection spans from the 16th-century Spandau Citadel to the Nazi-era Schwerbelastungskörper, a massive concrete test cylinder. It highlights unique spaces like the Museum der Dinge's industrial design archive and the Buchstabenmuseum's collection of historic neon signage. Street art is represented at Urban Nation and Urban Spree, while architectural landmarks include the 1877 Prenzlauer Berg water tower and the futuristic, 47-meter-high Bierpinsel tower.

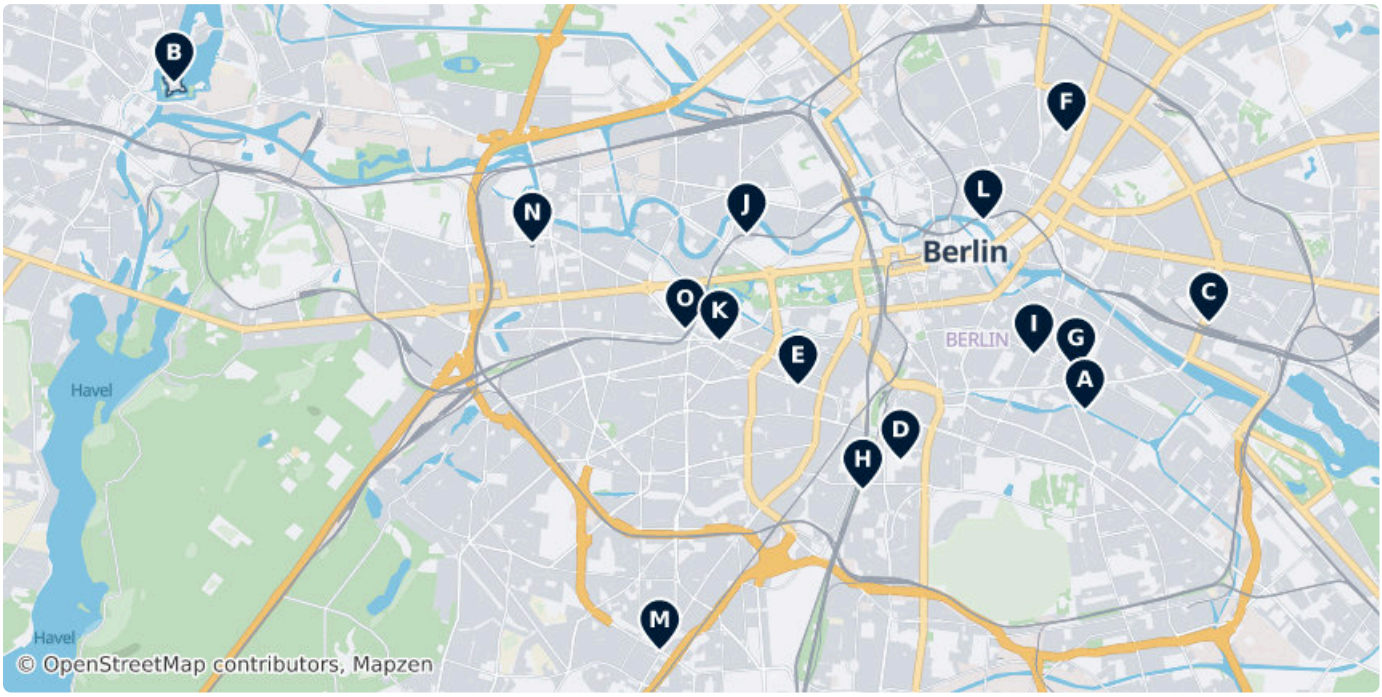



A Maybachufer Turkish Market

A lively market with an amazing selection of fruits, vegetables, spices, as well as bags, trinkets and all sorts of other things.

Maybachufer, 12047 Berlin, DE (52.49524, 13.42285)

Tu–Fr 11:00–18:30

diemarktplaner.de/marktseite.html, +49 30 2977 2486



B Spandau Citadel

The Spandau Citadel is a fortress in Berlin, Germany, one of the best-preserved Renaissance military structures of Europe.

Am Juliusturm 64, 13599 Berlin, DE (52.54114, 13.21269)

Mo–Su 10:00–17:00

zitadelle-berlin.de, +49 30 354 944 0



C Urban Spree

This eclectic space hosts concerts, workshops, exhibitions, markets, festivals and other artsy events - just dive in and explore this...

Revaler Straße 99, 10245 Berlin, DE (52.50753, 13.45144)

urbanspree.com, +49 30 74078597



D Viktoriapark

The Viktoriapark is an urban park in the locality of Kreuzberg in Berlin, Germany. It opened in 1894.

(Unnamed Road), Berlin 10965, Germany (52.48817, 13.38032)



E Urban Nation

Though some people do not consider graffiti to be real art, this museum is wholly dedicated to it.

Bülowstraße 7, 10783 Berlin, DE (52.49867, 13.35665)

Mo	Closed
Tu–We	10:00–18:00
Th–Su	12:00–20:00

urban-nation.com



F Wasserturm Prenzlauer Berg

The Wasserturm Prenzlauer Berg is Berlin's oldest water tower, completed in 1877 and in use until 1952.

23 Knaackstraße, Berlin 10405, Germany (52.53419, 13.41860)



G Museum der Dinge

This archive documents 20th and 21st-century product culture, specifically the influence of the Deutscher Werkbund. It houses thousands of objects related to industrial mass production and functionalist design.

Oranienstraße, 10999 Berlin, Germany
(52.50106, 13.42077)

Mo–Su 12:00–19:00

museumderdinge.de, +49 30 92106311



H Schwerbelastungskörper

The Schwerbelastungskörper is a hefty concrete cylinder located at the intersection of Dudenstraße, General-Pape-Straße, and...

100 General-Pape-Straße, Berlin 12101, Germany
(52.48403, 13.37161)

schwerbelastungskoerper.de



I Prinzessinnengarten

A community-led urban agriculture project at Moritzplatz. This mobile garden occupies a former wasteland, focusing on organic vegetable cultivation, biodiversity, and environmental education within a social urban space.

(52.50304, 13.41110)

prinzessinnengarten.net, +49 176 24332297



J Buchstabenmuseum

A museum dedicated to preserving and documenting historic letterforms and signage. The collection features salvaged neon signs and typographic elements that once defined Berlin's commercial and public spaces.

Flensburger Straße, 10557 Berlin, Germany
(52.51995, 13.34476)

Mo–Su Closed

buchstabenmuseum.de, +49 177 4201587



K Mengenlehreuhr

The Mengenlehreuhr or Berlin-Uhr is the first public clock in the world that tells the time by means of illuminated, coloured fields, for...

45 Budapester Straße, Berlin 10787, Germany (52.50492, 13.33853)



L James-Simon Park

This park is a popular place where to laze around and rest after exploring the museums of the nearby Museum Island.

(Unnamed Road), Berlin 10178, Germany (52.52191, 13.39937)



M Bierpinsel

The Bierpinsel is a 47-meter-high building built in 1976 and located at Schloßstraße in Steglitz, Berlin.

Schloßstraße 17, 12163 Berlin, DE (52.46145, 13.32475)



N Bröhan Museum

The Bröhan Museum is a Berlin state museum for Art Nouveau, Art Deco, and Functionalism, located in Berlin's Charlottenburg district.

Schloßstraße 1A, 14059 Berlin, DE (52.51867, 13.29533)

Tu–Su 10:00–18:00

broehan-museum.de, +49 30 32690600



C/O Berlin

C/O Berlin is a private exhibition space for photography and visual media in Berlin.

Hardenbergstraße 22-24, 10623 Berlin, DE
(52.50659, 13.33063)

Mo–Su	11:00–20:00

co-berlin.org, +49 30 2844416-62

DATA SOURCES

Map data	© OpenStreetMap contributors, ESA WorldCover, Mapzen
Data	© OpenStreetMap contributors, Wikidata, Wikipedia, Tripomatic, Official websites
Route	HERE, GraphHopper

IMAGE CREDITS

- Brandenburg Gate — "The Brandenburg Gate in Berlin, Germany" by Thomas Wolf, CC BY-SA 3.0
- Reichstag Building — "Reichstag building - Berlin - August 2012" by Alex Morley, CC BY-SA 3.0
- Berlin Wall — "For documentary purposes the German Federal Archive often retained the original..." by Thurn, Joachim F., CC BY-SA 3.0 de
- Berlin Wall Memorial — "Gedenkstätte Berliner Mauer, von der Gartenstraße aus Richtung Osten gesehen" by N-Lange.de, CC BY-SA 3.0
- Bebelplatz — "Main building of Humboldt University in Berlin, Unter den Linden, as seen from..." by Beek100, CC BY-SA 3.0
- Jewish Museum — "The Jewish Museum in Berlin." by Tanweer Morshed, CC BY-SA 3.0
- Charlottenburg Palace — "Charlottenburg Palace with Court of Honour and statue of Frederick William..." by Lestat, CC-BY-SA-3.0
- Pergamon Museum — "The south wing of the Pergamon Museum in Berlin, Germany." by BrokenSphere, CC BY-SA 3.0
- Tiergarten Park — "Looking north in Großer Tiergarten, Berlin" by Mike Peel, CC BY-SA 4.0
- Sony Center — "Sony Center" by MaryG90, CC BY-SA 3.0
- Checkpoint Charlie — "East Germans drive their vehicles through Checkpoint Charlie as they take..." by Staff Sergeant F. Lee Cockran, Public domain
- DDR Museum — "Berlin: DDR museum" by Taxiarchos228, FAL
- Berlin Zoo — "A Lion in the Zoo Berlin." by S.Müller, CC BY 2.5
- Neues Museum — "Exterior of the Neues Museum in Berlin." by Gryffindor, CC BY-SA 3.0
- Brandenburg Gate — "The Brandenburg Gate in Berlin, Germany" by Thomas Wolf, CC BY-SA 3.0
- Neues Museum — "Exterior of the Neues Museum in Berlin." by Gryffindor, CC BY-SA 3.0
- Berlin Zoo — "A Lion in the Zoo Berlin." by S.Müller, CC BY 2.5
- Bebelplatz — "Main building of Humboldt University in Berlin, Unter den Linden, as seen from..." by Beek100, CC BY-SA 3.0
- DDR Museum — "Berlin: DDR museum" by Taxiarchos228, FAL
- Aquadom & Sealife — "SeaWorld Berlin" by Lukáš Nevosád, CC-BY-SA
- Stasi Museum — "MFS Lichtenberg Ausrüstung" by Fridolin freudenfett, CC BY-SA 4.0
- Museum für Naturkunde Berlin — "The Museum of Natural History at Invalidenstraße No. 43 in Berlin-Mitte. It was..." by Beek100, CC BY-SA 3.0
- Market Hall Nine — "Wir haben es satt! (2016, Markthalle9 Demofrühstück)" by Dtuk, CC BY-SA 3.0
- Botanic Garden Berlin — "Les serres du jardin botanique de Berlin." by Velvet, CC BY-SA 3.0
- Tempelhofer Park — "Berlin-Tempelhof park, pano in april 2012" by userpage, CC BY-SA 3.0
- Radio Tower Berlin — "Funkturm Berlin" by Allager-wiki, CC BY-SA 3.0
- Teufelsberg — "Teufelsberg in Berlin, Germany. At times where Berlin was something like an..." by Till Krech, CC BY 2.0
- Haus Schwarzenberg — "Berlin in june 2008." by Mark Ahsmann, CC BY-SA 3.0
- Liquidrom — Léa Iris, CC-BY-SA
- Olympic Swimming Stadium — "Olympiastadion Berlin, Schwimmstadion (swimming stadium), swimming lanes in a..." by Roland.h.bueb, CC BY-SA 4.0
- Maybachufer Turkish Market — "The Friday Turkish market in Maybachufer (near Kottbusser Damm), Berlin." by Orderinchaos, CC BY-SA 4.0
- Spandau Citadel — "Entrance to the Spandau citadel, Berlin, Germany; Kommandantenhaus" by JoJan, CC BY 3.0
- Urban Spree — "Saw this sofa near the Urban Spree gallery in Berlin and immediately had the..." by mhx, CC BY-SA 2.0
- Viktoriapark — "The Viktoriapark in Berlin-Kreuzberg. Meadow and view to the national memorial..." by Manfred Brückels, CC BY-SA 3.0
- Urban Nation — "Urban Nation" by Sygic Travel User, CC-BY-SA
- Wasserturm Prenzlauer Berg — "Wasserturm Prenzlauer Berg" by Noebu, Public domain
- Museum der Dinge — "Germany, Berlin-Kreuzberg, Museum" by San Andreas, CC BY-SA 3.0
- Schwerbelastungskörper — "The Schwerbelastungskörper (heavy weight compound) in Berlin near Dudenstraße..." by Dieter Brügmann, CC-BY-SA-3.0
- Prinzessinnengarten — "Prinzessinnengarten" by Johan van der Waal, CC-BY-SA
- Buchstabenmuseum — "Buchstabenmuseum Berlin, ein Projekt zur "Bewahrung und Dokumentation Von..." by Manfred Brückels, CC BY-SA 3.0
- Mengenlehreuhr — "Mengenlehreuhr in Berlin, Budapester Straße. 10 Uhr 31" by Muritatis, Public domain
- James-Simon Park — "View of Berlin as seen from the cupola of the Berlin Cathedral" by JoJan, CC BY 3.0
- Bierpinsel — "Berlin-Steglitz. Former „Bierpinsel“ restaurant, with graffiti on the facade." by A.Savin, CC BY-SA 3.0
- Bröhan Museum — "Bröhan-Museum" by Andreas Praefcke, CC BY 3.0
- C/O Berlin — "C/O Berlin im Amerika Haus" by Raimond Spekking, CC BY-SA 4.0

A free travel guide — not for sale. Travel guide generated with AI on November 8, 2026. Text and layout by Tripomatic, licensed under CC BY-SA 4.0. Map data © OpenStreetMap contributors, available under the ODbL. Photos are under their own licences, as credited on this page.