

Bohinj

Upper Carniola · Slovenia

TRAVEL GUIDE

Tripomatic

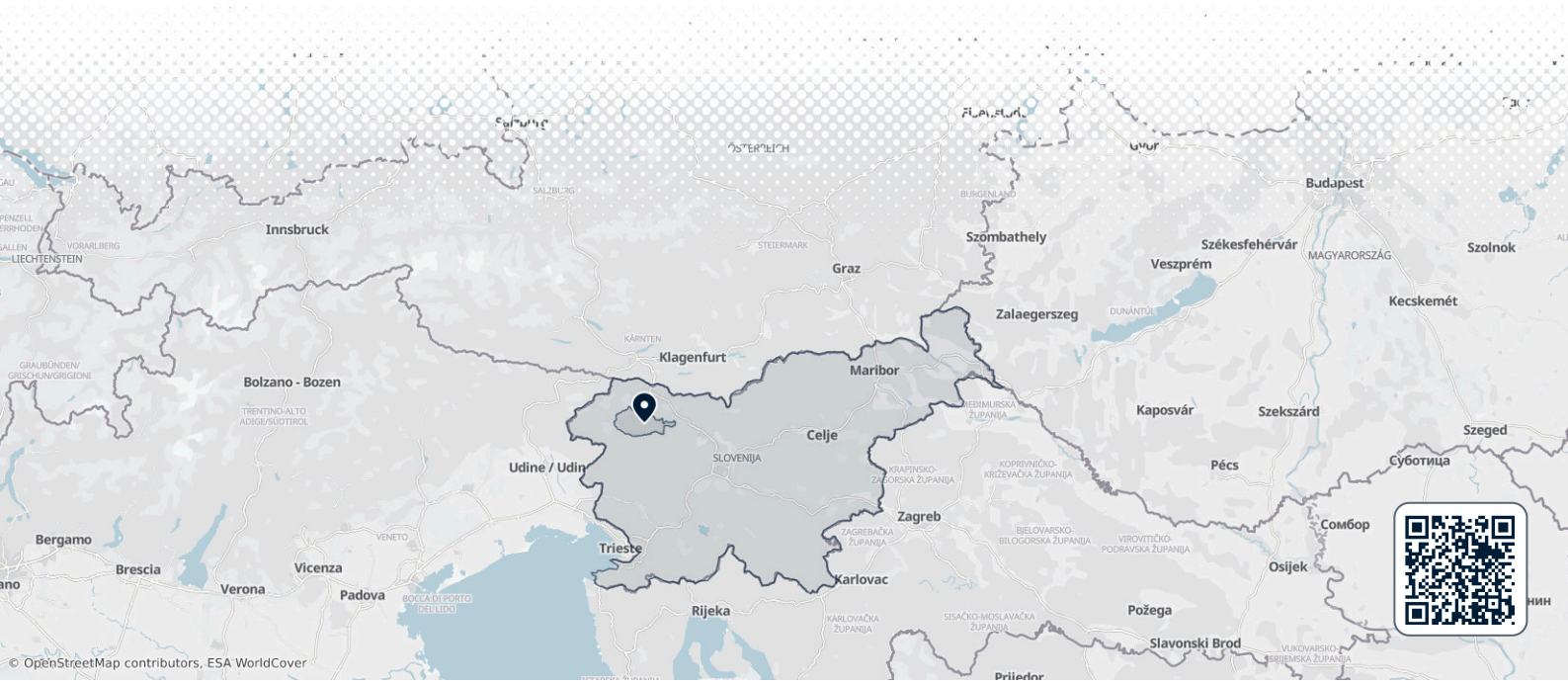

Overview

Bohinj is a quiet alpine valley around Slovenia's largest permanent lake, inside Triglav National Park. Small villages, hay meadows and steep mountain walls surround clear, cold water. There is no big town here and no motorboats on the lake. Most visitors come for nature: hiking, swimming, kayaking and, in winter, skiing.

It suits travellers who want a slower, greener base than nearby Bled. Stay two or three nights to walk to waterfalls and gorges, ride up to a high viewpoint and try local alpine cheese. Bohinj is also the classic starting point for climbing Triglav, Slovenia's highest peak.

When to visit

Summer (June to August) is warm in the valley and best for swimming and high mountain hikes, but it is the busiest time and afternoon storms are common. September is often the most pleasant month, with fewer people and stable weather for hiking. Winter is cold and snowy, with skiing on the mountain above the lake. Spring brings meadow flowers, but the high trails stay under snow until early summer.

The biggest local event is the **Cows' Ball** on the third Sunday of September. Herders bring decorated cows down from the mountain pastures, and the valley celebrates with folk music, food and crafts. In late spring, the International Wild Flower Festival offers guided walks among alpine flowers.

MONTH	CONDITIONS	DAY °C avg / max	NIGHT °C avg / min	
January	Great Great for skiing	2° / 7° Feels like -2°	-5° / -14°	Dry air · Calm winds
February	Great Great for skiing	4° / 11° Feels like 0°	-4° / -14°	Dry air · Calm winds
March	Fair Fair for skiing	8° / 16° Feels like 5°	-1° / -9°	Dry air · Calm winds
April	Good Good for cycling	13° / 20°	3° / -2°	13 rainy days · Dry air · Calm winds
May	Fair Fair for hiking	18° / 24°	8° / 3°	17 rainy days · Dry air · Calm winds
June	Fair Fair for cycling	22° / 28°	12° / 6°	17 rainy days · Calm winds
July	Fair Fair for cycling	24° / 29°	14° / 8°	18 rainy days · Calm winds
August	Fair Fair for cycling	24° / 30°	14° / 9°	17 rainy days · Calm winds
September	Good Good for hiking	19° / 25°	10° / 4°	13 rainy days · Dry air · Calm winds
October	Good Good for cycling	14° / 20°	6° / -1°	13 rainy days · Dry air · Calm winds
November	Fair Fair for skiing	8° / 15°	2° / -6°	13 rainy days · Dry air · Calm winds
December	Great Great for skiing	3° / 9° Feels like 0°	-4° / -13°	Dry air · Calm winds

Climate data: NASA POWER (MERRA-2) · 1996–2025

Top sights



A Lake Bohinj is the heart of the valley: a 4 km glacial lake with clear water, pebble shores and mountains rising on three sides. You can walk the full shoreline in about 3–4 hours.

B Church of St. John the Baptist in Bohinj stands by the old stone bridge at the eastern end of the lake. This small medieval church has frescoes from the 14th century and a baroque bell tower.

C Savica Waterfall drops 78 m in two streams into a green pool above the western end of the lake. A steep path with many steps leads up from the car park in about 15–20 minutes, and there is an entrance fee.

D Vogel Cable Car lifts you about 1,000 m above the lake to 1,535 m. From the top station you get one of the best views of the lake and the Julian Alps, and in winter the same lift serves a ski area.

E Vogel is the mountain behind the cable car. Hikers can continue from the top station towards the 1,922 m summit on a long, demanding trail.

F Mostnica Gorge is a narrow gorge where the stream has cut deep pools and channels into the rock. It starts at G Devil's Bridge near Stara Fužina, and a paid trail follows it upstream into the Voje valley.

H Triglav Lakes Valley is a high valley with a chain of mountain lakes, often called the Seven Lakes Valley. It is a full-day or overnight hike from the Savica waterfall area, with a mountain hut at 1,685 m.

I Alpine Dairy Museum in Stara Fužina shows how herders made cheese on the high pastures.
J Oplen's house in the village of Studor is an old farmhouse with a traditional black kitchen.

Bohinj – Plan Your Trip
Turn the places from this guide into a real itinerary, with smart routing, time estimates, and everything you need for a perfect trip.
3M+ downloads · 4.6 stars · 15 years of trip planning
App Store · Google Play
Scan to download the app

What to experience

Bohinj is about being outdoors.

- **Swim in the lake**: On a hot summer day, join locals on the pebble shores for a cold, clear swim. The water stays fresh even in August.
- **Paddle at sunrise**: Rent a kayak or paddleboard early in the morning, when the lake is calm and mist hangs over the water.
- **Join the Cows' Ball**: On the third Sunday of September, watch herders bring flower-decorated cows down from the pastures, with music and local food.
- **Hike to a mountain pasture**: Walk up to a high pasture, where some huts sell fresh milk, cheese and simple meals in summer.
- **Climb Triglav**: Fit hikers can climb Triglav (2,864 m) from Bohinj in two days, sleeping in a mountain hut. The final section is exposed and needs a head for heights; many people go with a mountain guide.
- **Ski with a lake view**: In winter, ski the slopes above the cable car with views down to the snowy valley.

Day trips

Most day trips from Bohinj go east towards Bled or west through the mountains to the Soča valley.

- Ⓐ Bled — ≈30 min by car or bus. The famous lake with its island church and a castle on a cliff.
- Ⓑ Radovljica — ≈40 min by car. A small, well-kept old town known for its beekeeping museum and gingerbread.
- **Pokljuka plateau** — ≈30–40 min by car. Forests, mountain pastures and cross-country ski trails high above the valley.
- Ⓒ Tolmin and Ⓓ Bovec — ≈1–2 h by car, using the car train through the Bohinj tunnel as a short cut. The green Soča river, gorges and rafting.
- Ⓔ Kranjska Gora — ≈1 h by car. An alpine resort at the foot of the Vršič mountain pass.
- Ⓕ Ljubljana — ≈1–1.5 h by car, about 2 h by bus. Slovenia's relaxed capital, with a castle and riverside cafés.

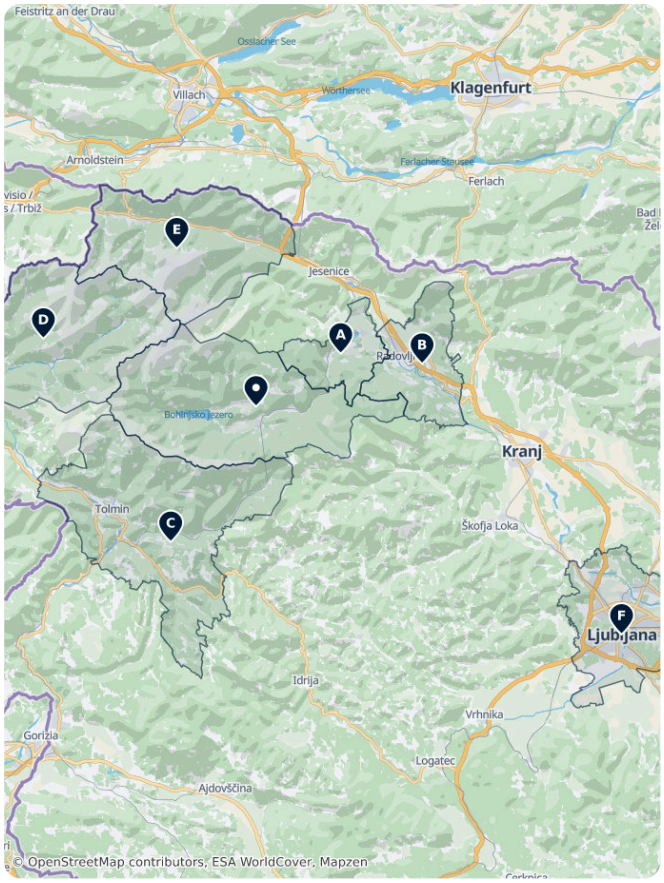

Where to explore

Bohinj is part of Triglav National Park, Slovenia's only national park, which covers most of the Julian Alps around the lake.

Bohinjska Bistrica is the main village in lower Bohinj, with the railway station, shops and services, about 6 km east of the lake.

Nearby in the same region are Bled, Radovljica and the mountain resort of Kranjska Gora.

Getting there

- **By air**: Ljubljana Jože Pučnik Airport is about 50 km away and is the nearest gateway. There is no direct public transport to Bohinj; change in Kranj, or pre-book a shuttle or taxi (about 1 hour by road). Klagenfurt Airport in Austria is another option.
- **By bus**: Buses run every day from Ljubljana via Bled and Bohinjska Bistrica to the lake and Ukanc. The trip from Ljubljana takes about 2 hours. Arriva bus timetables
- **By train**: The scenic Bohinj railway between Jesenice and Nova Gorica stops at Bohinjska Bistrica, about 6 km from the lake. Continue by local bus or taxi.
- **Car train**: A car train carries cars through the 6.3 km Bohinj tunnel between Bohinjska Bistrica and Podbrdo, Most na Soči and Nova Gorica. It runs every day and is a short cut to and from the Soča valley. Bohinj traffic and transport

Getting around

- **Local buses**: Regular buses run along the valley between Bohinjska Bistrica, the lake at Ribčev Laz and Ukanc. In summer, extra lines go to the Savica waterfall, and shuttles connect outer car parks with trailheads. A 24-hour ticket for the municipal shuttles costs €2; buy it online or at a ticket machine before boarding, as drivers do not sell it. It is not valid on Arriva buses. Guests with the Julian Alps – Bohinj Card ride local buses free. Bohinj traffic and transport
- **Lake boat**: In season, an electric panoramic boat crosses the lake between Ribčev Laz and Ukanc.
- **Taxi**: Local taxis and on-call transfers are available but should be booked ahead.
- **On foot and by bike**: The villages near the lake are close together and easy to walk between. The flat valley floor is good for cycling, and bike rental is easy to find in summer.

Getting around on foot & by bike

WALKABILITY

Moderate

The lakeside villages are close together and easy to walk between, but sights are spread along a long valley, so buses or a bike help.

CYCLING INFRASTRUCTURE

High

The flat valley floor and quiet roads around the lake are good for cycling; bike rental is easy to find in summer.

Driving

- **Is a car worth it?**: Useful for flexible day trips, but not needed for a stay at the lake. Buses and summer shuttles reach the main trailheads, and many guests leave the car at their accommodation.
- **Parking**: Parking is allowed only in marked spaces, and lakeside car parks are paid in season. Buy a ticket at the machine in each car park; it is valid only there. Car parks near the lake fill early on summer days, so use the free car parks in Bohinjska Bistrica and take the shuttle.
- **Restrictions**: Motorhomes and camper vans may stay overnight only in campsites and a few marked car parks. In July and August, they are not allowed on the road between Ukanc and the Savica waterfall. The forest road through the Voje valley has a separate toll.
- **Roads**: Mountain roads to Savica, Pokljuka and Soriška planina are narrow and winding. The car train through the Bohinj tunnel is the quickest way to the Soča valley.

Food & drink

Bohinj food is alpine and simple, built around milk and cheese from the mountain pastures. Look for **mohant**, a soft, strong-smelling local cheese with a European protected designation of origin. Also try Bohinj hard cheese, sour milk, žganci (buckwheat or corn porridge) and freshwater trout from the lake and rivers.

The best places to eat are not in one area. Restaurants and inns cluster around Ribčev Laz and Stara Fužina at the eastern end of the lake. In summer, the huts on the high pastures serve simple home-style dishes and fresh dairy products. Local farms also sell cheese directly.

What to eat & drink

SWEETS & DESSERTS

Potica · potica
A rolled nut cake, traditionally served at holidays.

Kremna rezina · kremna rezina
A vanilla and whipped-cream custard slice, associated with Bled.

DRINKS

Slovenian wine
Wine from the Vipava Valley, Štajerska, and Primorska regions.

SIGNATURE DISHES

Štruklji · štruklji
Rolled dumplings, sweet or savory, boiled or baked.

Kranjska klobasa · kranjska klobasa
A protected (PGI) pork sausage, usually boiled and served with mustard and horseradish.

Jota · jota
A hearty stew of beans, sauerkraut or turnip, and smoked meat.

Bohinj – Plan Your Trip
Turn the places from this guide into a real itinerary, with smart routing, time estimates, and everything you need for a perfect trip.
3M+ downloads · 4.6 stars · 15 years of trip planning
App Store · Google Play
Scan to download the app

Safety & health

Bohinj is very safe, and crime against tourists is rare. The main risks are in the mountains.

- **Weather**: Summer afternoon storms can be sudden and strong. Start high hikes early and check the forecast.
- **Mountain hikes**: Trails to Triglav and the Seven Lakes Valley are long and steep. Wear proper boots, carry water and do not go beyond your experience. In emergencies, call 112 for mountain rescue.
- **Ticks**: Ticks are common in forests and meadows, and tick-borne diseases occur in Slovenia. Check your skin after walks; consider vaccination if you plan a lot of hiking.
- **Lakes**: Swimming is allowed in Lake Bohinj but banned in the high mountain lakes and at the Savica waterfall pool.

Tap water is safe to drink.

History

People have lived in Bohinj for a very long time, and for centuries iron was its main industry. Ironworks operated at Bohinjska Bistrica and Stara Fužina. In the late 18th century, the businessman *Žiga Zois* took over the ironworks; the stone Devil's Bridge over the Mostnica stream is linked to his time.

Mountain farming is just as old. Herders took cows to the high pastures every summer, and that life is shown today in the Alpine Dairy Museum. The Cows' Ball still marks the end of the grazing season.

On 26 August 1778, four men from Bohinj made the first recorded ascent of Triglav. A monument to these "four brave men" stands in Ribčev Laz, near Church of St. John the Baptist in Bohinj. Close by is a statue of Zlatorog, the golden-horned chamois from a famous local legend about a treasure hidden in the mountains.

The Bohinj railway and its long tunnel opened in 1906, linking the valley to the Soča region and making it much easier for visitors to reach.

Country facts

Quick practical facts for Slovenia at a glance:

CURRENCY
EUR

EMERGENCY
112

ELECTRICITY



Type C / Type F
230 V · 50 Hz

LANGUAGES
Slovenian

TAP WATER
Safe to drink

Bohinj Essentials

Slovenia's largest glacial lake serves as the centerpiece of this Alpine region within Triglav National Park. The selection includes the 78-meter Savica Waterfall, the limestone-carved Mostnica Gorge, and the high-altitude Triglav Lakes Valley. Cultural landmarks like the 14th-century Church of St. John the Baptist and the Alpine Dairy Museum highlight the area's history of transhumant herding. A cable car provides access to the Vogel plateau, offering views of Mount Triglav, the country's highest peak at 2,864 meters.





A Lake Bohinj

Lake Bohinj, covering 318 hectares, is the largest permanent lake in Slovenia.

4265, Slovenia (46.28311, 13.86079)

slovenia.info/en/jezero/Lake-Bohinj.htm, www.bohinj.si



B Savica Waterfall

A 78-meter-high double waterfall fed by a karst spring, located within a national park. The waterfall is linked hydrologically to a nearby lake and is known for its natural and cultural significance.

4265, Slovenia (46.29313, 13.79629)

bohinj.si/en/attractions/savica-waterfall/, +38645746010

C Nihalka Vogel

Transports passengers from the shores of Lake Bohinj at Ukanc to the Vogel plateau at 1,535 meters. It provides panoramic views of the Julian Alps and the Bohinj basin throughout the year.

4265, Slovenia (46.26976, 13.83808)

Mo–Su 08:00–18:00



D Church of St. John the Baptist in Bohinj

A small yet remarkable church on the side of Bohinj Lake featuring a wooden porch paved with glacier stones and some of the most beautiful...

55 Ribčev Laz, 4265, Slovenia (46.27756, 13.88645)



E Mostnica Gorge

A two-kilometer limestone canyon featuring deep pools, waterfalls, and unique rock formations like the 'Little Elephant.' The trail follows the Mostnica stream through the Voje Valley near Stara Fužina.

(Unnamed Road), 4265, Slovenia (46.30029, 13.88593)



F Triglav National Park

Triglav National Park is the only national park in Slovenia. It was established in its modern form in 1981 and is located in the...

4265, Slovenia (46.33418, 13.82869)

tnp.si/national_park/, +386 4 578 02 00



G Triglav Lakes Valley

The Triglav Lakes Valley is a rocky hanging valley in the Julian Alps in Slovenia, below the sheer sides of Mount Tičarica and Mount...

4265, Slovenia (46.33801, 13.78469)

H Goldenhorn/Zlatorog

A bronze statue of the legendary chamois with golden horns from Slovene folklore. Located on the shore of Lake Bohinj, it represents the mythical guardian of the high mountain pastures and Mount Triglav.

(46.27741, 13.88422)



I Alpine Dairy Museum

A fascinating house where everything - the furniture, household items - is arranged as it was decades ago, when the dairy industry was...

181 (46.28916, 13.89480)

Oct-Jan Sa–Su	10:00–12:00, 16:00–18:00
Feb-May Tu–Su	10:00–12:00, 16:00–18:00
Jun-Aug Th–Su	10:00–18:00

bohinj.si/muzeji/plansarski-muzej/, +386 4 572 30 95



J Hudičev most

Stara Fužina is a settlement in the Municipality of Bohinj in the Upper Carniola region of Slovenia.

(Unnamed Road), 4265, Slovenia (46.29336, 13.88834)



Triglav

Triglav, with an elevation of 2,863.65 metres, is the highest mountain in Slovenia and the highest peak of the Julian Alps.

4265, Slovenia (46.37830, 13.83658)

Spectacular Mountain Peaks

The Julian Alps within Triglav National Park feature some of Slovenia's most prominent limestone massifs. This collection centers on Mount Triglav, the country's highest point at 2,863 meters, and extends to surrounding summits like Kanjavec and Tosc. These peaks characterize the high-altitude karst landscape of the Upper Carniola region, offering established routes through glacial valleys and ridges. The selection includes accessible summits near the Vogel ski area alongside more technical ascents within the central Triglav range.





A Triglav

Triglav, with an elevation of 2,863.65 metres, is the highest mountain in Slovenia and the highest peak of the Julian Alps.

4265, Slovenia (46.37830, 13.83658)



B Viševnik

A 2,132-meter mountain in the Triglav mountain chain. It is located within the national park and is frequently accessed from the Pokljuka plateau.

4267, Slovenia (46.35898, 13.89824)



C Vogel

A 1,922-meter peak overlooking Lake Bohinj. It is a central point of the Vogel ski resort area and provides views across the southern Julian Alps.

5220, Slovenia (46.23832, 13.81252)



D Kanjavec

Kanjavec is a 2,569-metre mountain in the center of Triglav National Park.

5232, Slovenia (46.36004, 13.80747)



E Mišelj vrh

A 2,350-meter mountain situated within the Triglav mountain range in northwestern Slovenia.

4265, Slovenia (46.35631, 13.83710)



F Tosc

Tosc, formerly also known as Tolstec, is a mountain of the central Julian Alps, located in Upper Carniola, western Slovenia.

4265, Slovenia (46.35672, 13.86837)



G Orlova glava

A peak reaching 1,682 meters, located in the vicinity of the Vogel ski center and marked by a distinctive wooden eagle sculpture.

203 Ukanc, 4265, Slovenia (46.25152, 13.83630)



H Vrh nad Škrbino

A 2,054-meter summit in the southern Julian Alps, part of the ridge extending between Tolmin and Bohinj.

4265, Slovenia (46.25446, 13.78006)



I Šmarjetna glava

A 2,358-meter peak located in the central Julian Alps, situated south of Mount Triglav.

5232, Slovenia (46.36434, 13.82707)



J Vrh Hribaric

A 2,388-meter mountain located between the Seven Lakes Valley and the Dolič Pass in the heart of the Julian Alps.

4265, Slovenia (46.34957, 13.81805)

Alpine Huts & Mountain Shelters

This collection features essential mountain huts and storm shelters within the Julian Alps and Triglav National Park. The network ranges from high-altitude refuges like Dom Planika to valley-based cabins such as Koča pri Savici. Key highlights include the historic Aljaž Tower on Triglav's summit and huts positioned along the Seven Lakes Valley and the Komna plateau, providing vital support for multi-day treks and winter ski touring.

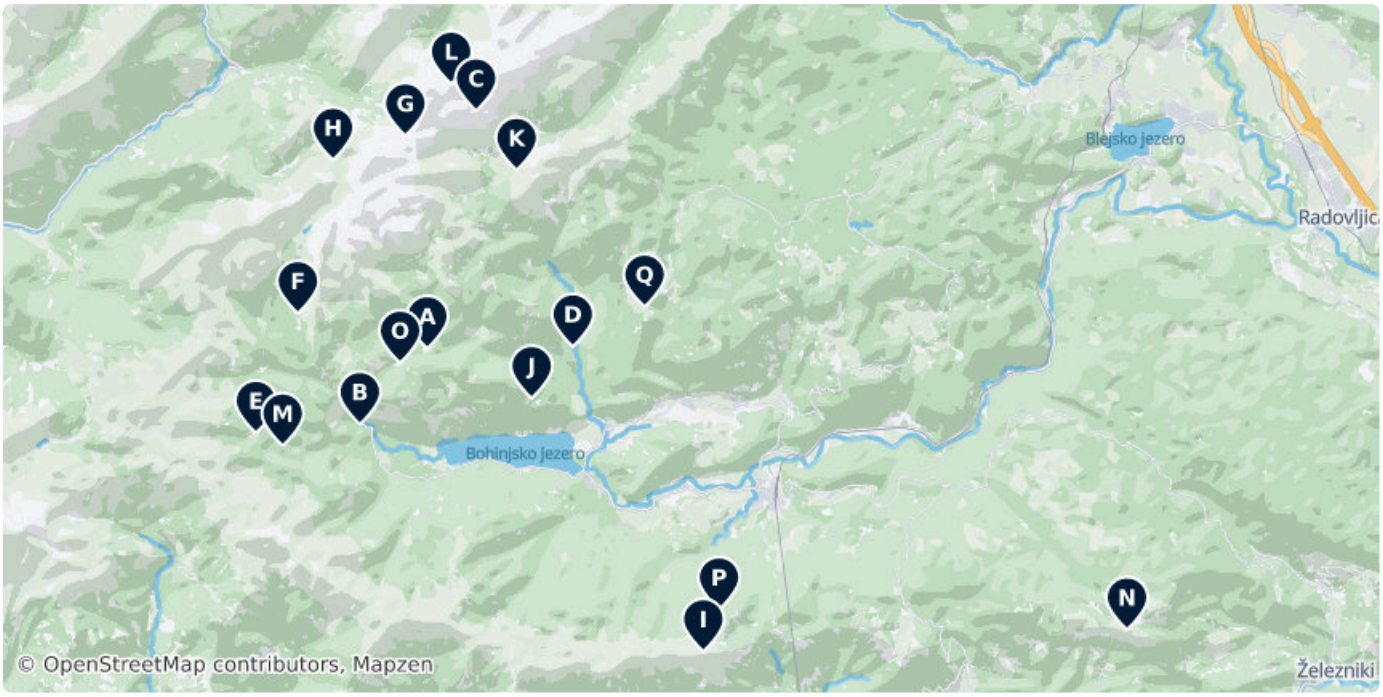



A Koča na Planini pri Jezeru

Located at 1,453 meters on a mountain pasture beside a small alpine lake.

Stara Fužina 228, 4265 Bohinjsko jezero, SI (46.30969, 13.82775)

planinske-koce.si/koca_na_planini_pri_je..., +386 51 632 738



B Koča pri Savici

Situated at the trailhead near Savica Waterfall, serving as a primary access point for the Komna plateau.

Ukanc 103, 4265 Bohinjsko jezero, SI (46.29000, 13.80240)

planinske-koce.si/koca_pri_savici, +386 40 695 787



C Planika Lodge at Triglav

The Planika Lodge at Triglav is a mountain hut, which lies on the Ledine plains on the southern side of Mount Triglav.

243, 4265 Bohinjsko jezero, SI (46.37135, 13.84610)

planinske-koce.si/dom_planika_pod_trig..., +386 51 614 773



D Planinska koča na Vojah

Found in the Voje Valley where the forest opens into extensive alpine pastures.

233, 4265 Bohinjsko jezero, SI (46.31019, 13.88243)

Mo–Su 11:00–18:00

planinske-koce.si/planinska_koca_na_vo... , +386 41 234 625



E Koča pod Bogatinom

Built on the site of a former World War I Austrian military hospital on the Na Kraju pasture.

Ukanc 148, 4265 Bohinjsko jezero, SI (46.28774, 13.76334)

planinske-koce.si/koca_pod_bogatinom, +386 4 828 03 05

F Koča pri Triglavskih jezerih

Positioned in the heart of the Triglav Seven Lakes Valley between the Double Lake and the Artificial Lake.

Ukanc 149, 4265 Bohinjsko jezero, SI (46.31877, 13.77906)

planinske-koce.si/koca_pri_triglavskih_j... , +386 40 620 783



G Koča na Doliču

High-altitude refuge on the Dolič pass, situated between the peaks of Kanjavec and Šmarjetna glava.

Trenta 88, 5232 Soča, SI (46.36486, 13.81947)

planinske-koce.si/koca_na_dolicu



H Zasavska koča na Prehodavcih

Located on a scenic ridge above the Prehodavci pass, offering views across the Seven Lakes Valley.

Trenta 89, 5232 Soča, SI (46.35855, 13.79229)

planinske-koce.si/zasavska_koca_na_pre..., +386 51 614 781



I Dom Zorka Jelinčiča

Situated on the summit ridge of Črna prst, known for expansive views reaching from the Adriatic Sea to the High Alps.

Stržišče 45, 5243 Podbrdo, SI (46.23101, 13.93149)

planinske-koce.si/dom_zorka_jelincica_n..., +386 31 260 400



J Kosijev dom na Vogarju

Located on the Vogar pasture, this hut serves as a prominent viewpoint over Lake Bohinj and a paragliding launch site.

221, 4265 Bohinjsko jezero, SI (46.29673, 13.86696)

planinske-koce.si/kosijev_dom_na_voga... , +386 51 613 367



K Vodnikov dom na Velem polju

Named after the poet Valentin Vodnik, this hut is located on the Velo polje pasture directly below Mount Triglav.

Stara Fužina 242, 4265 Bohinjsko jezero (46.35594, 13.86133)

planinske-koce.si/vodnikov_dom_na_ve... , +386 4 828 03 04



L Aljaž Tower

Aljaž Tower or the Triglav Tower is a tower, a storm shelter and a triangulation point on the summit of Mount Triglav in northwestern...

4265, Slovenia (46.37827, 13.83668)

M Dom na Komni

A year-round facility on the eastern edge of the Komna plateau, functioning as a central hub for hikers and ski tourers.

Ukanc 147, 4265 Bohinjsko jezero (46.28443, 13.77337)

Mo–Su Open 24/7

pd-ljmatica.si/Koce/37/Dom-na-Komni, +386 40 620 784

N Krekova koča na Ratitovcu

Positioned just below the highest peak of the Ratitovec massif, Altemaver.

4, 4229 Sorica (46.23666, 14.09073)

planinske-koce.si/krekova_koca_na_ratit... , +386 31 669 944

O Bregarjevo Shelter

A small mountain shelter located on the Planina pri Jezeru pasture.

4265, Slovenia (46.30593, 13.81749)

planinska-zveza.si/koce.php, +386 31 270884

P Orožnova koča

Rebuilt on the foundation of the first mountain hut of the Slovene Mountaineering Association, originally established in 1894.

4264, Slovenia (46.24185, 13.93741)

pzs.si/koce.php

Q Planinska koča na Uskovnici

Situated on the Uskovnica pasture, providing a link between the Bohinj mountains and the Pokljuka plateau.

137, 4267 Srednja vas v Bohinju, SI (46.32050, 13.90942)

planinske-koce.si/planinska_koca_na_us... , +386 31 341 814

DATA SOURCES

Map data	© OpenStreetMap contributors, ESA WorldCover, Mapzen
Data	© OpenStreetMap contributors, Wikidata, Wikipedia, Tripomatic, Official websites

IMAGE CREDITS

- Lake Bohinj — "Excursion boat on the Lake Bohinj in the Upper Carniola, Slovenia" by Johann Jaritz, CC-BY-SA-3.0
- Savica Waterfall — "Savica waterfall, Bohinj, Slovenia" by Sl-Ziga, Public domain
- Church of St. John the Baptist in Bohinj — "3.4.13 1 Bohinj Jezero 02" by Donald Judge, CC BY 2.0
- Mostnica Gorge — "Mostnica Gorge" by Sygic Travel User, CC-BY-SA
- Triglav National Park — "Triglav, the higest mountain in Slovenia. View from the east (Mt. Debela Peč)." by Andrejj, CC-BY-SA-3.0
- Triglav Lakes Valley — "Razglednica Ferdinandovega zavetišča." by Unknown, Public domain
- Alpine Dairy Museum — "Planšarski muzej, Stara Fužina, Bohinj, Slovenia." by Sl-Ziga, Public domain
- Hudičev most — konjar.luka, cc-by-sa-4.0
- Triglav — "The Aljažev stolp" by David Edgar, CC BY-SA 3.0
- Triglav — "The Aljažev stolp" by David Edgar, CC BY-SA 3.0
- Viševnik — "Javorniška planina at Pokljuka, Slovenia (Julian Alps) photo:Ziga 09:33, 13..." by Žiga, Public domain
- Vogel — "Vogel" by Sygic Travel User, CC-BY-SA
- Kanjavec — "Kanjavec (central), seen from the Razor summit" by Borut Kantuser, CC BY-SA 3.0
- Mišelj vrh — "Mišelj vrh z grebenom proti Mišeljskemu Koncu, nad Velsko dolino" by JakobZ, CC-BY-SA-3.0
- Tosc — "Tosc. 2275 meters, mountain in Julian Alps, Slovenia. View from Voje valley..." by Žiga, Public domain
- Orlova glava — "View from Orlove grave chair lift towards north (Triglav)" by ucsendre, CC BY-SA 3.0
- Vrh nad Škrbino — "Panoramic view on Tolmin mountains ridge, from southern Tolminski Migovec..." by JakobZ, CC BY-SA 3.0
- Šmarjetna glava — "Southern slopes of Mt. Šmarjetna glava (2,358 m), Julian Alps, Slovenia." by JakobZ, CC BY-SA 3.0
- Vrh Hribaric — "Triglavsko pogorje: Jezerski stog (2040 m), Vrh hribaric (2388 m), Škednjovec..." by romanm, Public domain
- Koča na Planini pri Jezeru — "Alpine hut "Planina pri Jezeru", Above Bohinj lake, Slovenia photo:Ziga 11:50..." by Žiga, Public domain
- Koča pri Savici — "Hut near Savica waterfall, Julian Alps" by JakobZ, CC-BY-SA-3.0
- Planika Lodge at Triglav — "Planika Lodge at Triglav" by JobvdBerg, CC0
- Planinska koča na Vojah — "Near lake Bohinj, Slovenia [2007]" by Rosino, CC BY-SA 2.0
- Koča pod Bogatinom — "Hut under mt. Bogatin, Julian Alps" by JakobZ, CC-BY-SA-3.0
- Koča na Doliču — "Mountain hut "Tržaška koča na Doliču", Triglav National Park, Julian Alps..." by Sefjo, CC BY-SA 3.0
- Zasavska koča na Prehodavcih — "Prehodavci Pass, above the Trenta Valley, in the Julian Alps, northwestern..." by JakobZ, CC-BY-SA-3.0
- Dom Zorka Jelinčiča — "Razgled od Rodice do Črne prsti" by Ljuba brank, CC BY-SA 3.0
- Kosijev dom na Vogarju — "Hut of Drago Kosi on Vogar meadow above Bohinj lake, Slovenia" by JakobZ, CC-BY-SA-3.0
- Vodnikov dom na Velem polju — "Vodnikov dom na Velem polju.jpg" by Lacen, CC BY 2.5
- Aljaž Tower — "View of the Aljažev stolp and the clouds" by David Edgar, CC BY-SA 3.0

A free travel guide — not for sale. Travel guide generated with AI on November 14, 2026. Text and layout by Tripomatic, licensed under CC BY-SA 4.0. Map data © OpenStreetMap contributors, available under the ODbL. Photos are under their own licences, as credited on this page.