

Bologna

Emilia-Romagna · Italy

TRAVEL GUIDE



Overview

Bologna is Italy's food capital and one of its oldest university towns, but it draws far fewer visitors than Florence, Venice, or Rome. The historic center is a maze of orange-red buildings, medieval towers, and covered walkways that let you explore in any weather. The physicist *Guglielmo Marconi*, pioneer of radio, was born here.

The University of Bologna, founded in 1088, is the oldest in the Western world, and its students still fill the bars and squares at night. Locals call the city "la dotta, la rossa, la grassa" — the learned, the red, the fat — for its scholarship, its terracotta rooftops, and its food. Expect long lunches, rich pasta dishes, and a slower pace than Italy's bigger tourist cities.

When to visit

Spring and autumn are mild and the best time to walk the city. Summer is hot and humid, and many locals leave in August, while winter is cold and damp but quiet, with fewer crowds at the main sights. Plan around **Il Cinema Ritrovato** if you can, a festival of restored classic films with free open-air screenings in Piazza Maggiore each summer, usually late June into early July.

MONTH	CONDITIONS	DAY °C avg / max	NIGHT °C avg / min	
January	Poor Poor for sightseeing	9° / 15° Feels like 6°	1° / -3°	Dry air · Calm winds
February	Poor Poor for sightseeing	11° / 17° Feels like 7°	2° / -3°	Dry air · Calm winds
March	Good Good for sightseeing	15° / 22° Feels like 12°	5° / -1°	Dry air
April	Good Good for sightseeing	19° / 26°	8° / 3°	Dry air · Calm winds
May	Great Great for sightseeing	24° / 31°	13° / 9°	Dry air · Calm winds
June	Good Good for sightseeing	30° / 37°	18° / 13°	Calm winds · Up to 5 days above 35°
July	Poor Poor for sightseeing	34° / 40°	20° / 16°	☀ 21 sunny days · Calm winds · Up to 12 days above 35°
August	Poor Poor for sightseeing	33° / 39°	20° / 16°	Calm winds · Up to 10 days above 35°
September	Great Great for sightseeing	27° / 34°	16° / 11°	Calm winds
October	Great Great for sightseeing	21° / 28°	11° / 6°	Dry air · Calm winds
November	Fair Fair for sightseeing	15° / 21°	6° / 0°	Dry air · Calm winds
December	Poor Poor for sightseeing	10° / 15° Feels like 7°	2° / -3°	Dry air · Calm winds

Best months: May, September, October

Climate data: NASA POWER (MERRA-2) · 1996–2025

Top sights

Ⓐ Two Towers are Bologna's two leaning medieval towers and the city's best-known landmark. Climb the taller Asinelli tower for a view over the terracotta rooftops.

Ⓑ Portici di Bologna are a UNESCO World Heritage network of covered walkways that shelter more than 60 kilometers of the city's streets. The longest single stretch climbs from the center to the hilltop sanctuary of San Luca.

Ⓒ Piazza Maggiore is the city's grand central square, ringed by the Gothic Ⓓ Basilica of San Petronio and the medieval town hall.

Ⓔ Fontana del Nettuno is a bronze and marble Renaissance fountain by *Giambologna*, just off the main square.

Ⓕ Archiginnasio Palace and Anatomical Theater was the seat of Europe's oldest university and holds a 17th-century wooden anatomy theater once used for public dissections.

Ⓖ Basilica of Santo Stefano, known locally as the Seven Churches, is a cluster of linked medieval churches built up over centuries.

Ⓗ Sanctuary of the Madonna di San Luca sits on a hill above the city and marks the end of the world's longest portico, a 3.8-kilometer covered walkway built to shelter pilgrims.

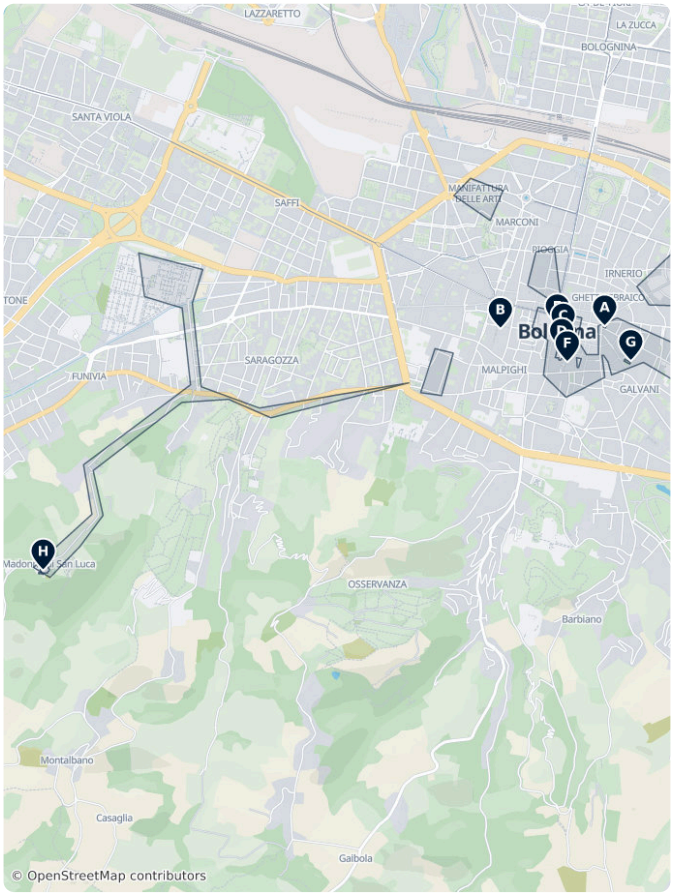

Bologna – Plan Your Trip
Turn the places from this guide into a real itinerary, with smart routing, time estimates, and everything you need for a perfect trip.
3M+ downloads · **4.6 stars** · **15 years of trip planning**
App Store · Google Play
Scan to download the app

What to experience

- Join the early-evening aperitivo crowd along Via del Pratello or in Piazza Verdi, where students and locals drink spritz and share snacks before dinner.
- Take a hands-on class in making tortellini or tagliatelle by hand, a skill Bologna's home cooks still pass down.
- Walk or cycle the tree-lined avenues that trace the route of Bologna's old medieval walls, now a green ring around the historic center.
- Catch a match at **Stadio Renato Dall'Ara** if Bologna FC is playing at home, for an evening among local football fans.

Day trips

Bologna's location on Italy's high-speed rail line makes several major cities and towns easy day trips.

- A Modena — about 25 minutes by train. Home to the Ferrari and Maserati story, balsamic vinegar producers, and a Romanesque cathedral.
- B Ferrara — about 30 minutes by train. A flat, easy-to-cycle Renaissance city with a moated castle and a well-preserved historic center.
- C Florence — about 35 minutes by high-speed train. Italy's Renaissance capital, with the Uffizi and the Duomo, is closer to Bologna than many travelers expect.
- D Parma — about an hour by train. Known for prosciutto and Parmigiano-Reggiano, with frescoes by *Correggio* in its cathedral.
- E Ravenna — about 1 hour 15 minutes by train. Home to some of the best-preserved Byzantine mosaics in the world, a UNESCO World Heritage site.



Getting there

- **By air**: Bologna Guglielmo Marconi Airport (BLQ) is the main gateway, 6 kilometers northwest of the center. The Marconi Express monorail connects the airport to Bologna Centrale train station in 7 minutes.
- **By train**: Bologna Centrale is a major hub on Italy's high-speed rail network, with frequent connections to Milan (about 1 hour), Florence (about 35 minutes), and Rome (about 2 hours).
- **By bus**: Long-distance coaches, including FlixBus, arrive at the bus station next to Bologna Centrale, with links to smaller towns not served by rail.

Getting around

- **Public transit**: TPER operates the city's buses; there is no metro. Buy tickets in advance from tobacco shops or the TPER app, or tap a contactless bank card or phone directly on the reader when boarding. TPER
- **Taxi**: Metered taxis wait at ranks near Piazza Maggiore and the train station; ride-hailing app coverage is limited.
- **On foot**: The historic center is compact and mostly flat, and its covered porticoes make walking pleasant even in rain or summer heat.

Getting around on foot & by bike

WALKABILITY

High

The historic center is compact and mostly flat, with covered porticoes that make walking pleasant in any weather.

CYCLING INFRASTRUCTURE

Moderate

Bologna has bike lanes in parts of the center, but cycling infrastructure is less extensive than in northern Europe.

Driving

- **Is a car worth it?**: No. The historic center is compact, walkable, and largely closed to non-resident traffic, so a car is only useful for day trips into the Apennines or countryside.
- **Restrictions**: A camera-enforced **ZTL** (limited traffic zone) covers most of the historic center; entering without a permit brings a fine.
- **Parking**: Park at one of the multi-story garages or park-and-ride lots on the edge of the center and walk or take a bus in.

Food & drink

Bologna gave the world tortellini, tagliatelle al ragù (the real version of what is sold abroad as "spaghetti bolognese"), and mortadella. Portions here are generous and meals unhurried, more so than in Italy's more touristy cities.

For the best concentration of food shops and casual eating, head to the **Quadrilatero**, the old market district of narrow streets just east of Piazza Maggiore, where delis, wine bars, and stalls sell food to eat standing up.

What to eat & drink

LUNCH

Pizza Margherita
Thin-crust pizza topped with tomato, mozzarella, and basil, invented in Naples and still best there.

DINNER

Spaghetti alla Carbonara
Pasta with egg, cured pork cheek (guanciale), pecorino cheese, and black pepper, a Roman classic.

Risotto alla Milanese
Creamy saffron-infused rice dish from Milan, often served alongside braised veal shank.

Lasagna · Lasagne al Forno
Layered baked pasta with ragu, bechamel, and cheese, a staple of Emilia-Romagna cooking.

SNACKS & STREET FOOD

Prosciutto and Cheese · Prosciutto e Formaggio
Cured ham paired with regional cheeses, a common antipasto plate found nationwide.

SWEETS & DESSERTS

Gelato
Dense, slow-churned Italian ice cream, traditionally lower in fat and air than American-style ice cream.

Tiramisu · Tiramisù
Layered dessert of coffee-soaked ladyfingers and mascarpone cream, dusted with cocoa.

DRINKS

Espresso · Caffè
A short, strong shot of coffee drunk quickly, usually standing at a bar counter.

Wine · Vino
Italy is one of the world's largest wine producers, with regional styles from Piedmont's Barolo to Tuscany's Chianti.

Aperol Spritz
A bittersweet orange aperitif mixed with prosecco and soda water, a staple of the early-evening aperitivo.

Bologna – Plan Your Trip
Turn the places from this guide into a real itinerary, with smart routing, time estimates, and everything you need for a perfect trip.
3M+ downloads · 4.6 stars · 15 years of trip planning
App Store · Google Play
Scan to download the app

Safety & health

Bologna is a safe city for tourists, with petty crime the main concern rather than violent crime. Watch for pickpockets around Bologna Centrale station and on crowded buses, and be wary of unofficial "helpers" who offer to carry bags at the station.

Tap water is safe to drink throughout the city.

History

Bologna began as the Etruscan and later Roman city of Bononia, a key stop on the road north from Rome. In 1088 the University of Bologna was founded here, the oldest university in the Western world, and it shaped the city for centuries afterward. During the medieval period, wealthy families competed by building tall stone towers, and more than 100 once stood across the city; only a handful survive today, among them Two Towers.

Construction on Basilica of San Petronio began in 1390 with plans to make it larger than St. Peter's Basilica in Rome; the Church later blocked the expansion, leaving its facade famously unfinished. Bologna was also a center of anti-fascist resistance during the Second World War, and the city center still carries memorials to the partisans who fought here.

Country facts

Quick practical facts for Italy at a glance:

CURRENCY

EUR €

EMERGENCY

112

ELECTRICITY



Type C / Type F / Type L
230 V · 50 Hz

LANGUAGES

Italian

TAP WATER

Safe to drink

Walks

Audio Guides by Tripomatic
Walk it with an audio guide
Available in 9 languages · **Plays when you arrive** · **Works offline**

Scan to get the app

Best of Bologna

1h 45min · 2.2 km · 9 stops



1. Bologna Cathedral
2. Piazza Maggiore
3. Santa Maria della Vita
4. The Quadrilatero Market
5. The Two Towers
6. Santo Stefano, the Seven Churches
7. Casa Saraceni
8. Archiginnasio and the Anatomical Theatre
9. Basilica of San Domenico

A relaxed walk through the heart of Bologna, the city nicknamed the Learned, the Fat and the Red. Nine stops take you from the cathedral to the great central square, a baroque sanctuary and the old food market, then to the Two Towers, the seven-church complex of Santo Stefano, a Renaissance palace, the university's anatomical theatre and the tomb of Saint Dominic. The walk starts at Bologna Cathedral on Via dell'Indipendenza, about twenty minutes on foot from the central railway station, and ends at the Basilica of San Domenico. Allow about an hour and three quarters on flat streets under the porticoes.



Bologna Essentials

Bologna, known as 'La Grassa, La Rossa, e La Dotta,' is defined by its 40 kilometers of UNESCO-listed porticoes and medieval brickwork. This selection features the 12th-century Two Towers and the Basilica of San Petronio, which houses one of the world's longest solar meridian lines. The list highlights the city's academic history at the Archiginnasio and its culinary traditions in the Quadrilatero market. From the hilltop Sanctuary of San Luca to the industrial heritage of the Ducati Museum, these sites represent Bologna's transition from a medieval powerhouse to a modern cultural hub.

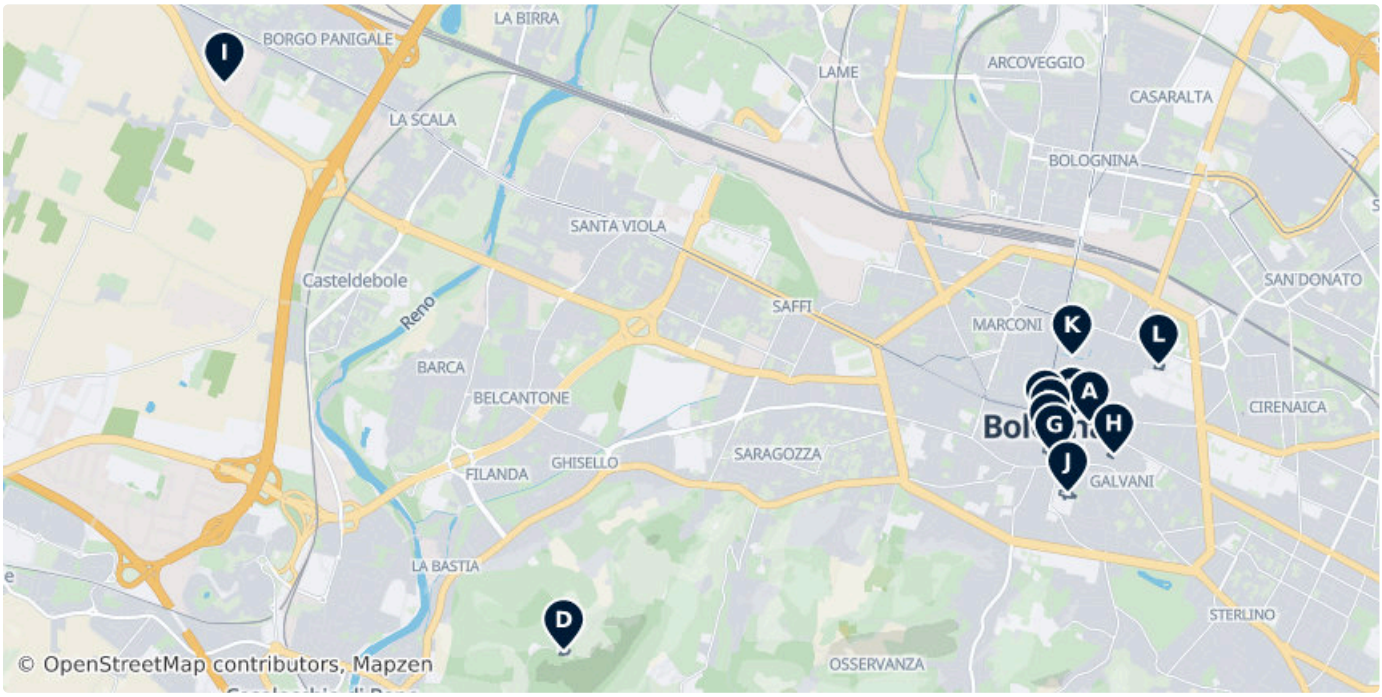



A Two Towers

Medieval Renaissance towers known for their historical architecture and panoramic city views.

2 Strada Maggiore, Bologna 40126, Italy (44.49420, 11.34677)

Mar 01-Nov 03 Mo–Su	09:30–18:30
Nov 04-Feb 29 Mo–Su	09:30–17:00

duetorribologna.com



B Piazza Maggiore

Historic 115 by 60-meter square featuring a central raised granite pedestrian platform known as the crescentone. It is surrounded by significant medieval and Renaissance buildings, including administrative palaces and a major basilica.

Piazza Maggiore, 40124 Bologna, Italy (44.49370, 11.34316)

Mo–Su	10:00–18:20



C Fountain of Neptune

Historic marble and bronze fountain built in the Renaissance period featuring a statue of Neptune and four angels symbolizing major rivers.

Piazza del Nettuno, 40124 Bologna, Italy (44.49426, 11.34266)



D Sanctuary of the Madonna di San Luca

The Sanctuary of the Madonna of San Luca is a basilica church in Bologna, northern Italy, sited atop a forested hill, Colle or Monte della...

Via di S. Luca 36, 40135 Bologna, Italy (44.47908, 11.29804)

sanlucabo.org/index.html, +39 51 614 2339



E Basilica of San Petronio

Historic Gothic church notable for its impressive architecture, significant art collections, and the Cassini meridian line.

Piazza Galvani 5, 40124 Bologna, Italy (44.49274, 11.34304)

basilicadisanpetronio.org, +39051231415



F Quadrilatero Old Market

If you're visiting Bologna, don't miss out on this food area where an old medieval market takes place. You can buy local specialties here.

Via Drapperie, 40124 Bologna, Italy (44.49444, 11.34516)



G Archiginnasio Palace Anatomical Theater

16th-century palace that served as the original seat of the University of Bologna. It features a 1637 tiered Anatomical Theatre carved from spruce wood, decorated with 'Spellati' statues, and a library containing over 800,000 historic volumes.

Piazza Galvani 1 (44.49198, 11.34352)

Mo–Sa	09:00–19:00
Su	Closed

archiginnasio.it, +390512196611



H Basilica of Santo Stefano

The basilica of Santo Stefano encompasses a complex of religious edifices in the city of Bologna, Italy.

Via Santo Stefano 24, 40125 Bologna, Italy (44.49206, 11.34904)

santostefanobologna.it, +390514983423



I Ducati Museum

The Ducati Museum is a transport museum in Bologna, Italy at the Ducati factory.

Via Antonio Cavalieri Ducati 3, 40132 Bologna, Italy (44.51658, 11.26659)

ducati.com/company/visit_us/index.do, +39 51 641 3343



J Basilica of San Domenico

Historic church and convent known for its religious significance, Renaissance and Gothic architecture, and rich collection of art and relics.

Piazza S. Domenico, 13, 40124 Bologna, Italy (44.48954, 11.34476)

Mo–Fr	08:30–12:00, 15:30–18:00
Sa	08:30–12:00, 15:30–17:00
Su	15:30–17:00

+390516400411



K Window on the Canal

Small hidden window revealing a view of the historic underground canal system known as 'Little Venice'.

16 Via Piella, Bologna 40126, Italy (44.49857, 11.34516)



L National Art Gallery of Bologna

Art museum housed in a historic 17th-century building with collections spanning from the 13th to 18th centuries, featuring leading Italian and Emilian painters.

Via Belle Arti 56, 40126 Bologna, Italy (44.49795, 11.35318)

Mo	Closed
Th–Su	13:45–19:30

pinacotecabologna.beniculturali.it/it/, +39 051 420 9411

Editor's Choice: Bologna

Bologna's architectural legacy is defined by medieval towers, Renaissance palaces, and grand religious landmarks. This curated selection includes the iconic Two Towers and the 61-meter Azzoguidi Tower, remnants of the city's medieval skyline. Central sites like Piazza Maggiore and the Neptune Fountain sit alongside the Basilica of San Petronio, notable for its Cassini meridian line. The list also features the hilltop Sanctuary of San Luca, the historic Archiginnasio Library, and the hidden 'Little Venice' canal window, providing a detailed overview of the city's historical and cultural evolution.

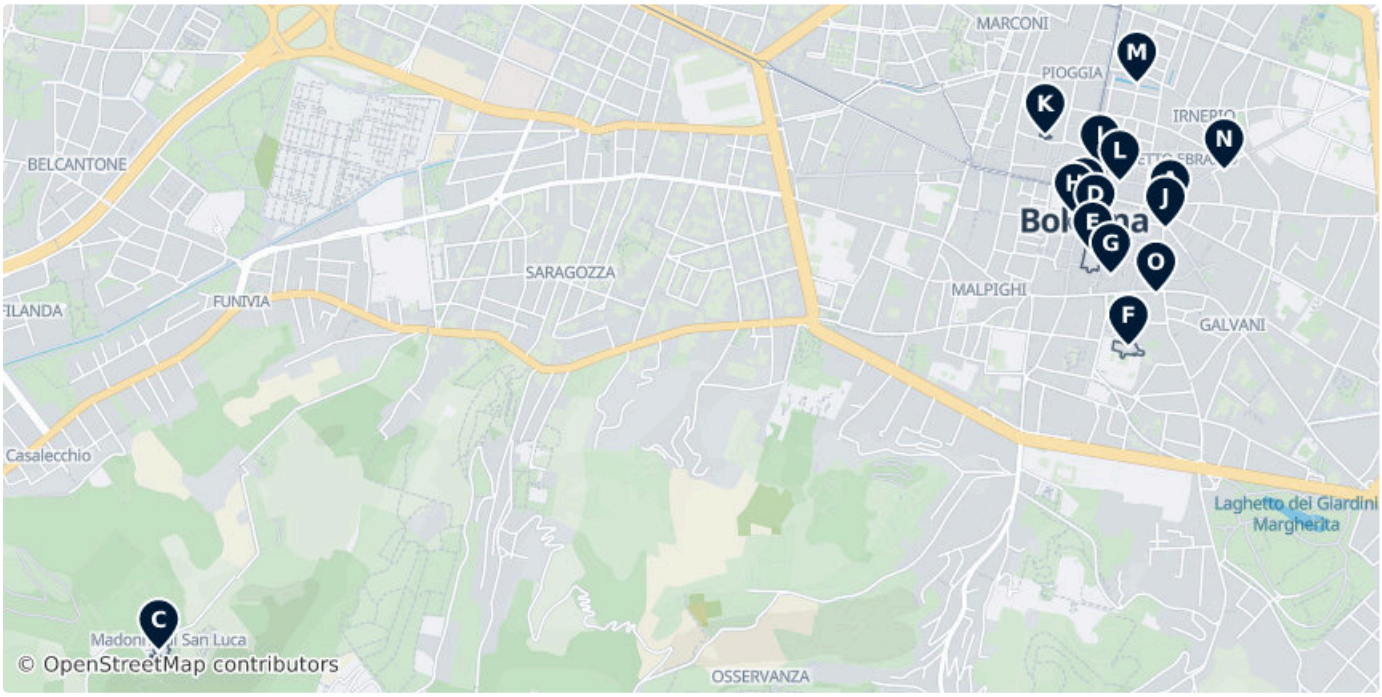



A Two Towers

Medieval Renaissance towers known for their historical architecture and panoramic city views.

2 Strada Maggiore, Bologna 40126, Italy (44.49420, 11.34677)

Mar 01-Nov 03 Mo–Su	09:30–18:30
Nov 04-Feb 29 Mo–Su	09:30–17:00

duetorribologna.com



B Fountain of Neptune

Historic marble and bronze fountain built in the Renaissance period featuring a statue of Neptune and four angels symbolizing major rivers.

Piazza del Nettuno, 40124 Bologna, Italy (44.49426, 11.34266)



C Sanctuary of the Madonna di San Luca

The Sanctuary of the Madonna of San Luca is a basilica church in Bologna, northern Italy, sited atop a forested hill, Colle or Monte della...

Via di S. Luca 36, 40135 Bologna, Italy (44.47908, 11.29804)

sanlucabo.org/index.html, +39 51 614 2339



D Piazza Maggiore

Historic 115 by 60-meter square featuring a central raised granite pedestrian platform known as the crescentone. It is surrounded by significant medieval and Renaissance buildings, including administrative palaces and a major basilica.

Piazza Maggiore, 40124 Bologna, Italy (44.49370, 11.34316)

Mo–Su 10:00–18:20



E Basilica of San Petronio

Historic Gothic church notable for its impressive architecture, significant art collections, and the Cassini meridian line.

Piazza Galvani 5, 40124 Bologna, Italy (44.49274, 11.34304)

basilicadisanpetronio.org, +39051231415



F Basilica of San Domenico

Historic church and convent known for its religious significance, Renaissance and Gothic architecture, and rich collection of art and relics.

Piazza S. Domenico, 13, 40124 Bologna, Italy (44.48954, 11.34476)

Mo–Fr 08:30–12:00, 15:30–18:00
Sa 08:30–12:00, 15:30–17:00
Su 15:30–17:00

+390516400411



G Archiginnasio Library

Historic library housed in the Palazzo dell'Archiginnasio featuring a vast collection of rare manuscripts and incunabula.

Piazza Galvani 1, 40124 Bologna, Italy (44.49201, 11.34391)

Mo–Fr 09:00–19:00

archiginnasio.it, +390512196611



H D'Accursio Palace

Historic medieval town hall featuring notable art collections, historic rooms, and architectural elements from various periods. It also includes a Clock Tower and the Sala Borsa library.

6 Piazza Maggiore, Bologna 40124, Italy (44.49408, 11.34215)

Mo–Su 14:30–20:00, 10:00–13:00, 14:30–20:00, 10:00–19:00, 10:00–13:00, 14:30–20:00, 10

+39051203040



I Bologna Cathedral

Historic Roman Catholic cathedral featuring Baroque interior art and a notable campanile. It is a significant site of religious worship and architectural heritage.

Via Altabella 6, 40126 Bologna, Italy (44.49574, 11.34340)

chiesadibologna.it, +39051222112



J Palace of Commerce

Historic Gothic palace dating from the 14th century, serving as the seat of the merchant guild and Chamber of Commerce since the late 1300s.

4 Piazza della Mercanzia, Bologna 40124, Italy (44.49360, 11.34654)

bolognawelcome.com/en/home/discover/places/architecture-and-mon... , +390516093111



K San Colombano

Historic former church featuring Baroque frescoes, a collection of ancient musical instruments, and a library.

Via Parigi 5, 40121 Bologna, Italy (44.49681, 11.34075)

genusbononiae.it/index.php, +39 051 199 36366



L Azzoguidi Tower

One of the towers in Bologna named after the street on which it stands. With its 61 metres, it's sometimes called "The Tall Beauty".

Via Altabella, 15, 40100 Bologna, Italy (44.49520, 11.34434)

+39 051 203040



M Window on the Canal

Small hidden window revealing a view of the historic underground canal system known as 'Little Venice'.

16 Via Piella, Bologna 40126, Italy (44.49857, 11.34516)



N Basilica of San Giacomo Maggiore

The Basilica of San Giacomo Maggiore is an historic Roman Catholic church in Bologna, region of Emilia Romagna, Italy, serving a monastery...

Piazza Gioacchino Rossini, 40126 Bologna, Italy (44.49560, 11.34938)

+39 051 225970



Casa Saraceni

One of the examples of magnificent Renaissance architecture in the city. Nowadays it hosts exhibitions and various cultural events.

Via Farini 15, 40124 Bologna, Italy (44.49137, 11.34609)

genusbononiae.it/index.php, +39 051 2754070

Bologna's Secret Towers & Gems

Beyond the main squares, Bologna preserves a dense network of medieval skyscrapers and secluded Gothic architecture. This selection features the 60-meter Azzoguidi Tower and the Prendiparte Tower, alongside the 14th-century Palace of Commerce. It highlights the city's hidden waterways through the 'Little Venice' window and commemorates history at the bronze 'il Popolano' statue and the contemporary Shoah Memorial. The list also includes the hilltop San Luca basilica, connected to the center by the world's longest portico.

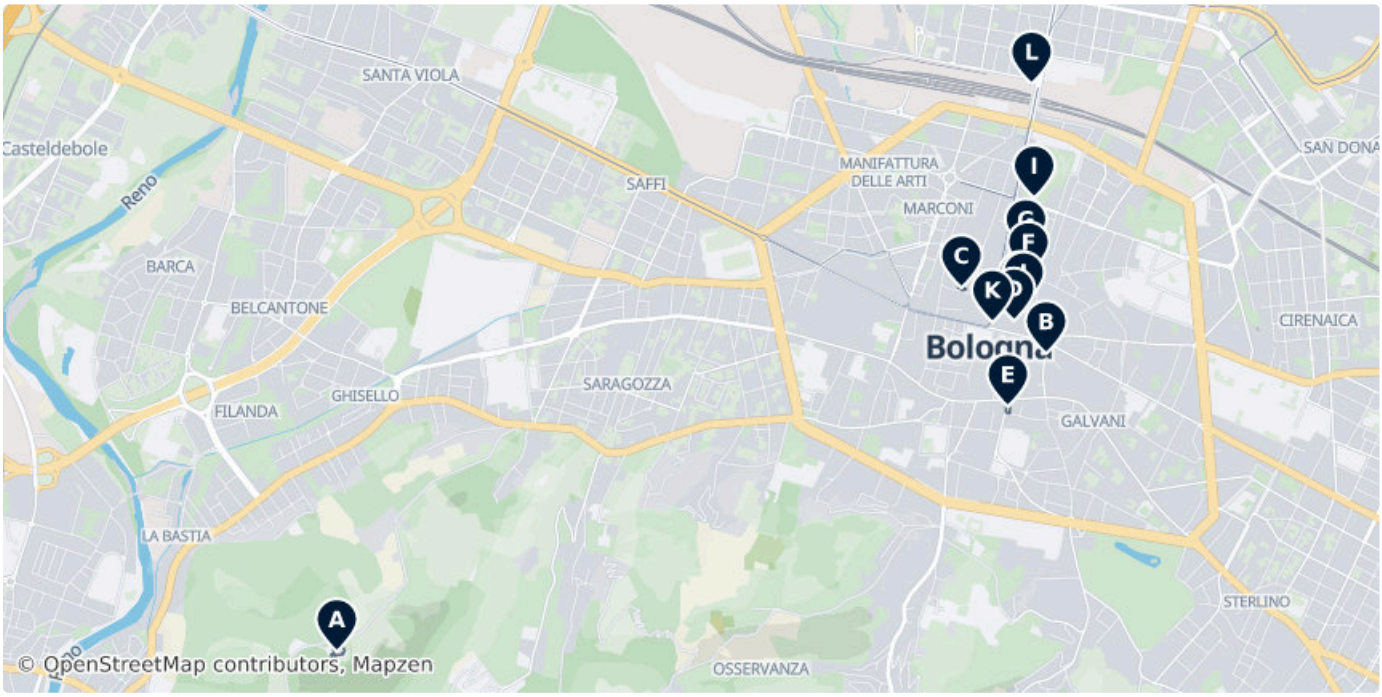



A Sanctuary of the Madonna di San Luca

The Sanctuary of the Madonna of San Luca is a basilica church in Bologna, northern Italy, sited atop a forested hill, Colle or Monte della...

Via di S. Luca 36, 40135 Bologna, Italy (44.47908, 11.29804)

sanlucabo.org/index.html, +39 51 614 2339



B Palace of Commerce

Historic Gothic palace dating from the 14th century, serving as the seat of the merchant guild and Chamber of Commerce since the late 1300s.

4 Piazza della Mercanzia, Bologna 40124, Italy (44.49360, 11.34654)

bolognawelcome.com/en/home/discover/places/architecture-and-mon... , +390516093111



C San Colombano

Historic former church featuring Baroque frescoes, a collection of ancient musical instruments, and a library.

Via Parigi 5, 40121 Bologna, Italy (44.49681, 11.34075)

genusbononiae.it/index.php, +39 051 199 36366



D Azzoguidi Tower

One of the towers in Bologna named after the street on which it stands. With its 61 metres, it's sometimes called "The Tall Beauty".

Via Altabella, 15, 40100 Bologna, Italy (44.49520, 11.34434)

+39 051 203040



E Piazza Cavour

Historic square featuring neoclassical porticoes and an urban garden, symbolizing bourgeois prosperity and elegance.

2 Piazza Cavour, Bologna 40124, Italy (44.49102, 11.34393)



F Grassi Palace

Medieval Gothic palace featuring notable interior artworks and serving as the seat of the Officers' Club.

12 Via Marsala, Bologna 40126, Italy (44.49746, 11.34534)

bolognawelcome.com/en/places/towers-historic-buildings/palazzo-grassi-2



G Window on the Canal

Small hidden window revealing a view of the historic underground canal system known as 'Little Venice'.

16 Via Piella, Bologna 40126, Italy (44.49857, 11.34516)



H Torre dei Prendiparte

A 12th-century medieval tower standing 60 meters tall, also known as Torre Coronata. It historically served as a seminary and an archiepiscopal prison, where prisoner inscriptions are still visible on the interior walls.

7 Via Sant'Alò, Bologna 40126, Italy (44.49600, 11.34475)



I Monumento ai caduti del VIII Agosto 1848

A bronze statue by Pasquale Rizzoli, known as 'Il Popolano,' commemorating the 1848 victory of Bolognese citizens over Austrian troops. It stands at the entrance of Parco della Montagnola.

8/B Piazza dell'8 Agosto, Bologna 40126, Italy (44.50119, 11.34572)



J Torre dei Guidozagni

A 13th-century medieval tower that was truncated in 1487 to accommodate the construction of the surrounding palace. It remains one of the few surviving examples of the city's original defensive towers.

1 Via Albiroli, Bologna 40126, Italy (44.49599, 11.34500)



K Torre Degli Scappi

Dating from 1220, this medieval tower is integrated into the 16th-century Palazzo Scappi. Its base houses a historic workshop, demonstrating how Bologna's medieval structures were adapted for commercial use over centuries.

(44.49513, 11.34287)



L Memoriale della Shoah

A contemporary monument near the central station consisting of two symmetrical steel blocks. The narrow passage between the 10-meter-high structures is designed to evoke a sense of restriction and reflection.

Piazza Ponte Matteotti (44.50674, 11.34554)

concorsi.archibo.it/shoahmemorialcompetition/home

DATA SOURCES

Map data	© OpenStreetMap contributors, ESA WorldCover, Mapzen
Data	© OpenStreetMap contributors, Wikidata, Wikipedia, Tripomatic, Official websites
Route	HERE, GraphHopper

IMAGE CREDITS

- Two Towers — "Torri Asinelli e Garisenda" by Letizia Querci, Alfredo Di Maria, CC BY-SA 4.0
- Piazza Maggiore — "Palazzo dei Banchi palace in Piazza Maggiore square in Bologna, Italy. Picture..." by Giovanni Dall'Orto, Attribution
- Fountain of Neptune — "Maserati V8 Gransport" by Brian Snelson, CC BY 2.0
- Sanctuary of the Madonna di San Luca — "Sanctuary of the Madonna di San Luca" by Mattana, CC BY-SA 3.0
- Basilica of San Petronio — "Basilica di San Petronio vista da Palazzo D'Accursio" by Ceppicone, CC BY-SA 3.0
- Quadrilatero Old Market — "Targ w Palermo." by MOs810, CC BY-SA 4.0
- Archiginnasio Palace Anatomical Theater — "Archiginnasio di Bologna" by Anita.malina, cc-by-sa-4.0
- Basilica of Santo Stefano — "Buildings of Saint Stephen's Basilica in Bologna, Italy, also known as "The..." by Gaspa, CC BY 2.0
- Ducati Museum — "1978 Ducati 900 TT1. Mike Hailwood's race winning bike at Isle of Man Tourist..." by Micap, CC BY-SA 3.0
- Basilica of San Domenico — "Apse St Dominic's chapel, Basilica of Saint Dominic, Bologna, Italy" by Nicola Quirico, CC BY-SA 4.0
- Window on the Canal — "Finestrella sul Canale" by Vladimir Vera Plaza, CC-BY-SA
- National Art Gallery of Bologna — "Een van de zalen van de Pinacoteca Nazionale di Bologna" by Paul Hermans, CC BY-SA 3.0
- Two Towers — "Torri Asinelli e Garisenda" by Letizia Querci, Alfredo Di Maria, CC BY-SA 4.0
- Fountain of Neptune — "Maserati V8 Gransport" by Brian Snelson, CC BY 2.0
- Sanctuary of the Madonna di San Luca — "Sanctuary of the Madonna di San Luca" by Mattana, CC BY-SA 3.0
- Piazza Maggiore — "Palazzo dei Banchi palace in Piazza Maggiore square in Bologna, Italy. Picture..." by Giovanni Dall'Orto, Attribution
- Basilica of San Petronio — "Basilica di San Petronio vista da Palazzo D'Accursio" by Ceppicone, CC BY-SA 3.0
- Basilica of San Domenico — "Apse St Dominic's chapel, Basilica of Saint Dominic, Bologna, Italy" by Nicola Quirico, CC BY-SA 4.0
- Archiginnasio Library — "Vue de la vie dell'Archiginnasio à Bologne." by Jean Housen, CC BY-SA 3.0
- D'Accursio Palace — "Palazzo D' Accursio" by Alexandre Alves, CC-BY-SA
- Bologna Cathedral — "Bello scorcio di Via dell'Indipendenza da Palazzo D'Accursio. Sulla destra la..." by Ceppicone, CC BY-SA 3.0
- Palace of Commerce — "Portici (esclusi San Luca e Alemanni)" by Mammamia, CC BY-SA 3.0
- San Colombano — "Storie della Passione di Cristo - Oratorio di S. Colombano, Bologna" by Workshop of Ludovico Carracci (Francesco Albani, Domenichino, Lucio Massari, Lorenzo Garbieri, Giacomo Cavedoni, Francesco Brizio and Guido Reni), CC BY 2.0
- Azzoguidi Tower — "See filename" by sailko, CC BY-SA 3.0
- Window on the Canal — "Finestrella sul Canale" by Vladimir Vera Plaza, CC-BY-SA
- Basilica of San Giacomo Maggiore — "Amico Aspertini, Oratorio di Santa Cecilia" by Amico Aspertini, Public domain
- Casa Saraceni — "Casa Saraceni vista dal portico del Palazzo di Residenza della Cassa di..." by Adriana verolla, CC BY-SA 3.0
- Sanctuary of the Madonna di San Luca — "Sanctuary of the Madonna di San Luca" by Mattana, CC BY-SA 3.0
- Palace of Commerce — "Portici (esclusi San Luca e Alemanni)" by Mammamia, CC BY-SA 3.0
- San Colombano — "Storie della Passione di Cristo - Oratorio di S. Colombano, Bologna" by Workshop of Ludovico Carracci (Francesco Albani, Domenichino, Lucio Massari, Lorenzo Garbieri, Giacomo Cavedoni, Francesco Brizio and Guido Reni), CC BY 2.0
- Azzoguidi Tower — "See filename" by sailko, CC BY-SA 3.0
- Piazza Cavour — "Portico di Via Farini" by Mariaorecchia, CC BY-SA 3.0
- Grassi Palace — "Palazzo Grassi in Via Marsala: Medio Evo a Bologna" by Carlo Pelagalli, CC BY-SA 3.0
- Window on the Canal — "Finestrella sul Canale" by Vladimir Vera Plaza, CC-BY-SA
- Torre dei Prendiparte — "Torre dei Prendiparte a Bologna,Italia" by Gaspa, CC BY 2.0
- Monumento ai caduti del VIII Agosto 1848 — "Monumento ai caduti del VIII Agosto 1848" by Sygic Travel User, CC-BY-SA
- Torre dei Guidozagni — "Image of Guidozagni's Tower" by Ico-Neko, CC BY-SA 3.0
- Torre Degli Scappi — "Stemma della famiglia Scappi" by Massimop, CC BY-SA 3.0
- Memoriale della Shoah — "Memoriale della Shoah" by Yuli Aby, CC-BY-SA

A free travel guide — not for sale. Travel guide generated with AI on November 8, 2026. Text and layout by Tripomatic, licensed under CC BY-SA 4.0. Map data © OpenStreetMap contributors, available under the ODbL. Photos are under their own licences, as credited on this page.