

Cape Breton Island

Nova Scotia · Canada

TRAVEL GUIDE

Tripomatic

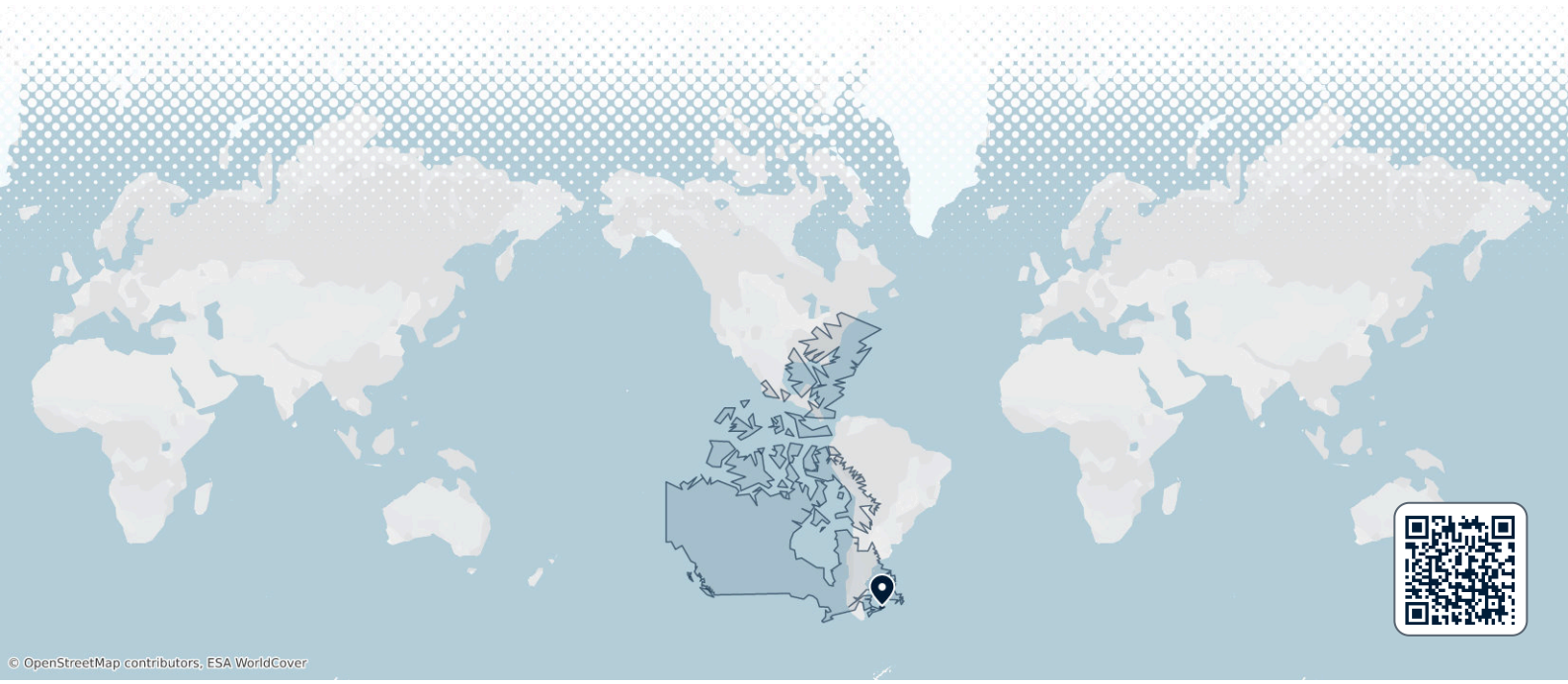

© OpenStreetMap contributors, ESA WorldCover

Overview

Cape Breton Island is the northeastern part of Nova Scotia. It is joined to the mainland by a causeway. The island has coastal cliffs, forest highlands, quiet fishing villages and a strong Scottish, Acadian and Mi'kmaw heritage.

It suits a trip of three to seven days by car. Visitors drive the Cabot Trail, hike in Cape Breton Highlands National Park and visit the reconstructed French fortress at Louisbourg. Live Celtic music, in pubs, halls and kitchen parties, is part of daily life in many towns. Alexander Graham Bell spent his summers at Baddeck.

When to visit

Summer and early autumn are the best times. July and August are the warmest and busiest months. September is quieter and still mild. Most attractions and park services run from mid-May to mid-October, and many small businesses close outside that time.

Plan around the Celtic Colours International Festival in October. It runs for nine days with concerts in communities across the island. Autumn colours on the Cabot Trail are at their best at the same time. Book rooms well ahead for that week.

MONTH	CONDITIONS	DAY °C avg / max	NIGHT °C avg / min	
January	Poor Poor for hiking	0° / 6° Feels like -9°	-6° / -13°	15 rainy days · Dry air · Windy
February	Poor Poor for hiking	-1° / 5° Feels like -10°	-7° / -14°	13 rainy days · Dry air · Windy
March	Poor Poor for hiking	1° / 6° Feels like -7°	-4° / -12°	13 rainy days · Dry air · Windy
April	Poor Poor for watersports	5° / 11° Feels like -2°	0° / -3°	14 rainy days · Dry air
May	Fair Fair for hiking	11° / 17° Feels like 5°	4° / 0°	13 rainy days · Dry air
June	Good Good for hiking	16° / 22° Feels like 12°	9° / 5°	14 rainy days · Dry air
July	Great Great for sightseeing	21° / 26°	15° / 12°	13 rainy days
August	Good Good for sightseeing	23° / 27°	17° / 14°	13 rainy days
September	Good Good for hiking	19° / 24° Feels like 16°	13° / 9°	12 rainy days · Dry air
October	Good Good for hiking	13° / 19° Feels like 8°	8° / 3°	13 rainy days · Dry air
November	Poor Poor for wildlife watching	8° / 14° Feels like 1°	3° / -2°	16 rainy days · Dry air
December	Poor Poor for hiking	3° / 10° Feels like -5°	-2° / -8°	17 rainy days · Dry air · Windy

Best months: July

Climate data: NASA POWER (MERRA-2) · 1996–2025

Top sights

- The **Cabot Trail** is a loop of about 300 km around the northern part of the island. About a third of it runs through Cape Breton Highlands National Park. It has ocean cliffs, headlands and forest valleys.
- A Fortress of Louisbourg is a partly rebuilt 18th-century French fortress town on the Atlantic coast. Costumed staff show daily life from the 1740s.
- B Alexander Graham Bell Museum in Baddeck holds exhibits on the inventor Alexander Graham Bell. It also shows his work on flight and hydrofoil boats.
- C Cape Smokey is a high headland on the Cabot Trail near Ingonish. The road climbs it with wide views of the coast.



Cape Breton Island – Plan Your Trip
Turn the places from this guide into a real itinerary, with smart routing, time estimates, and everything you need for a perfect trip.
3M+ downloads · 4.6 stars · 15 years of trip planning
App Store · Google Play
Scan to download the app

What to experience

- **Hear live Celtic music.** Fiddle and step-dance sessions run in pubs, halls and community "ceilidhs" through the summer. Ask locally for a weekly schedule.
- **Hike the Skyline Trail.** The loop ends at a headland above the sea. Moose are often seen, and sunset is popular. Reserve parking in season.
- **Watch for whales.** Boat trips run from Chéticamp, Ingonish and Pleasant Bay in summer. Pilot whales are the most common sight.
- **Join Celtic Colours in October.** Concerts, dances and community meals take place in towns across the island.
- **Paddle the Bras d'Or Lake.** Calm, salt-water bays near Baddeck suit kayaks and sailing.

Day trips

Most sights are best visited as part of a driving loop. These are the main side trips, with one-way drive times from Baddeck.

- Whycocomagh and Bras d'Or Lake scenic drives: about 30 to 45 minutes. Quiet shores and Mi'kmaw communities.
- Ingonish and the east side of the Cabot Trail: about 1 hour. Beaches and trails.
- A Sydney: about 1 hour 15 minutes. The island's largest town, with the cruise port and the Sydney airport.
- Fortress of Louisbourg: about 1 hour 45 minutes, via Sydney. Allow a full day.
- Chéticamp: about 2 to 2.5 hours by the Cabot Trail. An Acadian fishing village on the west coast.

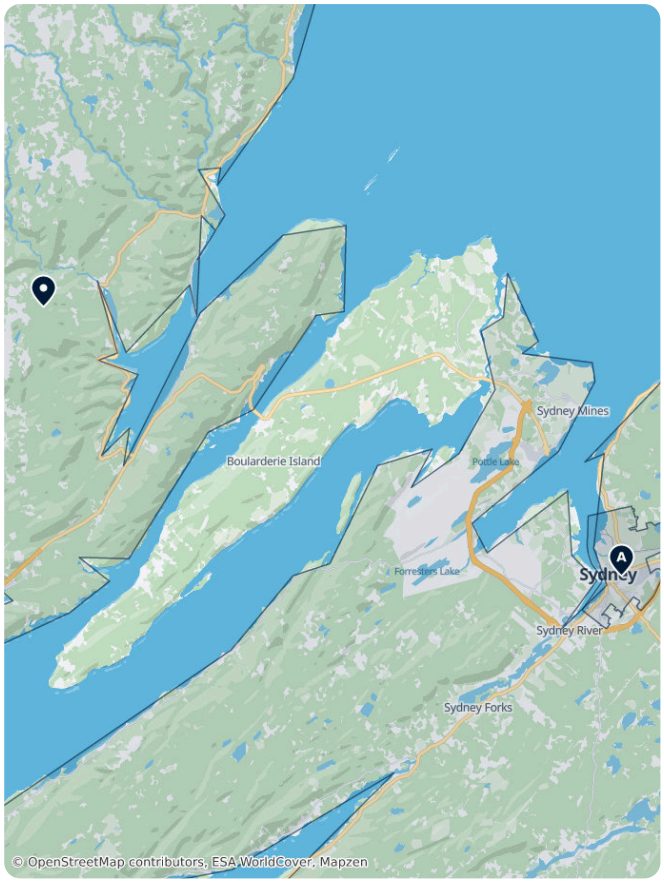

Where to explore

- Sydney is the largest town on the island, with the airport and the Newfoundland ferry nearby.
- Baddeck Bay is the bay beside Baddeck, a base for lake sailing.
- Halifax is the provincial capital and the usual flight gateway, about 4 hours away by car.

Getting there

- **By air**: Sydney (YQY) has the island's only regular passenger flights, mainly from Halifax and Toronto. Most visitors fly into Halifax Stanfield (YHZ) instead and drive. Halifax to Baddeck is about 4 hours by car.
- **By road**: From the mainland, Highway 104 crosses the Canso Causeway onto the island. Halifax is the main starting point.
- **By ferry**: Marine Atlantic runs ferries between North Sydney and Port aux Basques, Newfoundland. See Marine Atlantic.
- **By bus or train**: There is no passenger rail on the island. Long-distance bus service is limited, so most visitors rent a car.

Getting around

- **Public transit**: Almost none outside Sydney. Plan to drive between towns and sights.
- **Taxis**: Available in Sydney and a few larger towns. They are not practical for long trips along the coast.
- **On foot and by bike**: Towns such as Baddeck are small and walkable. Villages are far apart, and the Cabot Trail has steep hills and little shoulder in places. Cycling it suits fit, experienced riders.

Getting around on foot & by bike

WALKABILITY

Low

Towns are small and sights are far apart, so most trips need a car.

CYCLING INFRASTRUCTURE

Moderate

The Cabot Trail is a famous ride, but it has steep hills and narrow shoulders.

Driving

- **Is a car worth it?** Yes. A car is the only practical way to see the island. Rent one in Halifax or at Sydney airport, and book early for summer and October.
- **Cabot Trail**: The full loop is about 300 km. Allow a full day without stops, and two or three days to enjoy it. Roads are winding and steep, with long grades on Cape Smokey and North Mountain. Use low gear on the descents.
- **Fuel and services**: Gas stations and restaurants are far apart on the north and west sides. Fill the tank in Baddeck, Ingonish or Chéticamp.
- **Parks Canada pass**: A national park pass is needed to stop within Cape Breton Highlands National Park. Skyline Trail parking needs a reservation from late June to late October.
- **Wildlife**: Moose are common on the roads, especially at dusk and dawn. Slow down at night.
- **Parking**: Free at most sights and in towns. Park rules and fees apply at national park sites. Official park information: Cape Breton Highlands National Park.

Food & drink

Seafood is the main local food. Look for lobster, snow crab, haddock and scallops, especially in fishing villages. Oatcakes are a Scottish staple, and Acadian dishes such as meat pie and rappie pie (râpure) are common around Chéticamp. Local craft beer and whisky are made on the island.

For a good meal, try the harbour towns along the coast, such as Baddeck, Ingonish and Chéticamp. Seafood shacks and church suppers are common in summer. Tipping of 15 to 20 percent is normal in sit-down restaurants.

What to eat & drink

DINNER

Tourtière
A savory meat pie, traditionally made with pork, beef, or game, especially popular in Quebec.

SNACKS & STREET FOOD

Poutine
Fries topped with cheese curds and hot gravy, originally from Quebec and now popular nationwide.

Bannock
A simple fried or baked bread with roots in Indigenous cooking, found in many regional variations across the country.

Montreal-style Bagel · Bagel montréalais
A smaller, sweeter, denser bagel than the New York style, boiled in honey water and baked in a wood-fired oven.

Maple Syrup · Sirop d'érable
Syrup tapped from maple trees, mainly in Quebec and Ontario, used on pancakes and in baking and savory dishes alike.

SWEETS & DESSERTS

Butter Tart
A small pastry shell filled with a sweet, gooey butter, sugar, and egg filling, sometimes with raisins or pecans.

Nanaimo Bar
A no-bake dessert bar from British Columbia with a chocolate-crumb base, custard filling, and chocolate topping.

DRINKS

Caesar
Canada's signature cocktail: vodka, Clamato juice (tomato and clam broth), and spices, served with a celery stalk.

Canadian Whisky
A lighter, smoother style of whisky than Scotch or Bourbon, often blended with rye.

Ice Wine
A sweet dessert wine made from grapes frozen on the vine, produced mainly in Ontario's Niagara region and British Columbia's Okanagan Valley.

Cape Breton Island – Plan Your Trip
Turn the places from this guide into a real itinerary, with smart routing, time estimates, and everything you need for a perfect trip.
3M+ downloads · **4.6 stars** · **15 years of trip planning**
App Store · Google Play
Scan to download the app

Safety & health

Cape Breton is a very safe place for visitors. Normal care with valuables in parked cars is enough.

Weather is the main risk. Fog, rain and strong wind are common, and coastal trails can be wet and slippery. Stay well back from cliff edges. Cell service is weak or absent in parts of the highlands and on the coast, so tell someone your hiking plan. Moose and black bears live in the park. Keep a safe distance and store food properly. Ticks live in grass and brush, so check yourself after hikes. Tap water in towns is generally safe.

History

The Mi'kmaq have lived on the island, which they call Unama'ki, for thousands of years. France built Louisbourg in the 1700s to guard the sea route to Canada. British forces captured the fortress twice, in 1745 and 1758, and later destroyed it.

Scottish Highlanders arrived in large numbers in the early 1800s, and their language and music remain strong. Acadian families settled the northwest coast around Chéticamp. Later, coal mining and steel shaped the east near Sydney. Alexander Graham Bell built a summer estate near Baddeck, and his work there is told at Alexander Graham Bell Museum.

Country facts

Quick practical facts for Canada at a glance:

CURRENCY
CAD $

EMERGENCY
911

ELECTRICITY
Type A / Type B
120 V · 60 Hz

LANGUAGES
English, French

TAP WATER
Safe to drink

Top sights

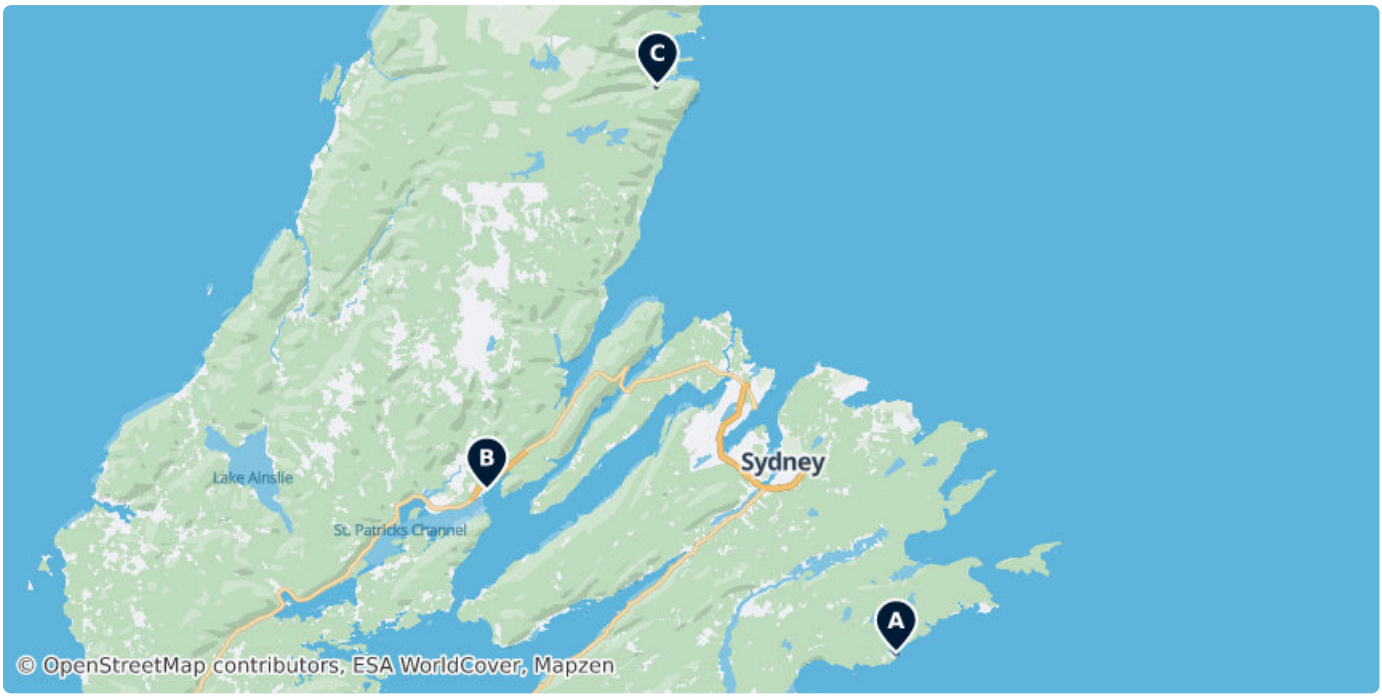



A Fortress of Louisbourg

French colonial port town and bastioned fortress of the 1700s, rebuilt in part during the 1960s and 70s. Costumed interpretation brings it to life as a Parks Canada museum.

Rue Royale, Fortress of Louisbourg National Historic Park, NS B1C 2J7, Canada (45.89275, -59.98281)

pc.gc.ca/en/lhn-nhs/ns/louisbourg, 902-919-8392



B Alexander Graham Bell Museum

Museum on a 10-hectare Parks Canada site above the Bras d'Or Lakes, holding the largest collection of artifacts and papers from Bell's years of experiments in Baddeck. Designated a National Historic Site in 1952.

Chebucto Street 559 (46.10344, -60.74548)

Mo–Su 09:00–17:00

parks.canada.ca/lhn-nhs/ns/grahambell, +1 902-295-2069



C Ski Cape Smokey

Ski hill on the Cabot Trail with 15 alpine runs and a year-round gondola, known for ocean views and Nova Scotia's highest ski elevation.

B0C, Canada (46.62386, -60.42736)

+1-902-285-2572

DATA SOURCES

Map data	© OpenStreetMap contributors, ESA WorldCover, Mapzen
Data	© OpenStreetMap contributors, Wikidata, Wikipedia, Tripomatic, Official websites

IMAGE CREDITS

- Fortress of Louisbourg — "Fortress Louisbourg DSC02230 - Dauphin Gate (8176031095)" by Dennis G. Jarvis, cc-by-sa-2.0
- Alexander Graham Bell Museum — "MuseeBaddeck" by Dr Wilson, cc-by-sa-3.0
- Ski Cape Smokey — "NS Ingonish1 tango7174" by Tango7174, cc-by-sa-4.0

A free travel guide — not for sale. Travel guide generated with AI on November 28, 2026. Text and layout by Tripomatic, licensed under CC BY-SA 4.0. Map data © OpenStreetMap contributors, available under the ODbL. Photos are under their own licences, as credited on this page.