

Cefalù

Sicily · Italy

TRAVEL GUIDE

Tripomatic



Overview

Cefalù is a small seaside town on the north coast of Sicily, about an hour east of Palermo. Its old town sits on a narrow strip between a long sandy beach and La Rocca, a huge limestone headland. A Norman cathedral rises in the middle, and its two square towers are visible from almost everywhere.

The town suits a slow stay of two or three nights. You can see the main sights in a day, swim in the afternoon and eat by the sea in the evening. It also works as a calm base for the Madonie mountains and as an easy day trip from Palermo by train. Summer is busy and hot, so spring and autumn are more relaxed.

When to visit

Late spring (May and June) and early autumn (September and October) are the best times: warm, sunny and good for swimming. July and August are hot and humid, and the beach and old town are crowded. Winter is mild but rainy, and some restaurants and hotels close.

The biggest event is the feast of the town's patron, the **Santissimo Salvatore**, in the first week of August. It brings a procession, music, fireworks and the *'ntinna a mari*, an old contest where locals try to walk a greased pole over the sea at the harbour to grab a flag. Book a room early if you come then.

MONTH	CONDITIONS	DAY °C avg / max	NIGHT °C avg / min	
January	Good Good for hiking	14° / 18° Feels like 11°	10° / 6°	12 rainy days · Dry air
February	Good Good for hiking	14° / 18° Feels like 11°	9° / 6°	Dry air
March	Good Good for hiking	16° / 21°	11° / 7°	Dry air
April	Great Great for hiking	18° / 23°	13° / 10°	Dry air · Calm winds
May	Great Great for sightseeing	22° / 27°	17° / 13°	21 sunny days · Calm winds
June	Great Great for the beach	26° / 32°	21° / 17°	24 sunny days · Humid air · Calm winds · UV 8 (Very high)
July	Great Great for the beach	29° / 33°	24° / 21°	28 sunny days · Muggy, humid air · Calm winds · UV 9 (Very high)
August	Great Great for the beach	29° / 33°	24° / 21°	26 sunny days · Muggy, humid air · Calm winds
September	Great Great for sightseeing	26° / 31°	21° / 18°	Muggy, humid air · Calm winds
October	Great Great for sightseeing	23° / 27°	18° / 14°	Calm winds
November	Good Good for sightseeing	19° / 23°	15° / 10°	Dry air
December	Good Good for hiking	15° / 19°	11° / 7°	13 rainy days · Dry air

Best months: April, May, June, July, August, September, October

Climate data: NASA POWER + Copernicus ERA5-Land and ERA5 · 1996–2025

Top sights

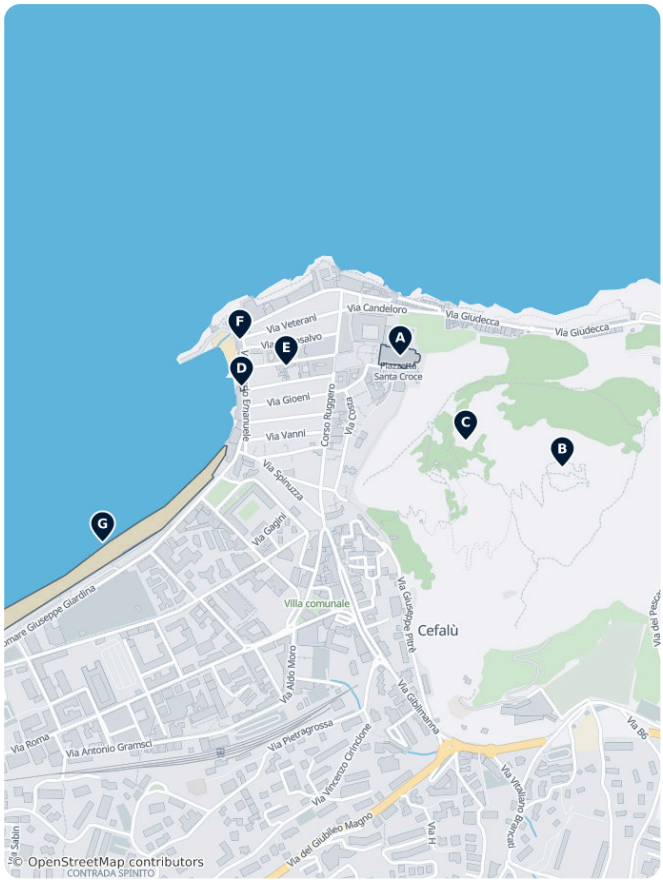

A Cefalù Cathedral is the reason most people come. *King Roger II* began it in 1131, and it looks more like a fortress than a church from outside. Inside, the golden Byzantine mosaic of Christ in the apse is one of the finest in Sicily. Cover shoulders and knees.

B Rocca di Cefalù towers over the town. A ticketed path climbs past old walls to castle ruins at the top, with wide views of the coast. Allow two to three hours, wear good shoes and take water.

C Tempio di Diana stands on the way up the Rocca. It is a massive stone building of uncertain purpose, with parts more than 2,000 years old.

D Lavatoio medioevale is a medieval public wash house built over a spring. Stone steps lead down to basins where water still flows from iron lion heads. It is free and takes a few minutes.

E Museo Mandralisca is a small museum in a baron's old house. Its star is the *Portrait of an Unknown Man* by *Antonello da Messina*, a famous Renaissance painting.

F Porta Pescara is the old sea gate where fishermen once walked down to their boats. Pass through it for the classic view of houses rising straight from the water.

G Spiaggia di Cefalù is the long sandy town beach along the seafront promenade. It has free sections and paid beach clubs, with the old town and the Rocca as a backdrop.

Cefalù – Plan Your Trip

Turn the places from this guide into a real itinerary, with smart routing, time estimates, and everything you need for a perfect trip.

3M+ downloads · 4.6 stars · 15 years of trip planning

App Store · Google Play

Scan to download the app

What to experience

Some of the best moments in Cefalù are simple and tied to the sea.

- **Swim with a view of the Rocca**: spend an afternoon on the town beach, then watch the light change on the cathedral towers.
- **Climb the Rocca early**: start when the path opens in the morning, before the heat and the crowds. The view of the red roofs below is best in soft light.
- **Sunset on the old sea walls**: walk to the Bastione Capo Marchiafava, a stone platform at the edge of the old town, and watch the sun set over the water.
- **Evening walk on the seafront**: join locals on the promenade after dinner, when the town cools down and the old harbour is lit up.

Day trips

The coast and the mountains behind Cefalù offer easy day trips. A car makes most of them simpler.

- Santuario di Gibilmanna — about 15 km, 25 min by car. A pilgrimage church at about 800 m on the edge of the Madonie, with views down to the sea.
- Castelbuono — about 25 km, 30 min by car. A lively hill town with a medieval castle, good food shops and a relaxed main square.
- Tusa and Castel di Tusa — about 30 km, 30 min by car. Seaside village and hill town, known for the large outdoor sculptures of Fiumara d'Arte in the valley.
- Madonie Regional Natural Park — the mountains behind the coast, 45–90 min by car. Beech woods, hiking trails and stone villages such as Petralia Soprana.
- A Palermo — about 1 hour by train. Sicily's capital, with markets, Norman palaces and churches.
- Monreale — about 75 km, 1 hour by car, just above Palermo. Its cathedral is covered in golden medieval mosaics and pairs well with a Palermo visit.

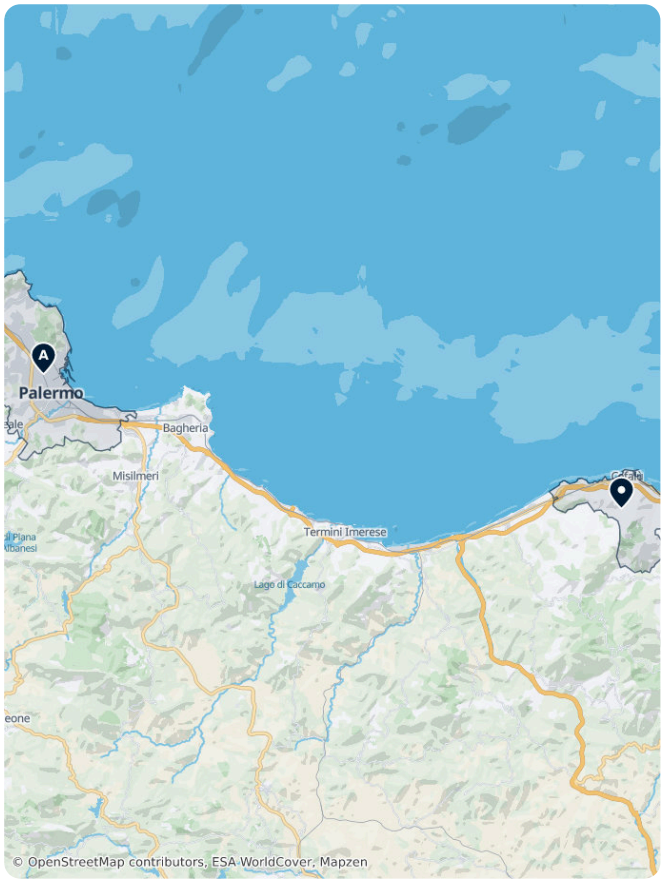

Where to explore

Cefalù sits on the coast road and railway between Palermo and Messina, so other Sicilian highlights are easy to combine.

- **Nearby**: Palermo is the closest big city and the main arrival point.
- **East coast**: Taormina, Mount Etna and Catania are about 2–3 hours away by car.
- **Islands**: the Aeolian Islands are reached by boat from Milazzo all year, or from Palermo in summer.
- **The southeast**: Syracuse, Noto and Ragusa make a good second base for Baroque towns.
- **The west**: Selinunte and the Trapani and Paceco Salt Pans are best visited from Palermo or Trapani.

Getting there

- **By air**: Palermo Falcone Borsellino Airport is about 100 km west by road. By train it takes about 2 to 2.5 hours, usually with a change at Palermo Centrale. By car it takes about 1 hour 15 minutes. Catania Airport is about 2 hours away by car.
- **By train**: Cefalù is on the Palermo–Messina line. Regional trains from Palermo run at least hourly and take 45–75 minutes. Buy tickets on Trenitalia, in the app or at the station machines.
- **By car**: The A20 motorway runs along the coast between Palermo and Messina, with an exit for Cefalù.

Getting around

- **On foot**: The old town is small and mostly closed to traffic. Walking is the best way to get around. The railway station is about a 10-minute walk from the cathedral.
- **Taxi**: Taxis wait at the station and near the old town. Agree the price before longer rides.
- **Cycling**: Possible along the flat seafront. The old town lanes are crowded and the hills inland are steep.

Getting around on foot & by bike

WALKABILITY

High

The compact old town is mostly closed to traffic and easy to explore on foot; the station is a 10-minute walk away.

CYCLING INFRASTRUCTURE

Low

Only the flat seafront suits bikes; the old town lanes are crowded and the hills inland are steep.

Driving

- **Is a car worth it?**: Not for the town itself, which is small and walkable. A car is useful for the Madonie mountains and hill villages, where buses are rare.
- **Parking**: Use the paid car parks and blue-line street spaces along the seafront and near the station. They fill up fast in summer, so arrive early.
- **Restrictions**: The old town is a **limited traffic zone (ZTL)**, closed to visitor cars. Park outside it and walk in; ask your hotel before driving to its door.

Food & drink

Cefalù eats from the sea. Look for grilled fish, swordfish, fresh sardines and pasta with sea urchins or clams. The local dish is *pasta a taianu*, a baked pasta with meat, tomato, aubergine and pecorino, made above all for the August feast. Sicilian classics like arancine, cannoli and granita are everywhere.

For dinner, the best areas are the restaurants on Via Vittorio Emanuele and the small terraces above the old harbour, many with sea views. Corso Ruggero and the lanes around the cathedral square are good for a quick lunch, a granita or an evening drink. Expect a small cover charge (*coperto*) on the bill.

What to eat & drink

LUNCH

Pizza Margherita
Thin-crust pizza topped with tomato, mozzarella, and basil, invented in Naples and still best there.

DINNER

Spaghetti alla Carbonara
Pasta with egg, cured pork cheek (guanciale), pecorino cheese, and black pepper, a Roman classic.

Risotto alla Milanese
Creamy saffron-infused rice dish from Milan, often served alongside braised veal shank.

Lasagna · Lasagne al Forno
Layered baked pasta with ragu, bechamel, and cheese, a staple of Emilia-Romagna cooking.

SNACKS & STREET FOOD

Prosciutto and Cheese · Prosciutto e Formaggio
Cured ham paired with regional cheeses, a common antipasto plate found nationwide.

SWEETS & DESSERTS

Gelato
Dense, slow-churned Italian ice cream, traditionally lower in fat and air than American-style ice cream.

Tiramisu · Tiramisù
Layered dessert of coffee-soaked ladyfingers and mascarpone cream, dusted with cocoa.

DRINKS

Espresso · Caffè
A short, strong shot of coffee drunk quickly, usually standing at a bar counter.

Wine · Vino
Italy is one of the world's largest wine producers, with regional styles from Piedmont's Barolo to Tuscany's Chianti.

Aperol Spritz
A bittersweet orange aperitif mixed with prosecco and soda water, a staple of the early-evening aperitivo.

Cefalù – Plan Your Trip

Turn the places from this guide into a real itinerary, with smart routing, time estimates, and everything you need for a perfect trip.

3M+ downloads · **4.6 stars** · **15 years of trip planning**

App Store · Google Play

Scan to download the app

Safety & health

Cefalù is a safe, relaxed town. The main risk is petty theft on the crowded beach and in the old town in summer, so keep valuables close and do not leave bags alone on the sand.

The Rocca climb is exposed to the sun and the upper path is rocky. It gets slippery after rain. In summer, start early, wear proper shoes and take plenty of water. On the beach, follow the lifeguard flags.

History

People lived on La Rocca long before the town by the sea. Tempio di Diana, a megalithic building near the top, is the oldest visible trace. The Greeks named the settlement Kephaloidion, from the word for "head", after the shape of the headland.

Arab rulers took the town in the 9th century. In 1131 the Norman king *Roger II* founded Cefalù Cathedral, and the town moved down from Rocca di Cefalù to the coast. Legend says Roger built the church to keep a vow after he survived a storm at sea and landed on this beach. Since 2015 the cathedral has been part of a UNESCO World Heritage Site together with Arab-Norman buildings in Palermo and Monreale.

In the 19th century, Baron *Enrico Pirajno di Mandralisca* collected art, coins and antiquities. He left them to the town, and they are now in Museo Mandralisca. Film fans may know the harbour from *Cinema Paradiso* (1988), which shot its outdoor cinema scene here.

Country facts

Quick practical facts for Italy at a glance:

CURRENCY
EUR €

EMERGENCY
112

ELECTRICITY

Type C / Type F / Type L
230 V · 50 Hz

LANGUAGES
Italian

TAP WATER
Safe to drink

Cefalù's Absolute Essentials

The Norman cathedral, the Rocca headland, the medieval wash house, the Mandralisca Museum and the old harbour: the sights that define a first visit to Cefalù, plus its long town beach and the mountain sanctuary of Gibilmanna.





A Cefalù Cathedral

Fortress-like Norman cathedral begun in 1131 by King Roger II, with golden Byzantine mosaics of Christ Pantocrator in the apse; part of a UNESCO World Heritage Site.

Piazza Duomo, snc, Cefalù, Sicilia, Italia (90015)
(38.03984, 14.02360)

+39 921/922021



B Cefalu Fortress

Limestone headland above the old town with a ticketed path past medieval walls to castle ruins and wide views over the coast.

Contrada Caldura, 90015 Cefalù, Palermo, Italy
(38.03786, 14.02726)

Apr-Oct Mo–Su	08:00–20:00
Nov-Mar Mo–Su	09:00–16:00



C Lavatoio medioevale

A 16th-century washhouse carved into rock over a natural spring. A lava-stone staircase leads to stone basins where water flows through cast-iron lion heads.

57 Via Vittorio Emanuele, Cefalù 90015, Italy (38.03930, 14.02003)



D Mandralisca Museum

A baron's 19th-century collection in his old house, best known for Antonello da Messina's Portrait of an Unknown Man.

Via Mandralisca 13, Cefalù (38.03966, 14.02104)

museomandralisca.it, +39 0921 421547



E Tempio di Diana

Megalithic stone building with a rock-cut cistern on the path up the Rocca; its original purpose is still debated.

90015, Italy (38.03833, 14.02508)



F Porta Pescara

The old sea gate where fishermen passed from the town to the harbour beach; the classic view of the waterfront houses.

Via Vittorio Emanuele, 90015 Cefalù PA, Italy (38.04013, 14.01999)



G Spiaggia del Porto Vecchio

Small sandy beach at the old fishing harbour, framed by the old town's waterfront houses.

105 Via Vittorio Emanuele, Cefalù 90015, Italy (38.04004, 14.01966)



H Sandy Beach

The long sandy town beach along the Lungomare promenade, with a view of the Rocca and the cathedral.

Lungomare Giuseppe Giardina, Cefalù 90015, Italy (38.03653, 14.01690)



I Sanctuary Gibilmanna

Pilgrimage sanctuary at about 800 m on the slopes of the Madonie mountains, with views down to the coast.

(Unnamed Road), 90015, Italy (37.98655, 14.01867)

Ancient Ruins of the Rocca

The remains on La Rocca, the limestone headland above Cefalù: medieval castle walls, the megalithic Temple of Diana, the ruined church of Sant'Anna and the old garrison quarters.

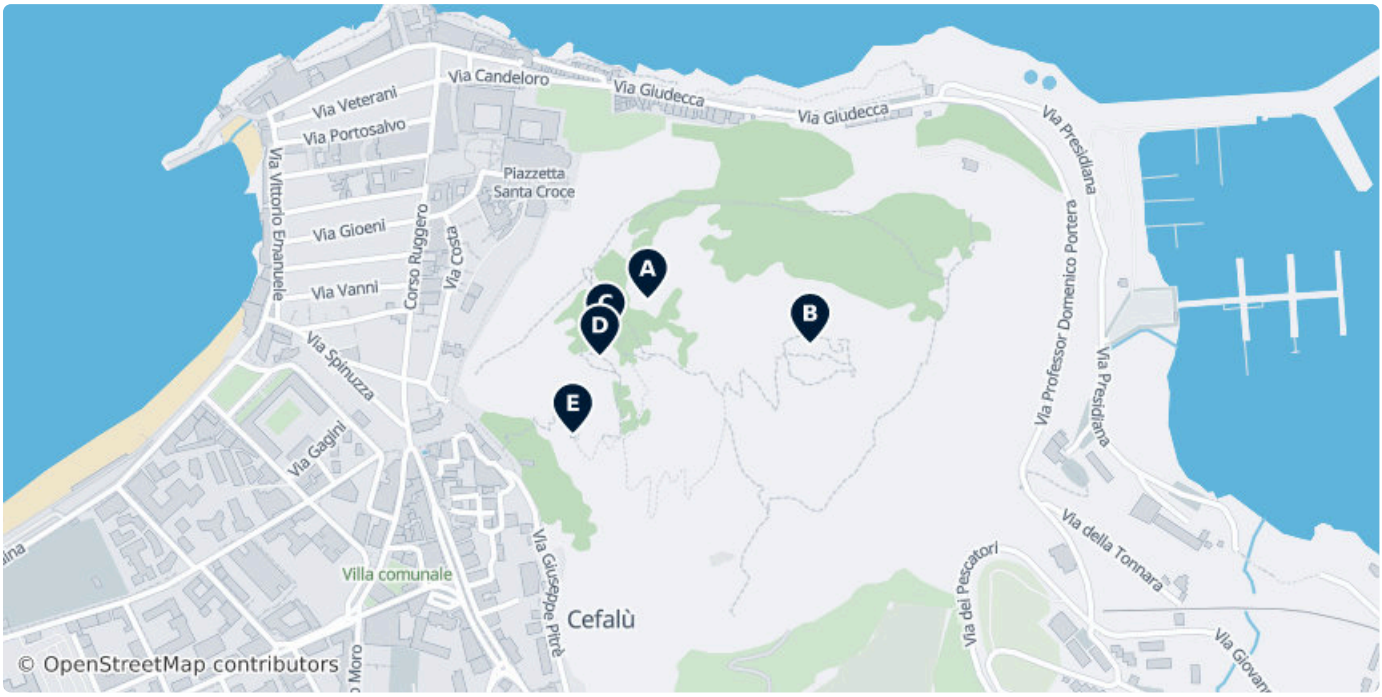



A Tempio di Diana

A megalithic structure of large polygonal blocks with a rock-cut cistern, later reused for churches; its original purpose is debated.

90015, Italy (38.03833, 14.02508)



B Cefalu Fortress

The headland itself, crowned by the walls of a medieval castle with cisterns and vaulted rooms.

Contrada Caldura, 90015 Cefalù, Palermo, Italy (38.03786, 14.02726)

Apr-Oct Mo–Su	08:00–20:00
Nov-Mar Mo–Su	09:00–16:00

C Chiesa di Sant'Anna

Ruins of a medieval church located on the slopes of La Rocca, part of the historic fortified settlement.

(38.03797, 14.02451)

D Church of St Anna, stores and bread ovens

Archaeological remains of a medieval church complex, including communal storage facilities and stone-built bread ovens used by the local garrison.

Vicolo Saraceni, 90015 Cefalù PA, Italy (38.03773, 14.02444)



E Guard House/Barracks

Remnants of medieval military quarters and defensive structures situated within the citadel on the summit of La Rocca.

90015, Italy (38.03691, 14.02408)

Historic Churches and Shrines

Cefalù's religious heritage, from the UNESCO-listed Norman cathedral and the old-town churches around Corso Ruggero to the mountain sanctuary of Gibilmanna.





A Cefalù Cathedral

Fortress-like Norman cathedral begun in 1131 by King Roger II, with golden Byzantine mosaics in the apse; part of a UNESCO World Heritage Site.

Piazza Duomo, snc, Cefalù, Sicilia, Italia (90015)
(38.03984, 14.02360)

+39 921/922021



B Sanctuary Gibilmanna

The Sanctuary of Gibilmanna is a Christian shrine on the slopes of the Madonie mountains, at about 800 m, within the municipality of Cefalù.

(Unnamed Road), 90015, Italy (37.98655, 14.01867)

C Chiesa del Purgatorio

Also known as the Church of Saint Stephen, this building features a Baroque facade and a double staircase. It is known for its interior crypt and its location in the heart of the historic district.

3 Vicolo Purgatorio, Cefalù 90015, Italy (38.03876, 14.02238)

D Chiesa della Santissima Annunziata

Built around 1500 near the town's medieval walls, this church features a Renaissance portal. It represents the architectural transition in religious buildings during the late 15th and early 16th centuries.

85 Corso Ruggero, Cefalù 90015, Italy (38.03836, 14.02212)

E Chiesa Madonna della Catena

18th-century church near the old Porta Terra, with an arched portico facing the square at the entrance to the old town.

23 Corso Ruggero, Cefalù 90015, Italy (38.03705, 14.02214)

F Chiesa dell'Itria

Dedicated to Santa Maria dell'Itria, this church is located in the historic center. It is architecturally joined with the neighboring Church of San Giovanni.

14 Via Carlo Ortolani di Bordonaro, Cefalù 90015, Italy (38.04131, 14.02190)

DATA SOURCES

Map data	© OpenStreetMap contributors, ESA WorldCover, Mapzen
Data	© OpenStreetMap contributors, Wikidata, Wikipedia, Tripomatic, Official websites

IMAGE CREDITS

- Cefalù Cathedral — "Cattedrale di Cefalú" by Hein56didden, cc-by-sa-3.0
- Cefalu Fortress — "La Roca - Cefalù - Italy 2015" by José Luiz Bernardes Ribeiro, cc-by-sa-4.0
- Lavatoio medioevale — "Lavatoio medioevale" by Radek Max, cc-by-4.0
- Mandralisca Museum — "Biblioteka cefalu" by Gmihail, cc-by-sa-3.0-rs
- Tempio di Diana — "Sea houses viewed from the sea, Cefalu, Sicily, Italy (9452625422)" by l0da_ralta, cc-by-2.0
- Porta Pescara — "Porta Pescara, Cefalù PA, Sicily, Italy - panoramio (1)" by trolvag, cc-by-sa-3.0
- Spiaggia del Porto Vecchio — "Beach front - Cefalù - Italy 2015" by José Luiz Bernardes Ribeiro, cc-by-sa-4.0
- Sandy Beach — "Sandy Beach" by Tripomatic User, cc-by-4.0
- Sanctuary Gibilmanna — "Gibilmanna-bjs2007-01" by Bjs, cc0
- Tempio di Diana — "Sea houses viewed from the sea, Cefalu, Sicily, Italy (9452625422)" by l0da_ralta, cc-by-2.0
- Cefalu Fortress — "La Roca - Cefalù - Italy 2015" by José Luiz Bernardes Ribeiro, cc-by-sa-4.0
- Guard House/Barracks — "Guard House/Barracks" by Franco Solo, cc-by-4.0
- Cefalù Cathedral — "Cattedrale di Cefalú" by Hein56didden, cc-by-sa-3.0
- Sanctuary Gibilmanna — "Gibilmanna-bjs2007-01" by Bjs, cc0

A free travel guide — not for sale. Travel guide generated with AI on November 14, 2026. Text and layout by Tripomatic, licensed under CC BY-SA 4.0. Map data © OpenStreetMap contributors, available under the ODbL. Photos are under their own licences, as credited on this page.