

# Dusseldorf

North Rhine-Westphalia · Germany

## TRAVEL GUIDE

Tripomatic

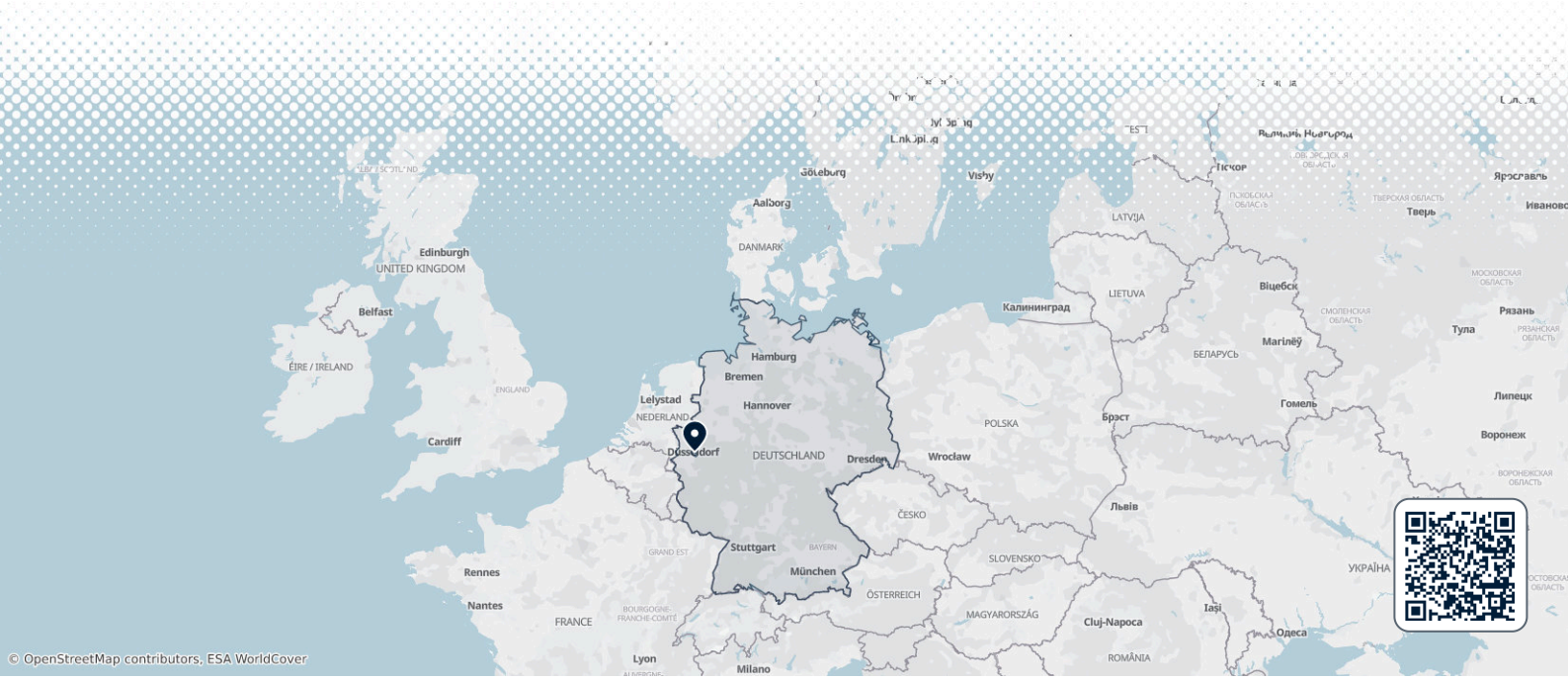

## Overview

Düsseldorf is the capital of North Rhine-Westphalia. It sits on the Rhine and is known for fashion, art and business. The city is easy to explore on foot.

It suits a short city break of two or three nights. You can walk the Rhine promenade, shop on the Königsallee and visit modern art museums. In the evening, the Altstadt has many pubs and bars. The city also has the largest Japanese community in Germany, so Japanese food and culture are easy to find. The poet *Heinrich Heine* was born here in 1797.

## When to visit

Late spring and early autumn are the best times for walking and river views. Summer is warm and good for the Rhine promenade. Rain is common all year, so bring a light jacket. Winter is cold and grey, but the Christmas markets are lively.

Plan around Carnival if you like big events. It runs from 11 November to Ash Wednesday, and the Rosenmontag parade is the peak. The Rhine funfair in July is another big date.

| MONTH | CONDITIONS | DAY °C avg / max | NIGHT °C avg / min | |
|---|---|---|---|---|
| January | Poor<br>Poor for sightseeing | 5° / 11°<br>Feels like -1° | -1° / -8° | 14 rainy days · Dry air |
| February | Poor<br>Poor for sightseeing | 7° / 13°<br>Feels like 2° | 0° / -8° | 13 rainy days · Dry air |
| March | Fair<br>Fair for cycling | 11° / 18°<br>Feels like 6° | 2° / -4° | 13 rainy days · Dry air |
| April | Good<br>Good for cycling | 15° / 23°<br>Feels like 11° | 5° / -1° | Dry air |
| May | Good<br>Good for sightseeing | 19° / 26° | 9° / 3° | 13 rainy days · Dry air |
| June | Great<br>Great for sightseeing | 23° / 30° | 12° / 7° | 13 rainy days · Dry air |
| July | Good<br>Good for sightseeing | 25° / 32° | 14° / 10° | 15 rainy days |
| August | Great<br>Great for sightseeing | 25° / 33° | 14° / 10° | 14 rainy days |
| September | Great<br>Great for sightseeing | 21° / 29° | 11° / 6° | Dry air |
| October | Good<br>Good for cycling | 16° / 22°<br>Feels like 12° | 7° / 1° | 13 rainy days · Dry air |
| November | Poor<br>Poor for cycling | 10° / 16°<br>Feels like 5° | 4° / -3° | 14 rainy days · Dry air |
| December | Poor<br>Poor for sightseeing | 6° / 12°<br>Feels like 1° | 1° / -7° | 15 rainy days · Dry air |

Best months: June, August, September

Climate data: NASA POWER (MERRA-2) · 1996–2025

## Top sights

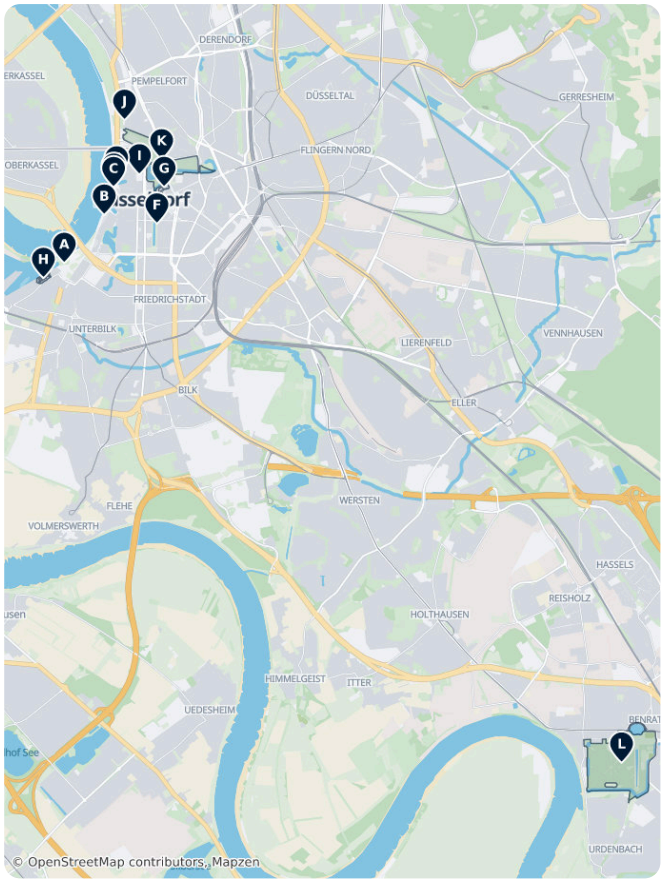


- A Rheinturm is the TV tower on the river. The viewing platform is at 168 m. Its light clock shows the time with lights on the shaft.
- B Rheinuferpromenade is the walking and cycling path along the Rhine. It runs from the Altstadt toward the harbour.
- C Burgplatz is the old square beside the river. D Schlossturm stands here, the last tower of the old castle.
- E St. Lambertus is the main church of the Altstadt. It is easy to spot by its twisted spire.
- F Königsallee is the city's famous shopping boulevard. A canal with trees runs down the middle.
- G Kö-Bogen is a modern complex by *Daniel Libeskind*. It replaced an elevated road in 2013.
- H Neuer Zollhof is the curved, colourful group of buildings by *Frank Gehry* in the harbour area. It is the best place to see the new architecture of the MedienHafen.
- I K20 - Kunstsammlung NRW holds a major collection of modern art. J Museum Kunstpalast is a large museum for art and design.
- K Hofgarten is the central park. It is a quiet place for a walk between the Altstadt and the museums.
- L Schlosspark Benrath is a pink palace with a large park. It was built from 1755 by *Nicolas de Pigage* for Elector Charles Theodor. It lies in the south of the city.

**Dusseldorf – Plan Your Trip**
Turn the places from this guide into a real itinerary, with smart routing, time estimates, and everything you need for a perfect trip.
**3M+ downloads · 4.6 stars · 15 years of trip planning**
App Store · Google Play
Scan to download the app

## What to experience

- **Carnival**: The season starts on 11 November and ends on Ash Wednesday. The Rosenmontag parade is the big day, with floats and costumes in the streets.
- **Rhine funfair**: This large funfair is held on the river meadows in July.
- **Japan Day**: This festival is held once a year, usually in late spring or early summer, on the Rhine promenade. It ends with Japanese fireworks over the river.
- **Christmas markets**: Several themed markets open in the centre. There is a Ferris wheel on Burgplatz and an ice rink on Corneliusplatz.
- **Rhine boat trip**: Sightseeing boats leave from the Altstadt quay and show the skyline from the water.
- **Evening on the river**: Watch the light clock on Rheinturm come on after dark, then walk the promenade.

## Day trips

Düsseldorf sits in the middle of the Rhine-Ruhr region. Many good cities are a short train ride away. Times are one way.

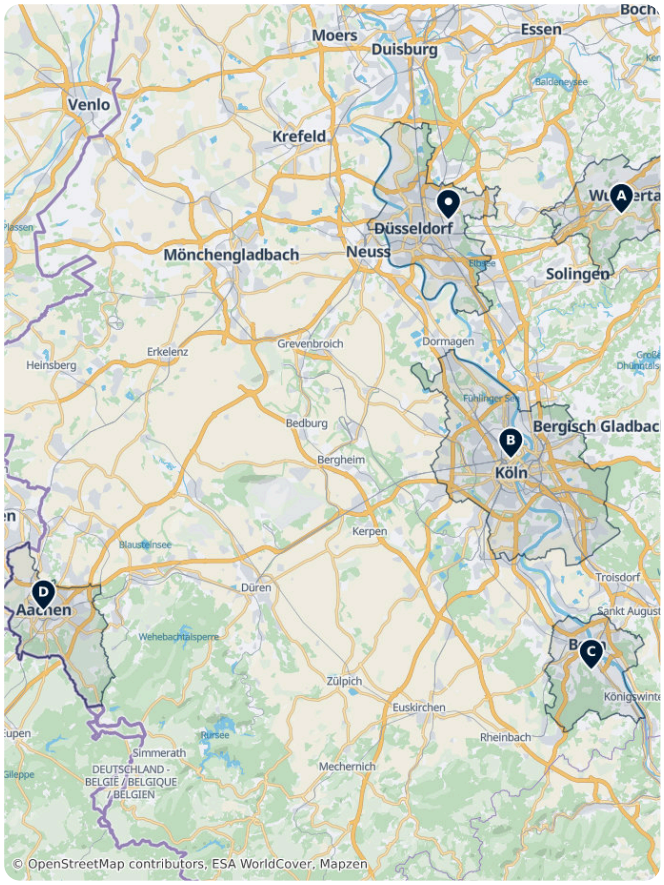


- Neuss is only 10 to 15 minutes away by suburban train. It is one of the oldest cities in Germany and has a pleasant old centre.
- Duisburg is about 15 minutes by train. It has a large inland port and a landscape park built in an old steel works.
- A Wuppertal is about 30 minutes by S-Bahn. It is famous for its suspended railway, which hangs above the Wupper river.
- Essen is about 30 minutes by train. The Zollverein coal mine, a UNESCO World Heritage Site, is a short tram ride from the main station.
- B Cologne is about 30 minutes by fast train. It has the famous cathedral and a large old town.
- C Bonn is about 1 hour by train. It was the capital of West Germany and the birthplace of *Beethoven*.
- D Aachen is about 1 hour 15 minutes by regional train. It has a cathedral from the time of *Charlemagne*.

## Where to explore

- Nearby cities: Cologne and Bonn.
- Heading north along the river: Lower Rhine region.
- Heading east into the hills: Bergisches Land.

## Getting there

- **By air**: Düsseldorf Airport (DUS) is about 8 km north of the centre. It has many European and some long-haul flights. The U80 light rail and S11 S-Bahn reach the Hauptbahnhof in about 20 minutes. Regional and long-distance trains stop at Düsseldorf Flughafen station, and the SkyTrain links it to the terminal in under 7 minutes. Düsseldorf Airport
- **By train**: Düsseldorf Hauptbahnhof has fast ICE and regional trains to Cologne, Bonn, Essen and Dortmund. Direct trains also run to Frankfurt, Berlin and Amsterdam. Deutsche Bahn
- **By bus**: Long-distance coaches stop near the main station. They are cheap but slower than trains.

## Getting around

- **Public transit**: Rheinbahn runs the U-Bahn (light rail), trams and buses. Buy tickets in the Rheinbahn app, which also offers check-in and check-out pricing by distance. Ticket machines are at stations and stops. Rheinbahn app and tickets
- **City card**: The DüsseldorfCard combines local transport with attraction discounts. Visit Düsseldorf
- **S-Bahn and regional trains**: These link the centre with Kaiserswerth, the airport and nearby cities.
- **On foot and by bike**: The Altstadt, Königsallee and Rhine promenade are all close together. The Rhine path is flat and good for cycling.

### Getting around on foot & by bike

WALKABILITY

**High**

The Altstadt, Königsallee and Rhine promenade are close together and easy to walk.

CYCLING INFRASTRUCTURE

**High**

The Rhine path is flat and has dedicated cycle lanes.

## Driving

- **Is a car worth it?**: Not for a city stay. The centre is small, and trams and trains are fast. A car helps only for the countryside around the city.
- **Parking**: Parking in the centre is limited and paid. Use a multi-storey car park near the Altstadt and walk from there.
- **Restrictions**: Much of the Altstadt is pedestrian only.

# Food & drink

Düsseldorf is famous for Altbier. Altbier is a dark, top-fermented beer served in the old brewpubs. Waiters in the old brewpubs bring a fresh small glass until you put a coaster on top.

- **Altstadt**: The streets around Bolkerstraße and Ratinger Straße have the old brewpubs and many bars. Go in the evening.
- **Immermannstraße**: This street near the main station is the centre of the Japanese community. Ramen shops, bakeries and small restaurants cluster here.
- **Carlsplatz**: The daily market has fresh food stalls and small stands near the Altstadt.

## What to eat & drink

### LUNCH

**Doner Kebab · Döner Kebab**
A sandwich of roasted meat, salad, and sauce in flatbread, invented by Turkish immigrants in Berlin and now a national staple.

### DINNER

**Schnitzel**
A thin, breaded and fried cutlet, usually pork, served with potatoes or fries and a lemon wedge.

**Sauerbraten**
A pot roast marinated for days in vinegar and spices before slow cooking, served with red cabbage and dumplings.

### SNACKS & STREET FOOD

**Bratwurst**
A grilled or fried pork sausage, often served in a bread roll with mustard, sold at stands nationwide.

**Currywurst**
Sliced sausage topped with curry-spiced ketchup, a Berlin invention now popular across the country.

**Pretzel · Brezel**
A large, chewy salted bread pretzel, especially common in Bavaria, often eaten with butter or cheese.

### SWEETS & DESSERTS

**Black Forest Cake · Schwarzwälder Kirschtorte**
A layered chocolate sponge cake with cherries, cherry liqueur, and whipped cream.

### DRINKS

**Beer · Bier**
Germany brews hundreds of regional styles, from Bavarian Weissbier to Cologne's Kölsch, each tied to its home city.

**Gluhwein · Glühwein**
Mulled, spiced red wine served hot, a staple of winter and Christmas markets.

**Apfelschorle**
Apple juice mixed with sparkling water, the everyday non-alcoholic drink of choice.

**Dusseldorf – Plan Your Trip**
Turn the places from this guide into a real itinerary, with smart routing, time estimates, and everything you need for a perfect trip.
**3M+ downloads · 4.6 stars · 15 years of trip planning**
App Store · Google Play
Scan to download the app

## Safety & health

Düsseldorf is safe for visitors. Petty crime is the main risk.

- **Pickpockets**: Watch your bag in the Altstadt at night, on crowded trams and around the main station.
- **Main station area**: The streets near the Hauptbahnhof can feel rough late at night. Use well-lit routes.
- **Carnival and fairs**: Crowds are large. Keep valuables close.
- **Tap water**: Tap water is safe to drink.

## History

Düsseldorf began as a small fishing village at the mouth of the Düssel river. It received city rights on 14 August 1288 from Count Adolf VIII of Berg.

- **Castle and square**: Schlossturm on Burgplatz is all that remains of the old ducal castle.
- **Heine**: *Heinrich Heine* was born in the Altstadt in 1797. He became one of the great German poets.
- **Capital**: In 1946 the city became the capital of the new state of North Rhine-Westphalia.
- **Today**: The harbour was rebuilt as the MedienHafen, with buildings such as Neuer Zollhof.

## Country facts

Quick practical facts for Germany at a glance:

CURRENCY
**EUR €**

EMERGENCY
**112**

ELECTRICITY

Type C / Type F
230 V · 50 Hz

LANGUAGES
German

TAP WATER
**Safe to drink**

# Düsseldorf's Absolute Essentials

Düsseldorf’s landscape is defined by the contrast between futuristic architecture and medieval history. This selection features the 240-meter Rheinturm for panoramic views, the Frank Gehry-designed Neuer Zollhof in the MedienHafen, and the 12th-century ruins of the Kaiserpfalz in Kaiserswerth. Beyond the urban center, explore the Baroque moated palace of Schloss Kalkum, the expansive Südpark, and historic religious sites like the Romanesque St. Suitbertus basilica and the ancient foundations of St. Cäcilia.

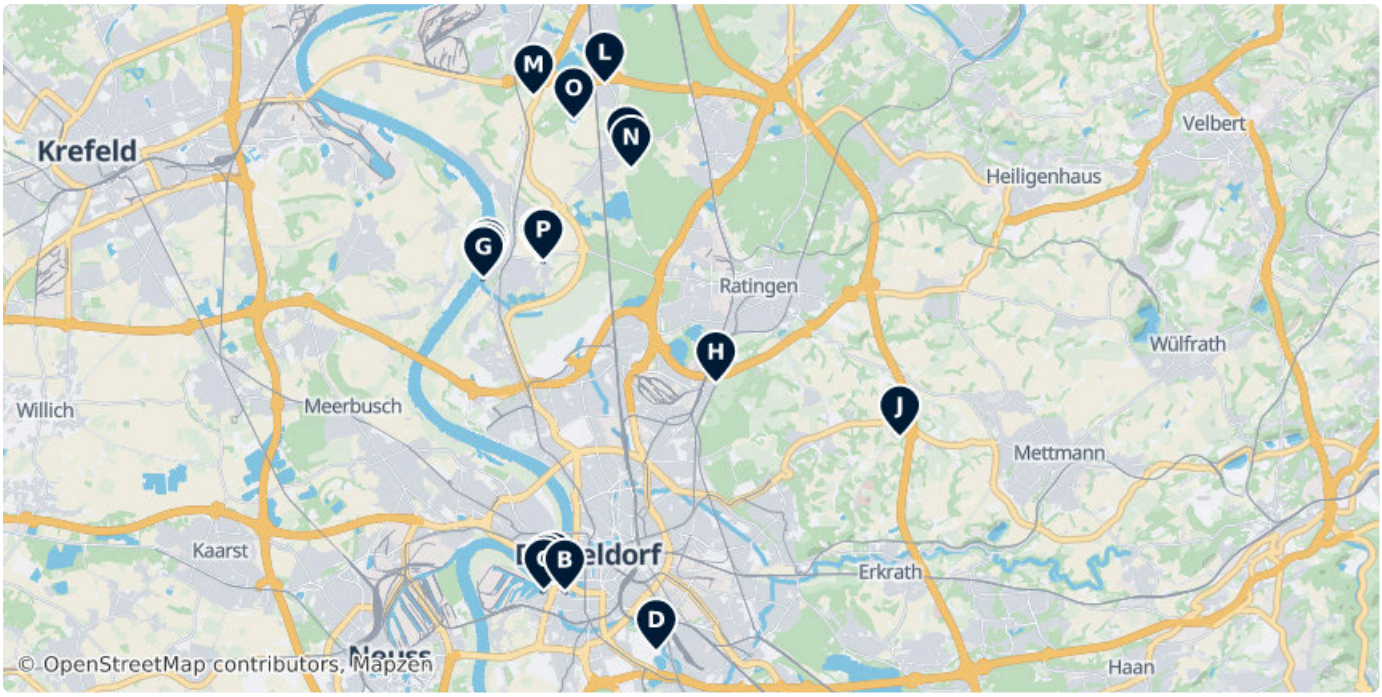




## A Rhine Tower

The Rheinturm is a 240.5-metre-high concrete telecommunications tower in Düsseldorf, capital of the federal state of North Rhine-Westphalia...

Stromstraße 20, 40212 Düsseldorf, Germany
(51.21795, 6.76165)

Mo–Su 10:00–23:30

duesseldorf-tourismus.de/en/sights/r... , +49 211 863200-0



## B Polizeipräsidium

A massive brick expressionist complex built in the late 1920s. This heritage-protected building serves as the city's police headquarters.

Fürstenwall, 40219 Dusseldorf, Germany
(51.21596, 6.76663)



## C Neuer Zollhof

Neuer Zollhof or Der Neue Zollhof, located at Neuer Zollhof 2-6, Unterbilk, is a prominent landmark of Düsseldorf-Hafen, part of the...

Neuer Zollhof, 40221 Düsseldorf, Germany (51.21617, 6.75768)



## D Südpark

This green oasis is the largest park of the city. It also includes the Volksgarten with ponds and sculptures like Zeitfeld, made of 24...

Düsseldorf 40225, Germany (51.19994, 6.80565)



## E Kaiserswerth Imperial Palace Ruins

Today it's just a bunch of ruins, but formerly this place was an imperial palace.

Burgallee, 40489 Düsseldorf, Germany (51.29965, 6.73177)

Mo–Su 09:00–18:00

kaiserpfalz-kaiserswerth.de



## F Schloss Kalkum

A moated Baroque palace in the northern Kalkum district. The current four-wing structure dates to the early 19th century and is set within a large landscape park.

10 Oberdorfstraße, Düsseldorf 40489, Germany (51.30421, 6.75733)



## G Kaiserpfalz

The remains of an 11th-century imperial palace commissioned by Emperor Frederick Barbarossa. These massive basalt ruins sit along the Rhine in the historic Kaiserswerth district.

5A Suitbertus-Stiftsplatz, Düsseldorf 40489, Germany
(51.29956, 6.73187)

Mo–Su 09:00–18:00



## H Saint Christopher

Saint Christopher is venerated by several Christian denominations as a martyr killed in the reign of the 3rd-century Roman emperor Decius...

43 Reichswaldallee, Düsseldorf 40472, Germany
(51.27150, 6.83109)



## I St. Agnes

A Catholic parish church and heritage-protected building located in Angermund, serving as a central religious site for the northernmost part of the city.

Graf-Engelbert-Straße, 40489 Dusseldorf, Germany
(51.33161, 6.79295)

gemeinden.erzbistum-koeln.de/pfarrverband_angerland...



## J St. Cäcilia

A Roman Catholic parish church in Hubbelrath with foundations dating back to the 10th century, making it one of the oldest religious sites in the region.

(51.25709, 6.90966)

st-margareta.de



## K St. Suitbertus

A three-aisled pillared basilica in Kaiserswerth. This former collegiate church houses the shrine of Saint Suitbertus and features Romanesque architecture with Gothic additions.

(51.30052, 6.73297)



## L St. Hubertus

A Catholic parish church located in the Rahm district near the city border, noted for its traditional architecture and accessibility.

(51.35143, 6.78357)



## M Hubertuskapelle

A small Baroque chapel in Angermund dedicated to the patron saint of hunters. The structure is recognized as a protected historical landmark.

(51.34815, 6.75331)



## N Castle Angermund

This lovely castle used to be a residence of the count's family. The traditional shooting competition has taken place there more than 500...

Graf-Engelbert-Straße 72, 40489 Düsseldorf, Germany
(51.32885, 6.79493)



## O Schloss Heltorf

A classicist manor house situated near the Angerbach stream. It is renowned for its extensive forest park and a significant collection of frescoes.

(51.34191, 6.77047)



## P Schloss Kalkum

A 19th-century water castle built on medieval foundations. Historically used as a state archive, the complex is a significant example of Classicist architecture.

10 Oberdorfstraße, Düsseldorf 40489, Germany
(51.30419, 6.75737)



## Q Schlosspark Kalkum

An expansive English-style landscape garden surrounding the Kalkum Palace. Designed by Maximilian Friedrich Weyhe, it features large lawns, mature trees, and winding paths.

Düsseldorf 40489, Germany (51.30428, 6.75605)



## R Harbour of Düsseldorf

Düsseldorf-Hafen is an urban quarter of Düsseldorf, Germany, part of Borough 3, located on the river Rhine and the location of the city's...

Medienhafen, 40219, Düsseldorf, Germany
(51.21728, 6.75865)

marina-duesseldorf.de, +49 211 394369



## Altes Zollhaus

This was the house where they collected taxes from all the ships passing by. It lies at the old ferry landing next to the former Rhine Gate.

Kaiserswerther Markt 4, 40489 Düsseldorf, Germany
(51.30164, 6.73362)

# Düsseldorf Heritage Trail

This trail explores the architectural evolution of Düsseldorf, from the Romanesque foundations of St. Cäcilia in Hubbelrath to the 12th-century imperial ruins of Kaiserpfalz. Discover the Baroque elegance of Schloss Kalkum and its English landscape park, the 1950s Modernism of Haus Weber, and the Brick Expressionism of the Polizeipräsidium. The list also highlights significant religious sites like the Hubertuskapelle and the historical Master Houses, offering a comprehensive look at the city's diverse historical landscape.

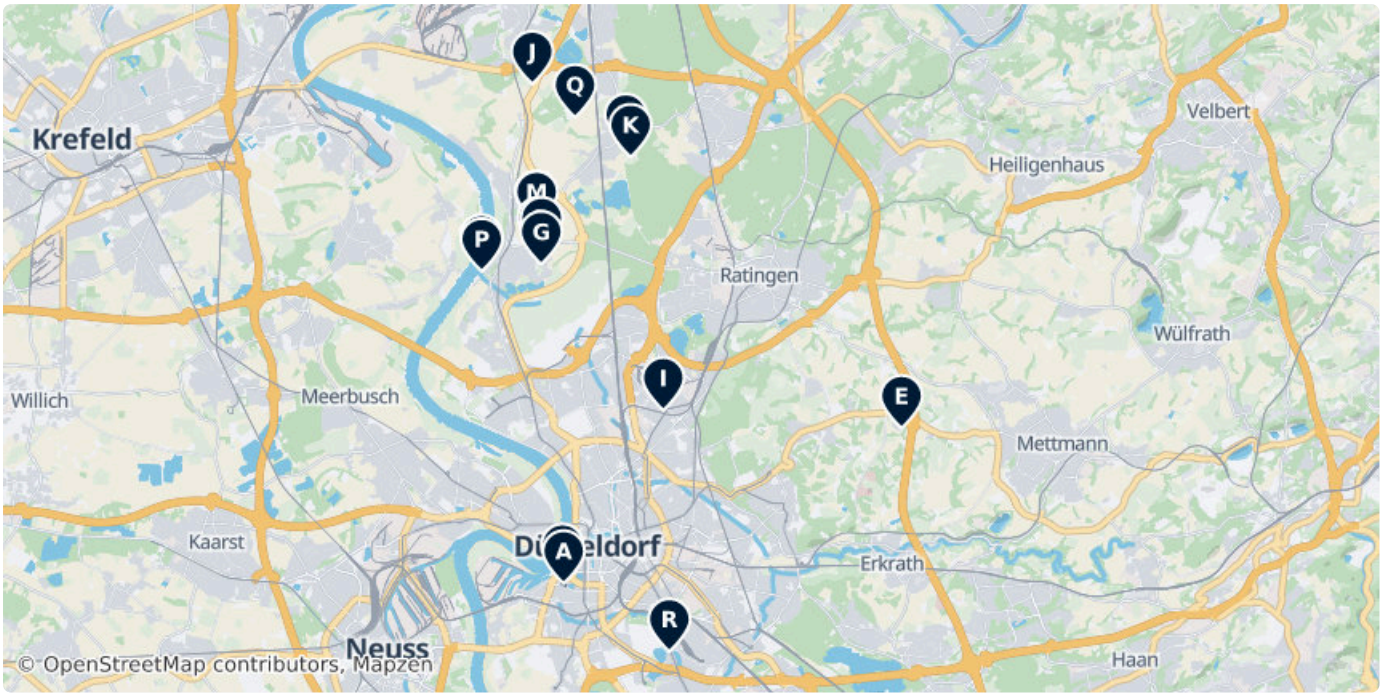




## A Polizeipräsidium

Brick Expressionist building in Unterbilk, constructed in the late 1920s as the city's police headquarters.

Fürstenwall, 40219 Dusseldorf, Germany
(51.21596, 6.76663)



## B Schloss Kalkum

A 19th-century moated castle in the Classical style, featuring a four-wing layout and historical ties to politician Ferdinand Lassalle.

10 Oberdorfstraße, Düsseldorf 40489, Germany
(51.30421, 6.75733)



## C Kaiserswerth Imperial Palace Ruins

Today it's just a bunch of ruins, but formerly this place was an imperial palace.

Burgallee, 40489 Düsseldorf, Germany (51.29965, 6.73177)

Mo–Su 09:00–18:00

kaiserpfalz-kaiserswerth.de



## D St. Agnes

Catholic church in Angermund with historical roots and a distinctive architectural presence in the northern district.

Graf-Engelbert-Straße, 40489 Dusseldorf, Germany (51.33161, 6.79295)

gemeinden.erzbistum-koeln.de/pfarrverband_angerland...



## E St. Cäcilia

Romanesque parish church in Hubbelrath with origins dating back to the 10th century, making it one of the city's oldest religious sites.

(51.25709, 6.90966)

st-margareta.de



## F Caritas Altenzentrum St. Hubertusstift

Historic building complex in Unterbilk, originally serving as a religious and healthcare institution.

(51.21772, 6.76605)



## G Haus Weber

Modernist residential building completed in 1951, designed by architects Helmut Hentrich and Hans Heuser.

(51.30051, 6.75711)



## H Schlosspark Kalkum

Expansive park surrounding the moated castle, designed in the style of an English landscape garden.

Düsseldorf 40489, Germany (51.30428, 6.75605)



## I Hochbunker

Concrete high-rise bunker preserved as a historical reminder of World War II civil defense architecture.

(51.26183, 6.80875)



## J Hubertuskapelle

18th-century Baroque chapel in Angermund dedicated to Saint Hubertus, the patron saint of hunters.

(51.34815, 6.75331)



## K Castle Angermund

This lovely castle used to be a residence of the count's family. The traditional shooting competition has taken place there more than 500...

Graf-Engelbert-Straße 72, 40489 Düsseldorf, Germany
(51.32885, 6.79493)

## L Meisterhaus

Part of a Modernist housing ensemble in Kalkum showcasing mid-20th-century architectural design.

(51.31114, 6.75494)

## M Meisterhaus

Part of a Modernist housing ensemble in Kalkum showcasing mid-20th-century architectural design.

(51.31107, 6.75517)

## N Meisterhaus

Part of a Modernist housing ensemble in Kalkum showcasing mid-20th-century architectural design.

(51.31110, 6.75507)

## O Meisterhaus

Part of a Modernist housing ensemble in Kalkum showcasing mid-20th-century architectural design.

(51.31117, 6.75485)

## P Haus Freiheit

Historic residential architecture located in the medieval district of Kaiserswerth.

(51.29861, 6.73186)

## Q St. Agnes Kapelle

Small religious chapel located in the Angermund district.

(51.33933, 6.77145)

## R St. Francis de Sales' Church

St. Francis de Sales Church or Saint Francis de Sales Catholic Church may refer to:

Kölner Landstraße, 40591 Dusseldorf, Germany
(51.19788, 6.81139)

# Castles and Palaces

Explore the historical fortifications and noble residences of northern Düsseldorf. This collection features the 12th-century basalt ruins of Frederick Barbarossa's imperial palace in Kaiserswerth and the well-preserved Baroque moated castle of Schloss Kalkum. From the private medieval defenses of Burg Angermund to the fresco-filled halls of Schloss Heltorf, these sites illustrate the region's transition from strategic Rhine strongholds to elegant manor houses set within expansive English-style landscape parks.

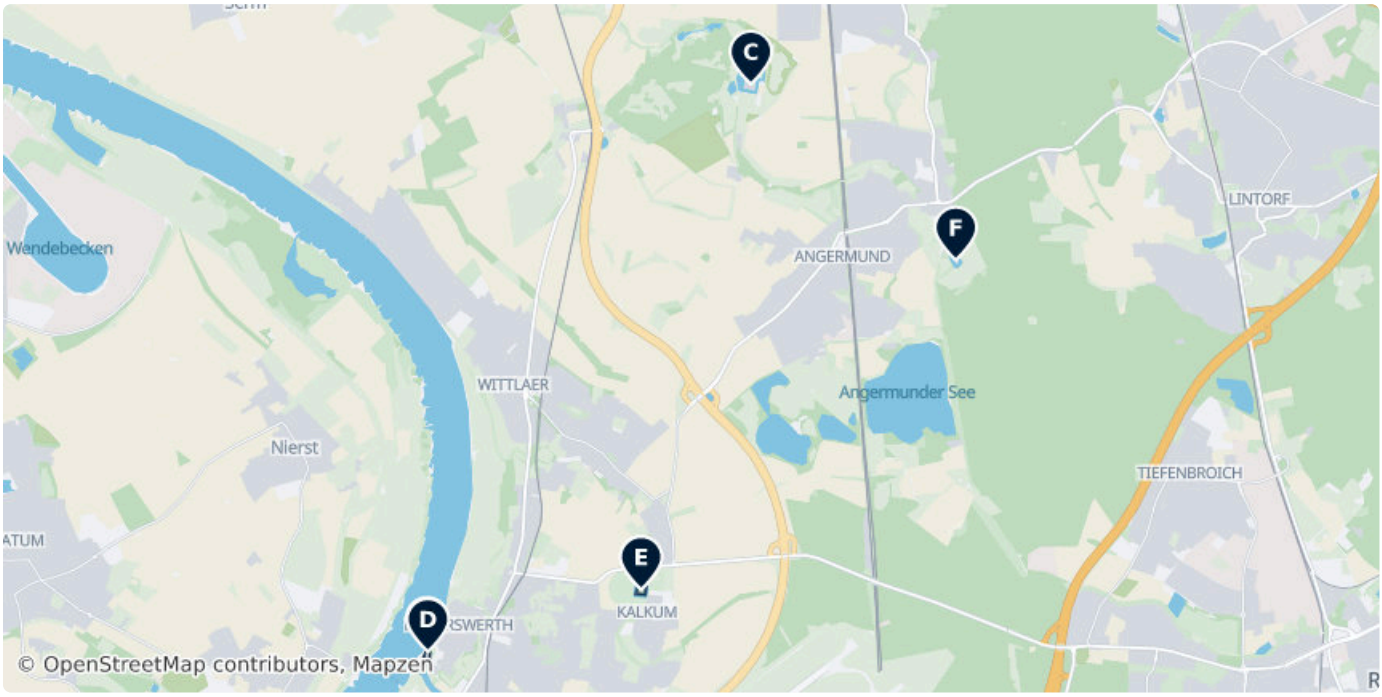




## A Schloss Kalkum

A Baroque moated castle surrounded by a landscape park designed by Maximilian Friedrich Weyhe. While the current four-wing structure dates to the 19th century, the site has been a noble residence since the 9th century.

10 Oberdorfstraße, Düsseldorf 40489, Germany (51.30421, 6.75733)



## B Kaiserswerth Imperial Palace Ruins

Today it's just a bunch of ruins, but formerly this place was an imperial palace.

Burgallee, 40489 Düsseldorf, Germany (51.29965, 6.73177)

Mo–Su 09:00–18:00

kaiserpfalz-kaiserswerth.de



## C Schloss Heltorf

A moated manor house known for its extensive forest park and a significant collection of frescoes by the Düsseldorf school of painters. It has been the seat of the Spee family since 1662.

(51.34191, 6.77047)



## D Kaiserpfalz

The 12th-century ruins of Frederick Barbarossa's stronghold. Featuring massive basalt walls, this site served as a strategic imperial palace and Rhine toll station until its destruction during the War of the Spanish Succession.

5A Suitbertus-Stiftsplatz, Düsseldorf 40489, Germany
(51.29956, 6.73187)

Mo–Su 09:00–18:00



## E Schloss Kalkum

This moated castle complex features a prominent four-wing design and historically functioned as a state archive. Its grounds include a sprawling English-style park and the memorial of political philosopher Ferdinand Lassalle.

10 Oberdorfstraße, Düsseldorf 40489, Germany
(51.30419, 6.75737)



## F Burg Angermund

A medieval water castle that once served as the northernmost defensive post for the Counts of Berg. Historically referred to as the Kellnerei, the site is located along the Angerbach and is now a private residence.

(51.32878, 6.79497)

## DATA SOURCES

| | |
|---|---|
| Map data | © OpenStreetMap contributors, ESA WorldCover, Mapzen |
| Data | © OpenStreetMap contributors, Wikipedia, Tripomatic, Official websites |

## IMAGE CREDITS

- Rhine Tower — "Düsseldorf, Marina Düsseldorf" by RockytheRooster, CC BY-SA 3.0
- Polizeipräsidium — "Blick vom Rheinturm zum Polizeipräsidium entlang des Fürstenwall, Anschrift..." by Frank Vincentz, CC BY-SA 3.0
- Neuer Zollhof — "Medienhafen Düsseldorf bei Nacht" by Martin Falbisoner, CC BY-SA 3.0
- Südpark — "Südpark, Cologne-Marienburg" by Severinus1970, CC BY-SA 3.0
- Kaiserswerth Imperial Palace Ruins — "Ruine der Kaiserpfalz in Kaiserswerth" by secular mind, CC BY-SA 3.0 de
- Schloss Kalkum — "Schloss Kalkum in Düsseldorf, Ansicht von Südwesten" by kaʁstn, CC BY-SA 3.0 de
- Kaiserpfalz — "Kaiserpfalz in Kaiserswerth - Innenansicht" by Ger1axg, CC BY 3.0
- Saint Christopher — ":Dieric Bouts 005" by Dieric Bouts, Public domain
- St. Agnes — "Kapelle St. Agnes, Kalkweg in Angermund" by Foto-dus, CC BY-SA 4.0
- St. Cäcilia — "Saint Cecilia in Düsseldorf-Hubbelrath, Germany" by Wiegels, CC BY 3.0
- St. Suitbertus — "St Suitbertus church in Kaiserswerth/Düsseldorf, Germany. View from SW." by Till Niermann, CC BY-SA 3.0
- St. Hubertus — "Catholic Church Saint Hubertus at Duisburg-Rahm" by Dusdia, CC0
- Hubertuskapelle — "Hubertuskapelle (Düsseldorf-Angermund)" by Dusdia, Public domain
- Castle Angermund — "Düsseldorf, Germany. Castle Angermund, view from West." by Beckstet, CC BY-SA 3.0
- Schloss Heltorf — "Düsseldorf, Germany. Castle Heltorf, manor house from South (19th century)." by Beckstet, CC BY-SA 3.0
- Schloss Kalkum — "Schloss Kalkum in Düsseldorf, Ansicht von Südwesten" by kaʁstn, CC BY-SA 3.0 de
- Schlosspark Kalkum — "Schloss Kalkum in Düsseldorf, Ansicht von Südwesten" by kaʁstn, CC BY-SA 3.0 de
- Harbour of Düsseldorf — "Düsseldorf Medienhafen" by Dirk Hartung, CC BY-SA 2.0
- Altes Zollhaus — "Düsseldorf (North Rhine-Westphalia, Germany) – Kaiserswerth – old customs house" by kaʁstn, CC BY-SA 3.0 de
- Polizeipräsidium — "Blick vom Rheinturm zum Polizeipräsidium entlang des Fürstenwall, Anschrift..." by Frank Vincentz, CC BY-SA 3.0
- Schloss Kalkum — "Schloss Kalkum in Düsseldorf, Ansicht von Südwesten" by kaʁstn, CC BY-SA 3.0 de
- Kaiserswerth Imperial Palace Ruins — "Ruine der Kaiserpfalz in Kaiserswerth" by secular mind, CC BY-SA 3.0 de
- St. Agnes — "Kapelle St. Agnes, Kalkweg in Angermund" by Foto-dus, CC BY-SA 4.0
- St. Cäcilia — "Saint Cecilia in Düsseldorf-Hubbelrath, Germany" by Wiegels, CC BY 3.0
- Caritas Altenzentrum St. Hubertusstift — "Hubertus-Stift in Düsseldorf-Unterbilk, Germany" by Wiegels, CC BY 3.0
- Haus Weber — "Das Haus Weber, An der alten Mühle 5 in Düsseldorf-Kalkum, wurde 1951 von..." by Kürschner, Public domain
- Schlosspark Kalkum — "Schloss Kalkum in Düsseldorf, Ansicht von Südwesten" by kaʁstn, CC BY-SA 3.0 de
- Hochbunker — "Winkel Turm Bunker" by Ramsch, CC-BY-SA-3.0
- Hubertuskapelle — "Hubertuskapelle (Düsseldorf-Angermund)" by Dusdia, Public domain
- Castle Angermund — "Düsseldorf, Germany. Castle Angermund, view from West." by Beckstet, CC BY-SA 3.0
- Schloss Kalkum — "Schloss Kalkum in Düsseldorf, Ansicht von Südwesten" by kaʁstn, CC BY-SA 3.0 de
- Kaiserswerth Imperial Palace Ruins — "Ruine der Kaiserpfalz in Kaiserswerth" by secular mind, CC BY-SA 3.0 de
- Schloss Heltorf — "Düsseldorf, Germany. Castle Heltorf, manor house from South (19th century)." by Beckstet, CC BY-SA 3.0
- Kaiserpfalz — "Kaiserpfalz in Kaiserswerth - Innenansicht" by Ger1axg, CC BY 3.0
- Schloss Kalkum — "Schloss Kalkum in Düsseldorf, Ansicht von Südwesten" by kaʁstn, CC BY-SA 3.0 de
- Burg Angermund — "Düsseldorf, Germany. Castle Angermund, view from West." by Beckstet, CC BY-SA 3.0

A free travel guide — not for sale. Travel guide generated with AI on November 21, 2026. Text and layout by Tripomatic, licensed under CC BY-SA 4.0. Map data © OpenStreetMap contributors, available under the ODbL. Photos are under their own licences, as credited on this page.