

Fanø

Southern Denmark Region · Denmark

TRAVEL GUIDE

Tripomatic

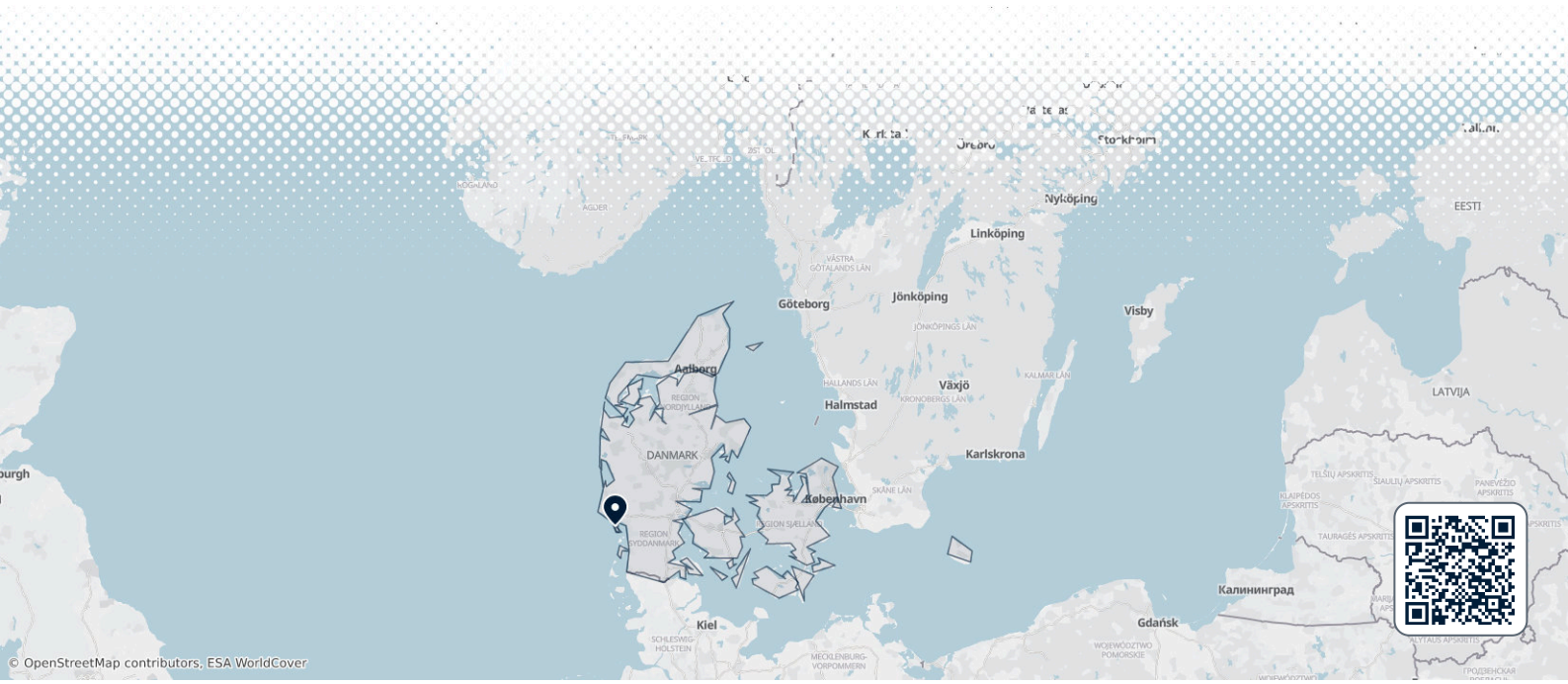

Overview

Fanø is a small island in the Wadden Sea, 12 minutes by ferry from Esbjerg. It is about 16 km long, with one wide sandy beach along its whole west coast. Behind the beach lie dunes, heath and low pine forest. On the east side, two old seafaring villages look out over the tidal flats, which are part of the Wadden Sea National Park and a UNESCO World Heritage Site.

The island suits a slow trip of a few nights: beach walks, cycling, seal and bird watching, and quiet evenings in the villages. Nordby is the main village, where the ferry arrives. Sønderho, at the southern tip, has narrow lanes and nearly 300 old thatched houses from the time when Fanø captains sailed the world. Summer is the busy holiday season, while spring and autumn are calm and good for nature.

When to visit

Summer (June to August) is the beach season, with long days and mild temperatures, but it is also when the island is busiest. Spring and autumn bring migrating birds and fewer people, though the weather is wetter and windier. Winter is dark, cold and very quiet, and many places close.

The biggest event is the **Fanø International Kite Fliers Meeting** in mid-June, when thousands of kite fliers from around the world gather on the beach near Rindby Strand. If you prefer local tradition, come for Sønderhodag on the third Sunday in July, when women and children in traditional Fanø costume walk in a bridal procession through Sønderho.

MONTH	CONDITIONS	DAY °C avg / max	NIGHT °C avg / min	
January	Poor Poor for the beach	4° / 9° Feels like -2°	1° / -6°	15 rainy days · Dry air
February	Poor Poor for the beach	4° / 8° Feels like -1°	1° / -6°	12 rainy days · Dry air
March	Poor Poor for wildlife watching	6° / 11° Feels like 1°	2° / -4°	Dry air
April	Fair Fair for cycling	11° / 17° Feels like 6°	5° / 1°	Dry air
May	Good Good for cycling	14° / 21° Feels like 11°	9° / 5°	12 rainy days · Dry air
June	Good Good for cycling	17° / 24°	12° / 9°	12 rainy days · Dry air
July	Good Good for sightseeing	19° / 26°	14° / 12°	15 rainy days · Dry air
August	Good Good for sightseeing	20° / 26°	15° / 12°	16 rainy days
September	Good Good for cycling	17° / 22°	13° / 9°	14 rainy days · Dry air
October	Fair Fair for cycling	13° / 16° Feels like 9°	9° / 4°	16 rainy days · Dry air
November	Poor Poor for wildlife watching	8° / 13° Feels like 4°	5° / -1°	16 rainy days · Dry air
December	Poor Poor for the beach	5° / 10° Feels like 0°	3° / -5°	15 rainy days · Dry air

Climate data: NASA POWER + Copernicus ERA5-Land and ERA5 · 1996–2025

Top sights

The island's sights are small and spread out, so plan one day for Nordby and one for Sønderho and the beach.

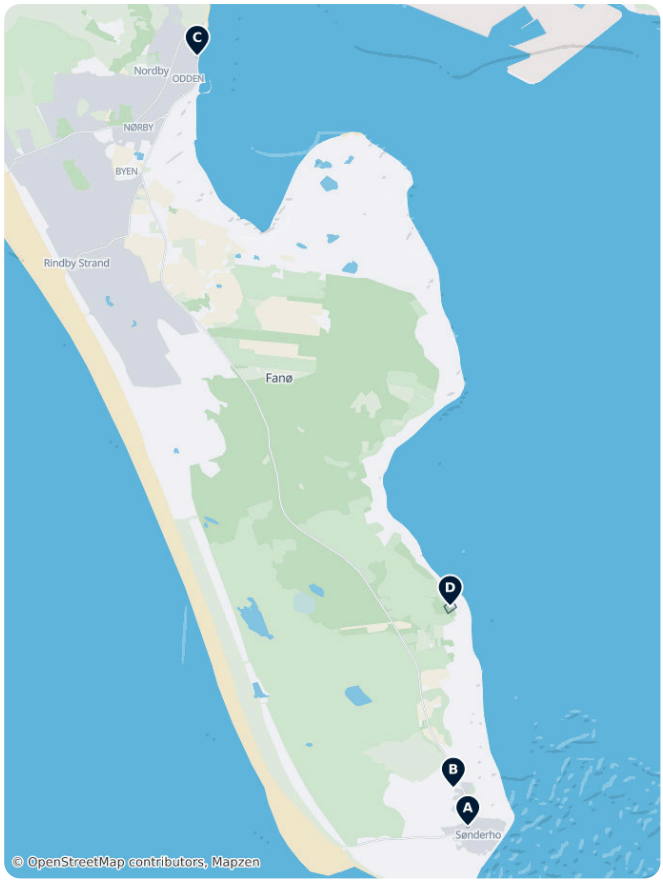

- **The west-coast beach** runs the whole length of the island. The wide, firm sand between Fanø Bad and Rindby Strand is the best area for swimming, and part of the beach is open to cars.
- A Sønderho Kirke is a brick church from 1782. Fifteen votive ship models hang in the nave, most of them made by local seamen and shipbuilders.
- B Sønderho Mølle is the old windmill at the edge of Sønderho. It is the end point of the bridal procession on Sønderhodag.
- C Fanø Skibsfart & Dragtsamling in Nordby tells the story of the island's sailing ships through paintings and models. It also shows the traditional Fanø costumes worn by island women.
- D Sønderho Fuglekøje is a historic duck decoy, a pond-based trap once used to catch wild ducks. It lies in the countryside north of Sønderho, near the eastern tidal flats.
- **Sønderho village** itself is the main sight in the south. Walk the narrow lanes between the thatched captains' houses, which face east to west to stand against the wind. The small Fanø Kunstmuseum is also in the village.
- **Nordby** has a compact old centre of low houses and small lanes near the harbour. The local history museum, Fanø Museum, is also here.

Fanø – Plan Your Trip
Turn the places from this guide into a real itinerary, with smart routing, time estimates, and everything you need for a perfect trip.
3M+ downloads · 4.6 stars · 15 years of trip planning
App Store · Google Play
Scan to download the app

What to experience

A visit to Fanø is mostly about the tides, the wind and the wide open beach.

- **Drive on the beach**: Take the car onto the sand (see the driving rules below). Park on the firm sand well above the water line and walk or swim from there.
- **Fly a kite**: Fanø is famous for kite flying, thanks to its steady wind and wide beach. Kite buggies and surfing are popular too.
- **Join Sønderhodag**: On the third Sunday in July, follow the fiddlers, the bride and groom and around a hundred women and children in traditional costume to the mill. Afterwards everyone can join the old Sønderho dances.
- **See the seals**: Up to several hundred seals rest on the sandbank Galgerev southwest of Sønderho. Join a guided seal tour, which keeps a safe distance from the animals.
- **Pick oysters**: From October to April, guided oyster safaris in the Wadden Sea take you onto the tidal flats at low tide to collect wild oysters.
- **Play the links**: Fanø Golf Links is Denmark's oldest golf course and a true links among the dunes.

Day trips

The ferry puts the mainland 12 minutes away, so day trips are easy. Many are about the Wadden Sea itself.

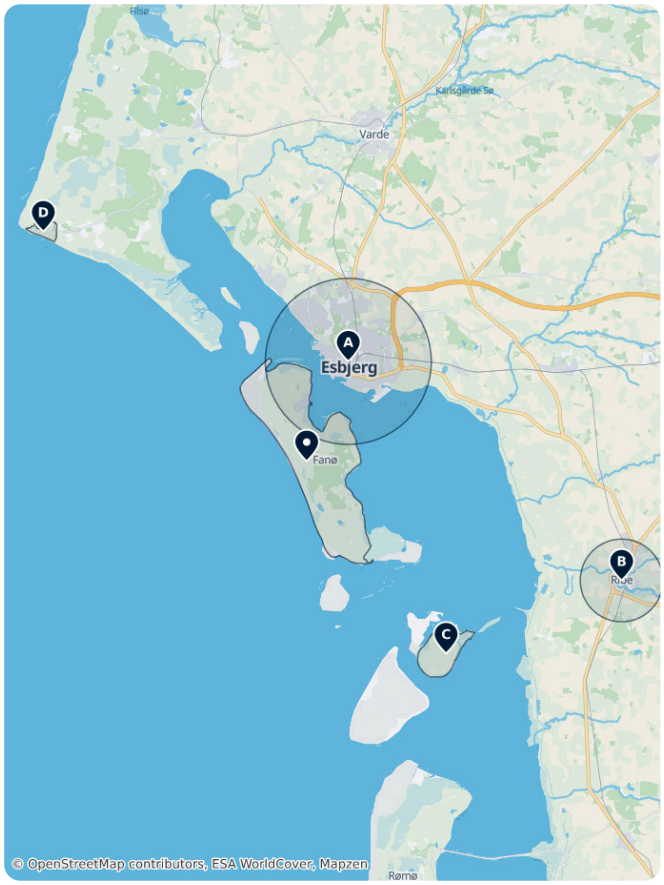

- Ⓐ Esbjerg (12 min by ferry): a modern port town. Visit Men at Sea, a 9-metre white sculpture of four seated men, and the seals and aquarium at Fisheries and Maritime Museum, both by the sea at Sædding, northwest of the centre.
- Ⓑ Ribe (about 35–40 min by train from Esbjerg): Denmark's oldest town, with a cathedral, cobbled streets and half-timbered houses.
- Ⓒ Mandø (about 1 hour from Fanø by ferry and car to the departure point): a tiny island you reach at low tide, either by a gravel tidal road or on a tractor-pulled bus across the seabed. Tours leave from the Wadden Sea Centre near Vester Vedsted, south of Ribe.
- **Black Sun in the marshes** (about 1 hour or more by car): in spring and autumn, huge flocks of starlings form dark shapes in the sky at dusk over the marshes near Ribe and Tønder. Guided evening trips are the easiest way to find them.
- Ⓓ Blåvand (about 45 min by car from Esbjerg): Denmark's westernmost point, with a lighthouse, wide beaches and old bunkers.

Where to explore

Fanø is part of the Wadden Sea coast of southwest Jutland, and its neighbours are easy to combine with a stay on the island.

- **On the mainland**: Esbjerg is the ferry port and nearest town, and Ribe is the historic town to the south.
- **The Wadden Sea**: Wadden Sea covers the tidal flats around the island, and Mandø is the tiny tidal island further south.
- **Further afield**: Blåvand for more North Sea beaches, and Billund for LEGOLAND and the nearest large airport.

Getting there

- **By ferry**: Fanølinjen ferries cross from Esbjerg to Nordby in about 12 minutes, with frequent departures through the day and fewer at night and in winter. Fares are return fares. Buy them online or at the machines at the terminal. Children and bicycles travel free, and car space in summer is best booked ahead. See Fanølinjen.
- **By train**: Trains run to Esbjerg from Copenhagen in about 3 hours. The ferry terminal is a short walk or bus ride from Esbjerg station.
- **By air**: Billund Airport is the nearest large airport. Buses 144 and 944X run from the airport to Esbjerg. See Sydtrafik airport buses.
- **By car**: Drive to the ferry terminal in Esbjerg and take the car across.

Getting around

- **Bus**: A local bus links Nordby, Fanø Bad, Rindby Strand and Sønderho. It runs more often in summer and much less in winter, and it does not meet every ferry, so check the timetable first. The tourist office in Nordby has the current timetable and fares.
- **Bicycle**: Cycling is the best way to see the island. The land is flat, and bike paths run between the villages and the beach. Bike rental is available in Nordby, Rindby Strand and Sønderho, and you can bring your own bike on the ferry for free.
- **On foot**: Nordby and Sønderho are each easy to explore on foot. The villages are about 12 km apart, so you need a bike, bus or car between them.
- **Car**: Useful for a short stay with luggage, for the beach drive and for day trips to the mainland.

Getting around on foot & by bike

WALKABILITY

Moderate

Nordby and Sønderho are compact and easy on foot, but they are about 12 km apart.

CYCLING INFRASTRUCTURE

High

Flat terrain and bike paths link the villages and the beach; wind is the main challenge.

Driving

- **Is a car worth it?**: Not necessary. The bus, bikes and short distances cover most needs. A car helps with luggage, with the beach drive and with day trips to the mainland.
- **The ferry**: The car fare is a return fare, and it covers the car and up to nine people. Book ahead for summer weekends.
- **Beach driving**: Allowed between Fanø Bad and Sønderho, with a 30 km/h limit. Keep to the firm sand, watch for people and kites, and never leave the car near the water line when the tide is coming in.
- **Parking**: Parking is easy to find in the villages and at the beach. In Sønderho, park at the edge of the village and walk in, because the lanes are narrow.

Food & drink

Food on Fanø is simple and local: fish and shellfish, fresh Wadden Sea oysters in the cold months, and smoked fish. In summer, ice cream shops, waffle bakeries and sweet shops selling boiled sweets are part of every beach day.

For a classic meal, go to Sønderho, where the old inn Sønderho Kro dates from 1722 and is one of Denmark's oldest and best-preserved inns. Otherwise, the small cafés along the main street in Nordby and the cluster of restaurants at Fanø Bad cover most needs. Many places open only in the main season, so check opening times in spring, autumn and winter.

What to eat & drink

LUNCH

Smørrebrød
Open-faced rye bread sandwiches with toppings such as pickled herring, roast beef, shrimp, or liver pâté.

Smoked Herring · Røget sild
Cold-smoked herring, a Bornholm speciality, traditionally served on dark bread with raw onion and chives.

DINNER

Frikadeller
Pan-fried patties of ground pork and veal, seasoned with onion and nutmeg, served with potatoes and gravy.

Roast Pork with Crackling · Flæskesteg
Slow-roasted pork with crisp crackling, typically served with braised red cabbage and potatoes.

SNACKS & STREET FOOD

Rye Bread · Rugbrød
Dense, dark sourdough rye bread — the cornerstone of Danish everyday eating, used as the base for smørrebrød.

SWEETS & DESSERTS

Danish Pastry · Wienerbrød
Buttery, laminated pastry in many shapes — the local name literally means Vienna bread. Found in every bakery.

Cinnamon Roll · Kanelsnegle
A buttery, swirled cinnamon bun popular at bakeries across the country.

DRINKS

Carlsberg / Tuborg · Øl
The two dominant Danish lager brands, both originating in Copenhagen and served on draught throughout the country.

Akvavit · Snaps
A caraway- or dill-flavoured spirit served ice-cold in a shot glass, traditionally accompanying festive meals.

Fanø – Plan Your Trip

Turn the places from this guide into a real itinerary, with smart routing, time estimates, and everything you need for a perfect trip.

3M+ downloads · **4.6 stars** · **15 years of trip planning**

App Store · Google Play

Scan to download the app

Safety & health

Fanø is very safe, and crime against visitors is rare. The real risks come from nature.

- **Tides**: Never walk far onto the tidal flats on your own. The tide comes in fast, and fog can hide the way back. Go with a local guide for seal and oyster trips.
- **Swimming**: Swim at the marked stretch between Fanø Bad and Rindby Strand. Strong winds and currents can make the sea dangerous, so respect the warning flags.
- **On the beach**: Cars drive on the beach, so keep children close and look before you cross the driving lane.
- **Weather**: Wind and rain can change fast. Bring a windproof jacket in every season.

History

For centuries the island belonged to the Danish king, until royal ownership ended in 1741. From the mid-1700s to the late 1800s, Fanø was one of Denmark's great seafaring communities. Its sailing ships traded across the world, and the wealth from this time built the captains' houses you see in Nordby and Sønderho today.

The men were often at sea for years, so women ran island life. They wore the traditional Fanø costume every day for more than 200 years, and the last woman to do so died in 1972. You can see the costumes and the ship models at Fanø Skibsfart & Dragtsamling, and the votive ships in Sønderho Kirke.

As the age of sail ended around 1900, tourism took its place. Beach hotels and Denmark's first golf course appeared at Fanø Bad. During the Second World War, the German army made the coast part of the Atlantic Wall. About 300 concrete bunkers still lie in the dunes along the beach.

Country facts

Quick practical facts for Denmark at a glance:

CURRENCY

DKK kr

EMERGENCY

112

ELECTRICITY



Type C / Type E / Type F / Type K
230 V · 50 Hz

LANGUAGES

Danish

TAP WATER

Safe to drink

Fanø Essentials

Fanø, a centerpiece of the Wadden Sea National Park, is defined by its 18th-century maritime heritage and preserved architectural style. This selection focuses on the historic villages of Nordby and Sønderho, featuring landmarks like the 1782 Sønderho Church with its extensive collection of votive ships and the 1895 Sønderho Mill. The list includes Denmark's oldest golf links, established in 1901, along with natural viewpoints like Pælebjerg and cultural sites such as the restored Sønderho Fuglekøje duck decoy.

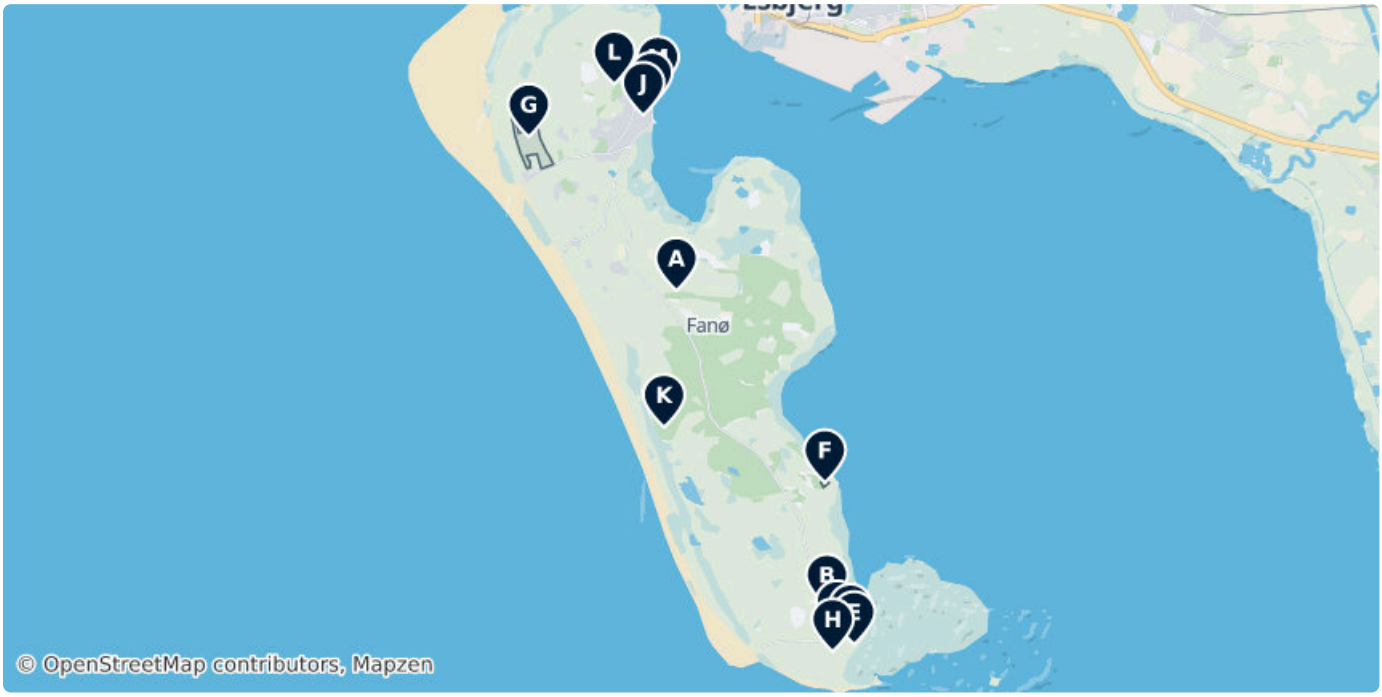



A Fanø

Time stands still here: unspoilt nature, dunes, wonderful quiet beaches and two historical townships - what a peaceful place.

(Unnamed Road), 6720, Denmark (55.41305, 8.41445)

+45 70 26 42 00



B Sønderho Mølle

A Dutch-style windmill built in 1895, serving as a prominent landmark and museum in the southern part of the island.

46 Vester Land, Sønderho 6720, Denmark (55.35455, 8.46345)



C Sønderho Church

Completed in 1782, this church contains Denmark's largest collection of votive ships, with 15 ship models suspended from the ceiling.

1A Sønderho Strandvej, Sønderho 6720, Denmark (55.34969, 8.46668)

D Fanø Skibsfart & Dragtsamling

Museum showcasing Fanø's maritime history through ship models and an extensive collection of traditional 18th and 19th-century island costumes.

Store Slippe, 6720 Nordby, Denmark (55.44728, 8.40635)

Mo–Sa	11:00–16:00
Su	Closed

fanoskibs-dragt.dk, +45 21 14 00 43

E Sønderho Kro

One of Denmark's oldest inns, dating back to 1722, known for its preserved historic architecture and traditional regional dining.

11 Kropladsen, Sønderho 6720, Denmark (55.34769, 8.47229)

Fr–Sa	12:00–14:30, 18:00–20:30
Su	12:00–14:30

sonderhokro.dk, +45 75164009



F Sønderho Fuglekøje

A restored duck decoy trap originally constructed in 1888, featuring a system of canals and screens used to capture wildfowl.

(55.37759, 8.46276)



G Fanø Golf Links

Established in 1901, this is Denmark's oldest golf course, designed as a traditional links course within the natural coastal dunes.

Rindby Strand 6720, Denmark (55.44144, 8.36638)

fanoe-golf-links.dk

H Sømærke - Æ Kåver

A historic wooden navigation beacon and sea mark located on a dune, offering views across the Wadden Sea.

(55.34636, 8.46532)

I Fanø Kunstmuseum

Located in a former merchant's house, this museum displays a collection of works by artists who specialized in Fanø's landscapes and maritime scenes.

5 Nord Land, Sønderho 6720, Denmark (55.34908, 8.47106)

Mo	Closed
Tu–Su	13:00–17:00

fanoekunstmuseum.dk, +45 75164044

J Fanø Museum

A cultural history museum housed in a traditional 18th-century thatched building, exhibiting local tools and domestic interiors from the island's seafaring era.

(55.44544, 8.40364)

Mo–Su	11:00–15:00

K Pælebjerg

The highest point on the island at 21 meters, providing a vantage point over the surrounding dunes, forest, and North Sea.

6720, Denmark (55.38781, 8.41041)

L Kikkebjerget

A historic lookout hill in Nordby formerly used by pilots to monitor ship traffic and incoming vessels.

(55.45115, 8.39417)

M Nordby

The island's main ferry terminal and transport hub, providing the primary connection to the mainland city of Esbjerg.

Fanø - Esbjerg, Denmark (55.45018, 8.40845)

Top Sights on Fanø

Fanø's cultural landscape is defined by its maritime history and preserved 18th-century architecture. This selection features the island's most significant landmarks, from the restored 1895 Sønderho Mølle windmill to the maritime collections at Fanø Skibsfart & Dragtsamling. Visitors can explore traditional sailor homes like Hanne's Hus, view regional art at the Fanø Kunstmuseum, and reach elevated viewpoints at Pælebjerg and Kikkebjerget for panoramic vistas of the Wadden Sea and the North Sea dunes.

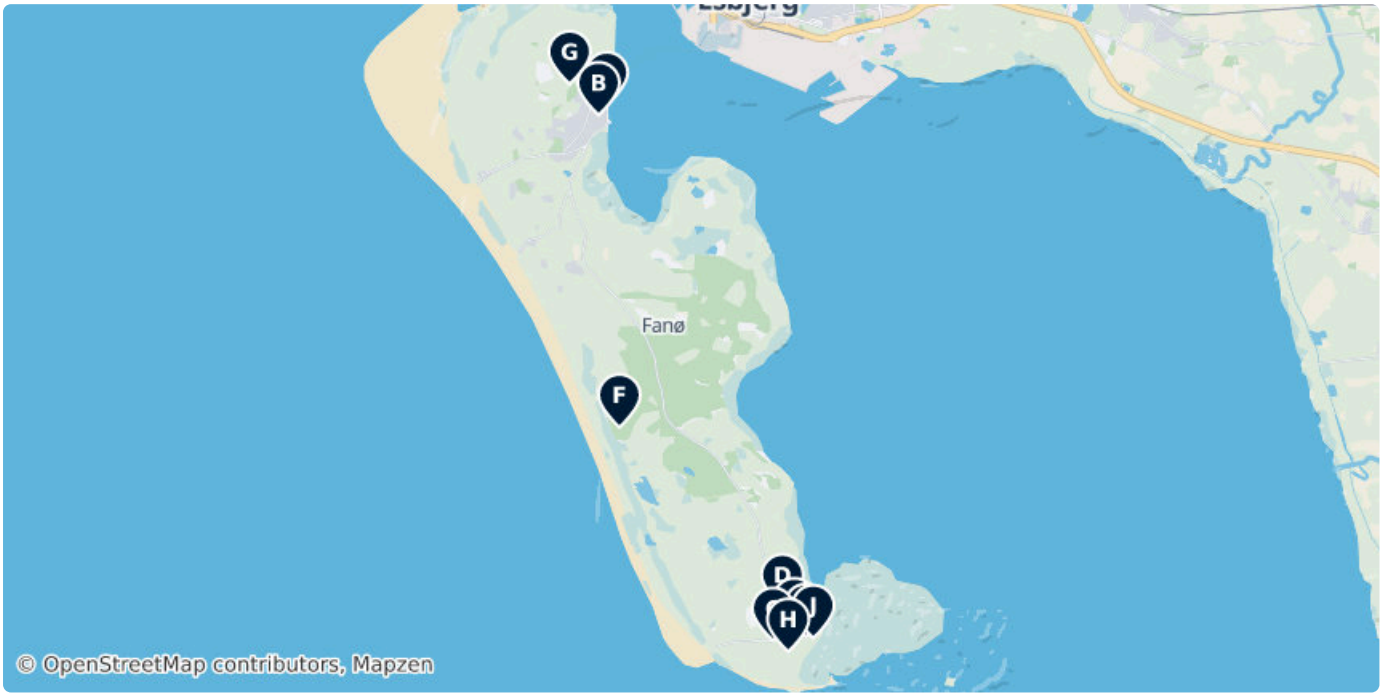

A Fanø Skibsfart & Dragtsamling

Displays ship models, navigation instruments, and a large collection of traditional island costumes dating back several centuries.

Store Slippe, 6720 Nordby, Denmark (55.44728, 8.40635)

Mo–Sa	11:00–16:00
Su	Closed

fanoskibs-dragt.dk, +45 21 14 00 43

B Fanø Museum

Housed in a typical 18th-century Fanø farmhouse in Nordby, this museum exhibits historical interiors, tools, and artifacts documenting local life.

(55.44544, 8.40364)

Mo–Su	11:00–15:00

C Sønderho Gammel Redningstation

A former lifeboat station showcasing the history of maritime rescue operations along the island's coastline.

(55.34837, 8.46040)



D Sønderho Mølle

A restored Dutch-style windmill built in 1895, standing as a prominent landmark on the southern tip of the island.

46 Vester Land, Sønderho 6720, Denmark
(55.35455, 8.46345)

E Fanø Kunstmuseum

Located in an old grocery store, this museum features paintings by artists who have lived on or visited Fanø since the 19th century.

5 Nord Land, Sønderho 6720, Denmark (55.34908, 8.47106)

Mo	Closed
Tu–Su	13:00–17:00

fanoekunstmuseum.dk, +45 75164044

F Pælebjerg

The island's highest point at 21 meters, offering views across the pine forests, dunes, and the North Sea coast.

6720, Denmark (55.38781, 8.41041)

G Kikkebjerget

A historic lookout point near Nordby used by sailors' families to watch for returning ships.

(55.45115, 8.39417)

H Sømærke - Æ Kåver

A reconstructed wooden navigational beacon located on a dune, serving as a historic landmark for seafaring traffic.

(55.34636, 8.46532)

I Mini Citroën Museum

A specialized museum in Sønderho featuring an extensive private collection of Citroën car models and technical memorabilia.

(55.35014, 8.46737)

Mo–Su	Open 24/7

+4540286474

J Hanne's Hus

An authentic 18th-century sailor's home preserved with its original interior, providing insight into the domestic life of Sønderho's maritime community.

5 Øster Land, Sønderho 6720, Denmark
(55.34886, 8.47353)

hanneshus.dk/homedansk/

Hidden Gems of Fanø

Fanø's cultural landscape is defined by its seafaring history and vibrant craft scene. This collection features artisanal workshops like Fanø Glaspusteri and Keramikcafeen, alongside the historic Sønderho Gamle Kirkegård, where sailors' graves preserve the island's maritime heritage. Memorials like the 'Minde om dem der blev derude' honor those lost at sea, while the coastal ponds of Fanø Fiskesø and Sønderho Strandsø offer quiet natural spaces. These sites showcase the island's transition from a major shipping hub to a center for traditional crafts and ecological reflection.

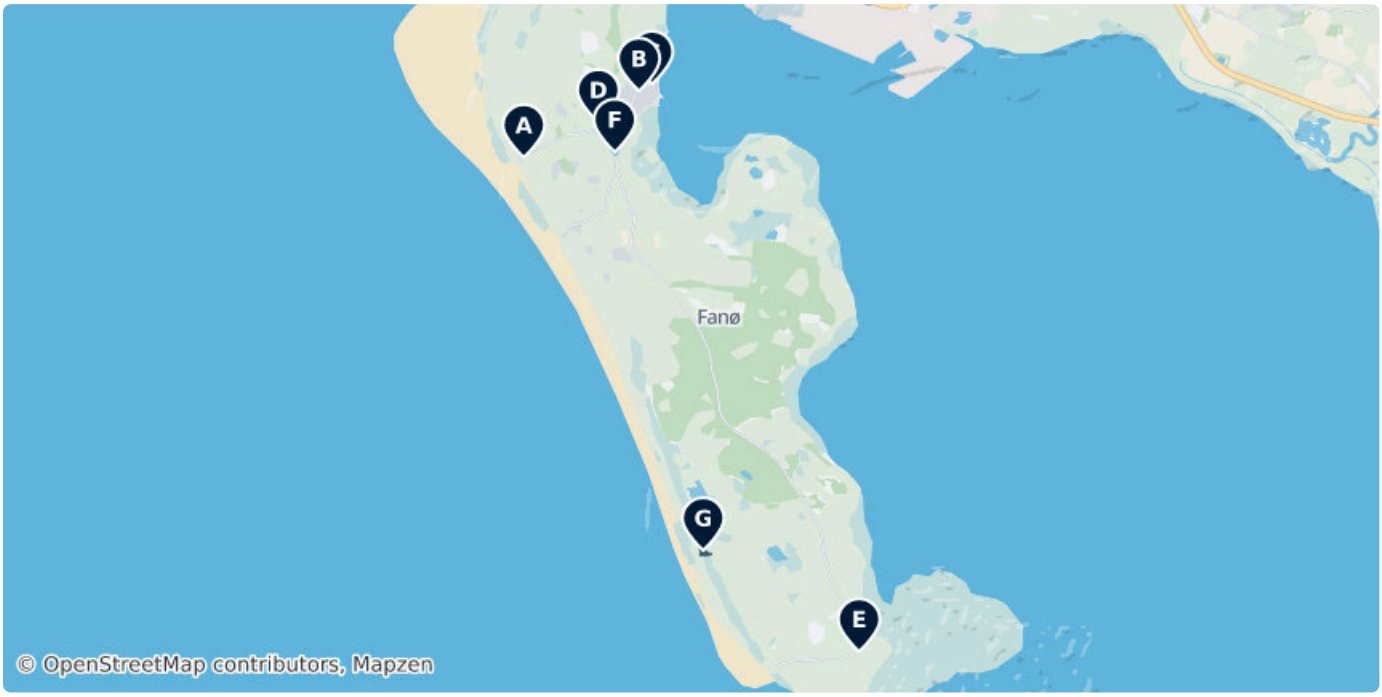

A Keramikcafeen

Studio and gallery focused on handmade ceramics, often featuring functional stoneware and decorative art pieces.

(55.43376, 8.36619)

keramikcafeen.eu

B Madsens Galleri

Art gallery showcasing local works, including paintings and visual arts inspired by the Wadden Sea landscape.

(55.44506, 8.40073)

madsensgalleri.dk

C Fanø Glaspusteri

Working glassblowing workshop where visitors can observe traditional glass-making techniques and purchase handcrafted glassware.

47 Hovedgaden, Nordby 6720, Denmark (55.44622, 8.40466)

fanoeglaspusteri.dk

D Minde om dem der blev derude

An obelisk memorial dedicated to the local fishermen and sailors who never returned from the sea.

Fyrrevangen, 6720, Denmark (55.43972, 8.38853)

E Sønderho Gamle Kirkegård

Historic cemetery featuring traditional tombstones of Fanø's sea captains, reflecting the village's 18th and 19th-century maritime prosperity.

(55.34965, 8.46678)

F Fanø Fiskesø

Freshwater put-and-take fishing pond located near Rindby, stocked with trout for recreational angling.

30D Storetoft, 6720, Denmark (55.43469, 8.39350)

fanofiskeso.dk

G Sønderho Strandsø

Coastal pond located behind the dunes in Sønderho, serving as a habitat for local birdlife and a spot for quiet observation.

(55.36686, 8.41999)

DATA SOURCES

Map data	© OpenStreetMap contributors, ESA WorldCover, Mapzen
Data	© OpenStreetMap contributors, Wikidata, Wikipedia, Tripomatic, Official websites

IMAGE CREDITS

- Fanø — "Windmill in Sønderho, Fanø, Denmark. Dutch type, built in 1895 to replace an..." by Cnyborg, CC-BY-SA-3.0
- Sønderho Mølle — "Sønderho Mølle by Vidox" by Vidox, CC BY-SA 4.0
- Sønderho Church — "Sønderho kirke, the pulpit. Sønderho Sogn, Skast Herred, Ribe Amt" by Malene, CC-BY-SA-3.0
- Sønderho Fuglekøje — "Soenderho-fuglekoje" by Bruger:Perhofman, Per Hofman Hansen., cc-by-sa-3.0
- Fanø Golf Links — "View of Fanø Golf Links, Denmark, from 9th Tee" by Ulrich Mayring, CC-BY-SA-3.0
- Sønderho Mølle — "Sønderho Mølle by Vidox" by Vidox, CC BY-SA 4.0

A free travel guide — not for sale. Travel guide generated with AI on November 13, 2026. Text and layout by Tripomatic, licensed under CC BY-SA 4.0. Map data © OpenStreetMap contributors, available under the ODbL. Photos are under their own licences, as credited on this page.