

Granada

Andalusia · Spain

TRAVEL GUIDE

Tripomatic



Overview

Granada sits where the Sierra Nevada mountains meet the fertile Vega plain. Its skyline is dominated by one building: the Alhambra, the last great palace-fortress of Muslim Spain. Granada was the capital of the Nasrid emirate, the final Islamic kingdom on the Iberian peninsula, for over 250 years. That history is still visible today — in the hillside lanes of the old Moorish quarter, in the cave dwellings carved into the hill above the river, and in the Renaissance cathedral the Catholic Monarchs built to mark their conquest in 1492.

The city suits travelers who want dense, walkable history rather than a beach or a nightlife scene, though it also has a lively student population and a strong tapas culture. Plan for at least two full days: one for the Alhambra complex alone, and one to wander the old town below it. The poet *Federico García Lorca* was born just outside Granada and is closely tied to the city's cultural identity.

When to visit

Spring (April–May) and autumn (September–October) bring mild days and the clearest views of the Sierra Nevada from the city's viewpoints. Summer is hot and dry, with July and August regularly passing 33 °C, while winter is cool with occasional snow on the surrounding peaks, visible from the streets below.

The **International Festival of Music and Dance of Granada**, held across June and July in venues including the Alhambra's own Palace of Charles V, is the city's headline cultural event and draws visitors specifically to time a trip around it.

MONTH	CONDITIONS	DAY °C avg / max	NIGHT °C avg / min	
January	Good Good for hiking	13° / 18° Feels like 9°	5° / 1°	Dry air
February	Great Great for hiking	14° / 19° Feels like 10°	5° / 0°	Dry air
March	Great Great for hiking	17° / 22° Feels like 13°	7° / 2°	Dry air
April	Great Great for hiking	19° / 25° Feels like 16°	9° / 5°	Dry air
May	Great Great for sightseeing	23° / 29°	12° / 7°	23 sunny days · Dry air · Calm winds
June	Great Great for sightseeing	29° / 34°	17° / 12°	26 sunny days · Dry air · Calm winds · UV 9 (Very high)
July	Great Great for sightseeing	32° / 36°	20° / 16°	28 sunny days · Dry air · Calm winds · UV 9 (Very high)
August	Good Good for sightseeing	32° / 36°	21° / 17°	27 sunny days · Dry air · Calm winds · UV 8 (Very high)
September	Great Great for sightseeing	27° / 32°	17° / 13°	21 sunny days · Dry air · Calm winds
October	Great Great for sightseeing	22° / 28°	13° / 9°	Dry air · Calm winds
November	Great Great for hiking	16° / 22° Feels like 13°	8° / 3°	Dry air
December	Good Good for hiking	14° / 19° Feels like 10°	6° / 2°	Dry air

Best months: April, May, June, July, September, October

Climate data: NASA POWER (MERRA-2) · 1996–2025

Afternoons in July and August can feel harsher than the numbers suggest — the Alhambra's stone courtyards offer little shade, so early-morning or late-afternoon visits are far more comfortable than midday in high summer.

Top sights

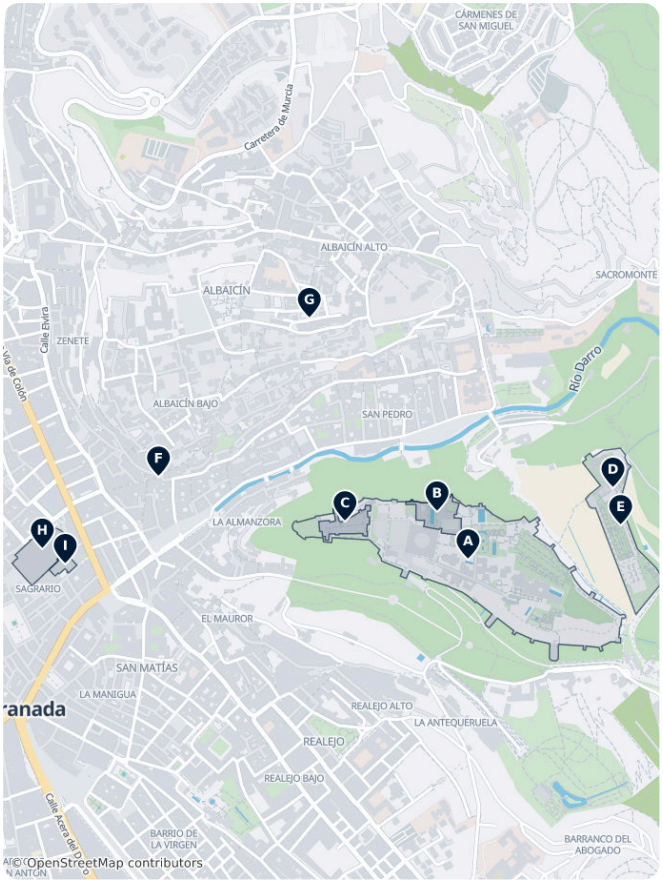

A Alhambra is Granada's essential visit: a fortified hilltop complex that took shape over centuries as the residence of the Nasrid emirs. Book tickets well in advance — daily entry is capped and popular dates sell out weeks ahead.

Inside the complex, B Palace of the Nasrids are the ornamental heart of the site, a sequence of courtyards and halls including the Court of the Lions, covered in carved stucco and tilework. Entry to the palaces is timed, so check the slot printed on your ticket. The older C Alcazaba sits at the western tip of the hill, its watchtower giving the first wide view over the city and the Albayzín opposite.

Just east, the D Generalife and its adjoining E Generalife were the emirs' summer retreat, a series of shaded patios and water channels that stay noticeably cooler than the main palaces in summer.

Across the river gorge, the F Albayzín is Granada's old Moorish quarter, a maze of narrow whitewashed lanes that has kept its medieval street plan. The G San Nicolás Viewpoint inside it is the classic spot for a wide view back across to the Alhambra, especially near sunset.

Down in the modern center, the Renaissance-Baroque H Catedral de Granada was built on the site of the city's main mosque after 1492, and the adjoining I Royal Chapel holds the tombs of Ferdinand and Isabella, the monarchs who completed the Reconquest here.

Granada – Plan Your Trip

Turn the places from this guide into a real itinerary, with smart routing, time estimates, and everything you need for a perfect trip.

3M+ downloads · 4.6 stars · 15 years of trip planning

App Store · Google Play

Scan to download the app

What to experience

- **Order a drink, get a free tapa.** Granada is one of the last Spanish cities where most bars still serve a small free tapa with every drink you order — round after round brings a different dish, and it's a genuine local custom rather than a tourist gimmick.
- **Watch the sunset over the Alhambra from Mirador de San Nicolás**, often accompanied by street musicians playing flamenco guitar as the floodlights come on across the valley.
- **See a flamenco zambra in a Sacromonte cave.** The caves of Sacromonte have hosted this style of flamenco, performed in intimate whitewashed rooms rather than a theater, for generations.
- **Walk the Carrera del Darro at dusk**, the cobbled path along the river gorge below the Alhambra, when the walls above are lit and the day-trip crowds have thinned.

Day trips

Granada's location between the Sierra Nevada and the Mediterranean coast makes it a strong base for day trips, from mountain villages a short drive away to major cities that need a longer outing.

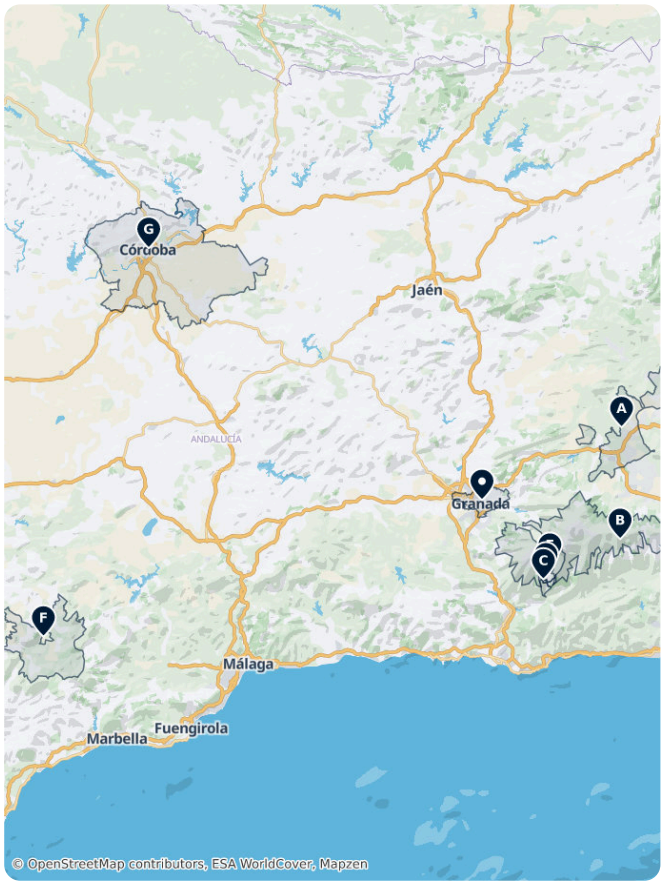

- **A Guadix** — around 45 minutes by car or bus. A town of cave houses still lived in today, cut into the soft rock hills; the troglodyte quarter and its cave museum are unlike anything in Granada itself.
- **B Sierra Nevada** — about 45 minutes to an hour by car or seasonal bus to the Pradollano ski station. Skiing in winter, hiking and mountain-bike trails in summer, and the highest paved road in continental Europe toward Pico Veleta.
- **The Alpujarras villages** — roughly 1 to 1.5 hours by car to villages like C Pampaneira, D Bubión, and E Capileira, stacked on the southern slopes of the Sierra Nevada with flat-roofed, Berber-style architecture unique in Spain.
- **F Ronda** — about 1.5 to 2 hours by car; by train it takes longer, around 2.5 hours with a change at Antequera. One of Andalusia's most dramatic towns, split by a deep gorge and crossed by the 18th-century Puente Nuevo.
- **G Córdoba** — roughly 1.5 to 2 hours by train or car. Home to the Mezquita, the former Great Mosque turned cathedral, and one of Spain's best-preserved old Jewish quarters.

Getting there

- **By air**: Federico García Lorca Granada-Jaén Airport is about 15 km west of the city, with mostly domestic and a growing number of European routes. An airport bus meets arriving flights and runs into the center in roughly 45 minutes; a taxi takes about 20–25 minutes. Travelers on long-haul or budget routes often fly into Málaga instead and continue to Granada by bus or car, a journey of around 1.5 hours.
- **By train**: Granada's train station has high-speed AVE service to Madrid (around 3 hours) and regional connections to Sevilla, Córdoba, and the coast at Málaga and Almería.
- **By bus**: The Estación de Autobuses de Granada has frequent long-distance coaches to Málaga, Córdoba, Sevilla, and Madrid, often cheaper and only slightly slower than the train.

Getting around

- **Public transit**: City buses, run by the local operator, cover the center and outer neighborhoods; contactless bank card or phone payment works directly on board, so a transit card isn't necessary for a short stay. Small minibus lines climb the steep streets of the Albayzín and Sacromonte that regular buses can't reach.
- **Taxi / ride-hailing**: Cabify operates alongside local taxi ranks; coverage from international ride-hailing apps is more limited than in larger Spanish cities.
- **On foot**: The historic center, Alhambra hill, and Albayzín are all walkable, but expect steep cobbled streets throughout — comfortable shoes matter more here than in most Spanish cities. Cycling is not very practical because of the hills.

Getting around on foot & by bike

WALKABILITY

Moderate

The center is compact, but the Albayzín and Alhambra hill involve steep, cobbled streets.

CYCLING INFRASTRUCTURE

Low

Granada's hills make cycling impractical for most visitors.

Driving

- **Is a car worth it?**: Skip it for the city itself — the historic center is compact and hilly, and much of it sits inside a camera-monitored restricted traffic zone for residents and authorized vehicles. Rent one only for exploring the Alpujarras, Sierra Nevada, or the coast.
- **Parking**: Use one of the underground car parks near the center (Puerta Real, San Agustín) rather than searching for street parking; on-street "zona azul" spaces are metered and time-limited.
- **Restrictions**: The Albayzín and the Alhambra hill have restricted traffic zones open mainly to residents and permit holders — plan to park below and walk up rather than driving in.

Food & drink

Granada's signature habit is the free tapa: order a beer or wine and a small dish arrives with it, unasked, and often improves as you order more rounds. This is standard practice across most bars in the center, not just a tourist neighborhood custom.

For a concentrated stretch of tapas bars, head to the streets around Calle Navas and Campo del Príncipe in the Realejo quarter, or Calle Elvira near the Albayzín, both dense with small bars doing the round-of-drinks-and-tapas routine rather than sit-down restaurant service. The Alcaicería district, the old Nasrid-era silk market, is worth a walk for its narrow lanes even if the shops today lean toward souvenirs.

What to eat & drink

BREAKFAST

Churros · Churros con Chocolate
Fried dough sticks served with a thick, dark hot chocolate for dipping — a classic Spanish breakfast or late-night snack.

LUNCH

Paella Valenciana
A saffron-scented rice dish cooked in a wide, shallow pan. The traditional Valencian version uses chicken, rabbit, and green beans — best eaten at midday.

Gazpacho
A cold, blended soup of raw tomatoes, cucumber, pepper, garlic, olive oil, and vinegar, originally from Andalusia. Served as a drink or a starter, especially in summer.

DINNER

Pulpo a la Gallega
Boiled octopus sliced onto a wooden board and dressed with olive oil, coarse salt, and smoked paprika — a signature dish of Galicia.

SNACKS & STREET FOOD

Jamón Ibérico
Dry-cured ham from acorn-fed Iberian pigs, sliced paper-thin and eaten on its own or with bread. The finest grade, jamón ibérico de bellota, is one of Spain's most prized products.

Tortilla Española
A thick potato and egg omelette, served warm or at room temperature, found in virtually every bar in Spain. Often eaten as a tapa or a quick meal.

Patatas Bravas
Fried potato chunks served with a spicy tomato sauce or aioli — one of the most common tapas across the country.

Pintxos
Small snacks anchored to slices of bread with a toothpick, the Basque Country's answer to tapas. Found in bar counters across San Sebastián and Bilbao, often with elaborate toppings.

Croquetas
Crispy breaded cylinders with a creamy béchamel filling, typically made with jamón, bacalà (salt cod), or mushrooms.

DRINKS

Rioja Wine · Vino de Rioja

Spain's best-known wine region produces full-bodied reds from Tempranillo grapes, aged in oak. The crianza, reserva, and gran reserva labels indicate increasing age and complexity.

Granada – Plan Your Trip

Turn the places from this guide into a real itinerary, with smart routing, time estimates, and everything you need for a perfect trip.

3M+ downloads · **4.6 stars** · **15 years of trip planning**

App Store · Google Play

Scan to download the app

Safety & health

Granada is a safe city for travelers by any normal measure; violent crime against tourists is rare. The main risks are pickpocketing in crowded spots — the Alhambra ticket queues, the cathedral area, and packed buses — and occasional street sellers or unofficial "guides" near the Alcaicería and Sacromonte pushing bracelets or spontaneous tours. A polite decline is enough. Tap water is safe to drink throughout the city.

History

Granada became the capital of a new Islamic emirate in 1238, the last of its kind on the Iberian peninsula, ruled by the Nasrid dynasty for over two and a half centuries while the rest of Muslim Spain fell to Christian kingdoms further north. The dynasty built Alhambra as both fortress and palace, adding to it steadily until 1492, when Boabdil, the last Nasrid emir, surrendered the city to the Catholic Monarchs Ferdinand and Isabella — the final act of the centuries-long Reconquista.

The new Christian rulers built the Royal Chapel as their own mausoleum directly beside the former main mosque, which they replaced with the Catedral de Granada. Rather than raze the Alhambra, later monarchs added to it: Charles V commissioned the Renaissance-style Palace of Charles V inside the complex in the 1520s, a stark contrast to the Nasrid palaces beside it.

By the 19th century the Alhambra had fallen into disrepair and squatter occupation until the American writer Washington Irving lived there in 1829 and published *Tales of the Alhambra*, which helped spark the restoration campaign that shaped the site as it survives today. In the 20th century, poet *Federico García Lorca*, born near Granada, was executed close to the city at the outbreak of the Spanish Civil War in 1936, a killing that remains one of the era's most-cited cultural losses.

Country facts

Quick practical facts for Spain at a glance:

CURRENCY

EUR €

EMERGENCY

112

ELECTRICITY



Type C / Type F
230 V · 50 Hz

LANGUAGES

Spanish

TAP WATER

Safe to drink

Granada Essentials

Granada showcases a unique convergence of Islamic and Christian heritage. The city is dominated by the Alhambra complex, featuring the intricate Nasrid Palaces, the Generalife Gardens, and the Alcazaba fortress. Below, the medieval Albayzín district preserves Moorish urban planning, while the Sacromonte neighborhood is known for its traditional cave dwellings. The city center holds the Renaissance Granada Cathedral and the Royal Chapel, the burial site of the Catholic Monarchs. Narrow streets like Calle Calderería and Alcaicería offer a glimpse into the city's historic silk market and tea-drinking traditions.

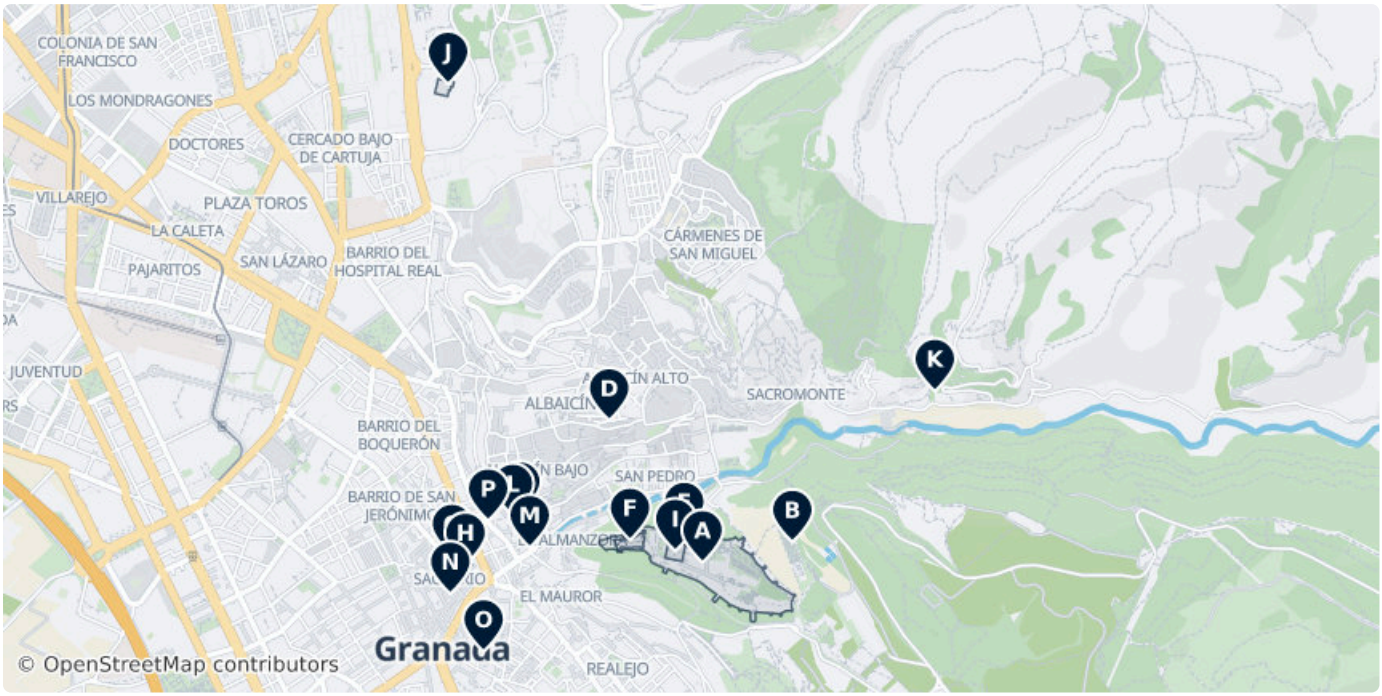



A Alhambra

Historic palace and fortress complex renowned for its Islamic art, stunning architecture, and cultural heritage. Designated as a UNESCO World Heritage Site.

C/ Real de la Alhambra s/n, 18009 Granada, Spain (37.17639, -3.58882)

+34902441221



B Generalife Gardens

The beautiful and peaceful gardens crafted centuries ago with such care are located in the Alhambra complex.

C/ Real de la Alhambra S/N, 18009 Granada, Spain (37.17706, -3.58513)

alhambra-patronato.es, +34 902 888 001



C Albayzín

Historic Moorish district featuring medieval architecture, narrow winding streets, and cultural landmarks. Designated as a UNESCO World Heritage site.

28 Calle de la Calderería Nueva, Granada 18010, Spain (37.17799, -3.59631)

vinccihoteles.com/hoteles/granada/vincci-albayzin/



D San Nicolás Viewpoint

Scenic viewpoint in the Albaicín neighborhood offering panoramic views of the Alhambra, Sierra Nevada, and the city.

Camino Nuevo de San Nicolás 7, 18010 Granada, Spain (37.18104, -3.59266)



E Nasrid Palaces

The most ornate section of the Alhambra complex, these palaces feature intricate Islamic architecture, including the Court of the Lions, detailed stucco carvings, and colorful azulejo tiles. It served as the primary residence for the Nasrid dynasty rulers.

Granada 18009, Spain (37.17732, -3.58957)



F Alcazaba of the Alhambra

The oldest part of the Alhambra, this 13th-century military fortress features defensive walls, ramparts, and the Torre de la Vela watchtower, which provides panoramic views of Granada and the Sierra Nevada mountains.

Granada 18009, Spain (37.17713, -3.59180)



G Granada Cathedral

Historic Roman Catholic cathedral known for its Renaissance and Baroque architecture and status as a national monument.

Plaza Pasiegas S/N, 18001 Granada, Spain (37.17660, -3.59912)

Mo–Sa	10:00–18:30
Su	15:00–18:00

catedraldegranada.com, +34958222959



H Royal Chapel

Built in Isabelline style, this is an amazing jewel of architecture in the very heart of Granada.

Calle Oficios 1, 18001 Granada, Spain (37.17631, -3.59856)

Mo–Sa	10:15–18:30
Su	11:00–18:00

capillarealgranada.com, +34 958 22 78 48



I Palace of Charles V

The royal palace, which hadn't been completed until the 20th century, can be seen as a symbol of local triumph of Christianity in Grenada.

Calle Real de la Alhambra, 18009 Granada, Spain (37.17676, -3.58994)



J Cartuja Monastery

A place of unbelievable beauty. The interior is so decorated you don't know what to admire first – the detailed carvings, marble decorations...

Paseo Cartuja S/N, 18011 Granada (37.19205, -3.59928)

+34 958 161 932



K Sacromonte

This district with its astonishing and unique buildings caved into the mountain is the home of the thriving gypsy community.

123 Camino del Sacromonte, Granada 18010, Spain (37.18200, -3.57927)

sacromontegranada.com, +34 958 215 120



L Caldereria Street

This lovely street lined by Teterias - Arab-style teahouses - has a characteristic oriental vibe.

Calle Calderería Nueva, 18010 Granada, Spain (37.17791, -3.59662)



M New Square

This spacious square is both the geographical and the social centre of Granada.

Plaza Nueva, 18010 Granada, Spain (37.17689, -3.59592)



N Alcaicería of Granada

The Alcaicería is a market street in the historic heart of the city of Granada, Spain.

Calle Ermita, 18001 Granada, Spain (37.17536, -3.59919)



O Navas Street

A narrow street full of character, lined with picturesque buildings, tapas bars and cafés. It is an ideal place for a pleasant stroll.

Calle Navas, 18009 Granada, Spain (37.17347, -3.59782)



P Elvira Street

Another one of Granada's characteristic picturesque streets with unimaginable charm located in the very heart of the city.

Calle de Elvira, 18010 Granada, Spain (37.17776, -3.59764)

Editor's Choice: Granada Highlights

Granada's landscape is defined by the Alhambra, a UNESCO-listed Moorish palace and fortress complex overlooking the city. The historic Albaicín and Sacromonte districts feature traditional cave dwellings and viewpoints like San Nicolás and San Miguel Alto, which offer panoramas of the Sierra Nevada mountains. Calle Elvira serves as a central artery of Moorish heritage, while the Museo Cuevas del Sacromonte explores local ethnography. Modern additions include the Science Park, an extensive interactive museum and science center.





A Alhambra

Historic palace and fortress complex renowned for its Islamic art, stunning architecture, and cultural heritage. Designated as a UNESCO World Heritage Site.

C/ Real de la Alhambra s/n, 18009 Granada, Spain (37.17639, -3.58882)

+34902441221



B San Nicolás Viewpoint

Scenic viewpoint in the Albaicín neighborhood offering panoramic views of the Alhambra, Sierra Nevada, and the city.

Camino Nuevo de San Nicolás 7, 18010 Granada, Spain (37.18104, -3.59266)



C Sacromonte

This district with its astonishing and unique buildings caved into the mountain is the home of the thriving gypsy community.

123 Camino del Sacromonte, Granada 18010, Spain (37.18200, -3.57927)

sacromontegranada.com, +34 958 215 120



D Elvira Street

Another one of Granada's characteristic picturesque streets with unimaginable charm located in the very heart of the city.

Calle de Elvira, 18010 Granada, Spain (37.17776, -3.59764)



E Mirador de San Miguel Alto

One of the best viewpoints in Granada located near the pilgrimage site Ermita de San Miguel Alto.

10 Lugar San Miguel Alto, Granada 18010, Spain (37.18476, -3.58799)



F Museo Cuevas del Sacromonte

An ethnographic museum located in the Barranco de los Negros featuring eleven preserved cave houses. The exhibits showcase the history, traditional crafts, and living conditions of the Sacromonte community.

Barranco de los Negros, 18010 Granada (37.18313, -3.58432)

Oct 15-Mar 14 Mo–Su	10:00–18:00
Mar 15-Oct 14 Mo–Su	10:00–20:00

sacromontegranada.com, +34 958 215 120



Science Park Granada

Parque de las Ciencias is a science center and museum, part of the European Network of Science Centers and Museums, located in the city of...

Avenida de la Ciencia, 18006 (37.16230, -3.60504)

Tu–Sa	10:00–19:00
Su	10:00–15:00

parqueciencias.com, +34 958 13 19 00

Hidden Gems

Granada's architectural heritage extends into secluded corners and historic ruins beyond the main tourist circuit. This collection highlights the ornate Baroque interiors of the Cartuja Monastery and the Basilica of St. John of God, alongside the Mudejar fusion of the Church of St. Ann. Explore the city's Islamic past through the 11th-century ruins of Puente del Cadí and the palatial remains of Dar al-Arusa. From the cave-integrated Sacromonte Abbey to the panoramic Mirador de San Miguel Alto, these sites reveal Granada's diverse cultural layers.

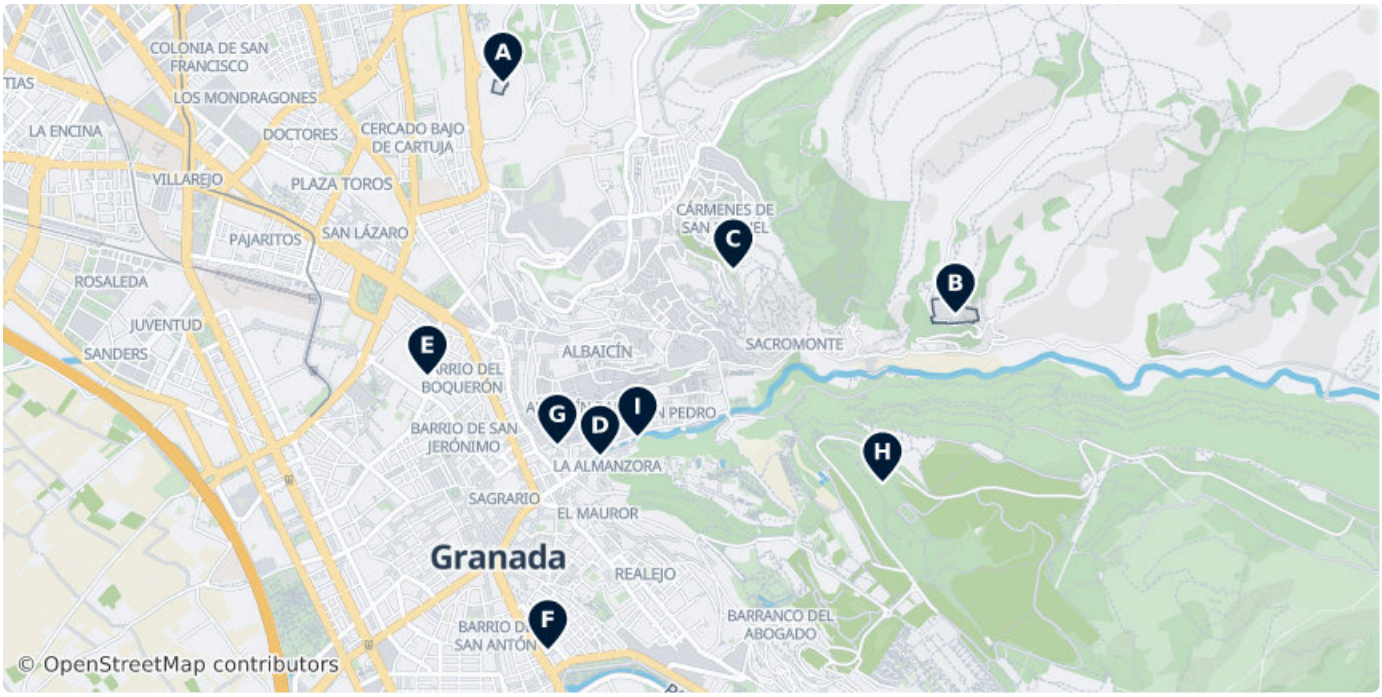



A Cartuja Monastery

A place of unbelievable beauty. The interior is so decorated you don't know what to admire first – the detailed carvings, marble decorations...

Paseo Cartuja S/N, 18011 Granada (37.19205, -3.59928)

+34 958 161 932



B Sacromonte Abbey

A fascinating site situated on the side of the "sacred mountain" full of caves (It's possible to take one of them to enter the abbey).

4 Camino del Sacromonte, 18080 Granada, Spain (37.18303, -3.57709)

archidiocesisgranada.es/index.php/patr... , +34 958 22 1445



C Mirador de San Miguel Alto

One of the best viewpoints in Granada located near the pilgrimage site Ermita de San Miguel Alto.

10 Lugar San Miguel Alto, Granada 18010, Spain
(37.18476, -3.58799)



D Church of St. Ann

A unique church which combines Christian and Islamic aspects. Its belltower was originally the minaret of a former mosque on that site, but...

Calle Santa Ana 1, 18009 Granada, Spain
(37.17748, -3.59452)

granadadirect.com/monumentos/iglesi... , +34 958 22 50 54



E Basilica of St. John of God

Even standing outside the basilica its sheer beauty will speak to you.

C/ San Juan de Dios 19-23, 18001 Granada, Spain
(37.18061, -3.60298)

Mo–Sa	10:00–13:00, 16:00–19:00
Su	16:00–19:00

sjdgranada.es, +34 958 27 57 00



F Basilica of Our Lady of Seven Sorrows

This beautiful church boasts a magnificent coloured marble altar and stunning interior.

Carrera de la Virgen, 42, 18005 Granada, Spain
(37.16989, -3.59708)

basilicadelasangustias.org/index.htm, +34 958226393



G Caldereria Street

This lovely street lined by Teterias - Arab-style teahouses - has a characteristic oriental vibe.

Calle Calderería Nueva, 18010 Granada, Spain (37.17791, -3.59662)



H Dar al-Arusa

Archaeological remains of a 14th-century Nasrid palatial residence. Located on the Cerro del Sol, the site preserves the layout of a courtyard and a private hammam that once served the rural estate.

(Unnamed Road), 18009, Spain (37.17644, -3.58066)



I Puente del Cadí

Remains of an 11th-century Zirid bridge and gate over the Darro River. The site features the base of a horseshoe arch that originally linked the Alhambra with the Albaicín district.

33 Carrera del Darro, Granada 18010, Spain (37.17822, -3.59268)

DATA SOURCES

Map data	© OpenStreetMap contributors, ESA WorldCover, Mapzen
Data	© OpenStreetMap contributors, Wikidata, Wikipedia, Tripomatic, Official websites

IMAGE CREDITS

- Alhambra — "Alhambra" by Fildy Iswara, CC-BY-SA
- Generalife Gardens — "Architect's Garden at Alhambra." by Yair Haklai, CC BY-SA 3.0
- Albayzín — "Church and Mirador San Nicolas, Albayzin neighborhood, Granada, Spain." by Jebulon, CC0
- San Nicolás Viewpoint — "San Nicolas Gazebo" by Christina, CC-BY-SA
- Nasrid Palaces — "Palacios nazaríes, Alhambra, Granada" by Superchilum, CC BY-SA 3.0
- Alcazaba of the Alhambra — "Alcazaba, Alhambra, Granada, Spain" by Jebulon, CC0
- Granada Cathedral — "Granada - Front side of cathedral" by Ingo Mehling, CC BY-SA 4.0
- Royal Chapel — "Cathedral and "Capilla Real", roofs of Granada, Spain." by Jebulon, CC0
- Palace of Charles V — "Palacio de Carlos V, Alhambra, Granada" by Superchilum, CC BY-SA 3.0
- Cartuja Monastery — "Monastery of La Cartuja in Granada, Spain. View from the south-east" by Власенко, CC BY-SA 3.0
- Sacromonte — "Cuevas (cave-houses) of Sacromonte" by Giorgiomonteforti, Public domain
- Caldereria Street — "Caldereria Street" by Dave Wise, CC BY-SA 4.0
- New Square — "Plaza Nueva (New Square) in Granada, Spain" by Nikater, CC BY-SA 3.0
- Alcaicería of Granada — "ARABIC LAMPS IN MANY COLORS IN ALCAICERIA IN GRANADA 2016" by Øyvind Holmstad, CC BY-SA 4.0
- Navas Street — "Navas Street" by Dave Wise, CC BY-SA 4.0
- Elvira Street — "Granada, Spain" by Curimedia, CC BY 2.0
- Alhambra — "Alhambra" by Fildy Iswara, CC-BY-SA
- San Nicolás Viewpoint — "San Nicolas Gazebo" by Christina, CC-BY-SA
- Sacromonte — "Cuevas (cave-houses) of Sacromonte" by Giorgiomonteforti, Public domain
- Elvira Street — "Granada, Spain" by Curimedia, CC BY 2.0
- Mirador de San Miguel Alto — "Ermita de San Miguel Alto" by Sygic Travel, All rights reserved
- Museo Cuevas del Sacromonte — "Granada Sacromonte. Eingerichtete Höhlenwohnung im centro de interpretacion" by Martin Haisch, CC BY-SA 2.0
- Science Park Granada — "Science Park in Granada, Spain" by renatamartins, CC BY-SA 2.0
- Cartuja Monastery — "Monastery of La Cartuja in Granada, Spain. View from the south-east" by Власенко, CC BY-SA 3.0
- Sacromonte Abbey — "Abadía del Sacromonte (Granada) desde el Cerro del Sol" by Pepepitos, Public domain
- Mirador de San Miguel Alto — "Ermita de San Miguel Alto" by Sygic Travel, All rights reserved
- Church of St. Ann — "Church of St. Ann" by Dave Wise, CC BY-SA 4.0
- Basilica of St. John of God — "Cúpula del Hospital de San Juan de Dios." by Enric Juan, CC BY-SA 3.0 es
- Basilica of Our Lady of Seven Sorrows — "Facade of the basilica Nuestra Señora de las Angustias, Granada, Spain." by Jebulon, CC0
- Caldereria Street — "Caldereria Street" by Dave Wise, CC BY-SA 4.0
- Dar al-Arusa — "Vista de las ruinas del palacio de dar al-Arusa" by Pepepitos, Public domain
- Puente del Cadí — "Ruinas del Puente del Cadí de Granada." by SaraGuerri, CC BY-SA 3.0

A free travel guide — not for sale. Travel guide generated with AI on November 13, 2026. Text and layout by Tripomatic, licensed under CC BY-SA 4.0. Map data © OpenStreetMap contributors, available under the ODbL. Photos are under their own licences, as credited on this page.