

Grenoble

Auvergne-Rhône-Alpes · France

TRAVEL GUIDE

Tripomatic

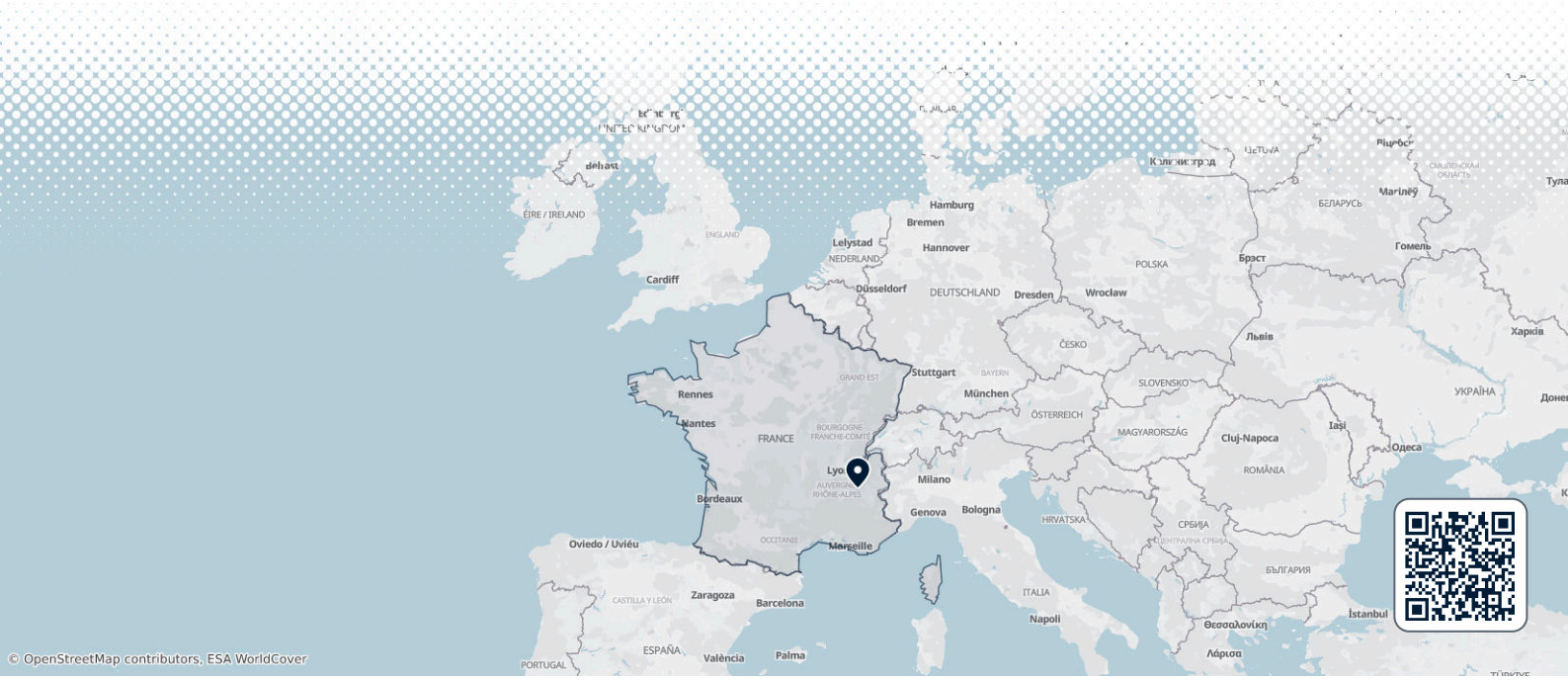

Overview

Grenoble is a city in the French Alps. It calls itself the "Capital of the Alps". Three mountain ranges rise right behind the streets: Chartreuse to the north, Vercors to the south and west, and Belledonne to the east.

The old town is small and easy to walk. A cable car takes you from the centre up to a hilltop fortress in minutes. The city is also a university and research town, so it feels young and busy. It suits a stay of two to three nights, with extra time for hiking or skiing in the nearby mountains. In winter, many visitors use it as a base for ski resorts.

When to visit

Late spring and early autumn are the best times for town visits and hikes. Summer is warm and sunny, and the mountains are open for walking. Winter is cold in town, and snow covers the nearby ranges, so the ski season runs through the colder months.

The Fête des Tuiles is the main local event. It is a city festival around 7 June, and it marks the Day of the Tiles in 1788, an early revolt before the French Revolution. Expect street events, music and walks in the old town.

MONTH	CONDITIONS	DAY °C avg / max	NIGHT °C avg / min	
January	Fair Fair for skiing	9° / 15° Feels like 6°	1° / -5°	Dry air · Calm winds
February	Good Good for cycling	11° / 19° Feels like 7°	1° / -8°	Dry air · Calm winds
March	Good Good for cycling	15° / 22°	4° / -2°	Dry air · Calm winds
April	Good Good for hiking	18° / 25°	7° / 1°	Dry air · Calm winds
May	Great Great for sightseeing	22° / 28°	11° / 6°	14 rainy days · Dry air · Calm winds
June	Great Great for sightseeing	26° / 33°	15° / 10°	Calm winds
July	Good Good for sightseeing	28° / 35°	17° / 12°	Humid air · Calm winds
August	Good Good for sightseeing	29° / 36°	17° / 11°	Humid air · Calm winds
September	Great Great for sightseeing	25° / 32°	13° / 8°	Calm winds
October	Great Great for sightseeing	21° / 27°	10° / 4°	Dry air · Calm winds
November	Good Good for cycling	14° / 21°	5° / -2°	13 rainy days · Dry air · Calm winds
December	Fair Fair for cycling	10° / 16° Feels like 7°	2° / -5°	13 rainy days · Dry air · Calm winds

Best months: May, June, September, October

Climate data: NASA POWER (MERRA-2) · 1996–2025

Top sights

- A Fort de la Bastille is a 19th-century fortress on the hill above the city. It has wide views of the three mountain ranges, and Mont Blanc is visible on clear days.
- B Grenoble-Bastille Cable Car is the quickest way up to the fort. The round "bubble" cabins have run since 1976, and the line itself opened in 1934. The ride takes about 3 to 4 minutes.
- C Musée de Grenoble is the main art museum. It shows art from antiquity to the present day.
- D Musée Dauphinois tells the story of the Dauphiné region and the Alps. It is in a former 17th-century convent on the slope of the Bastille hill.
- E Musée de l'Ancien Évêché stands in the old bishops' palace next to F Cathédrale Notre-Dame. Its basement holds the remains of an early Christian baptistery and a Roman rampart.
- G Musée de la Résistance et de la Déportation de l'Isère covers the Resistance and the deportation of people from Isère in the Second World War. It helps explain why Grenoble received a national honour in 1944.
- H Muséum d'histoire naturelle is the natural history museum, next to the Jardin des Plantes.

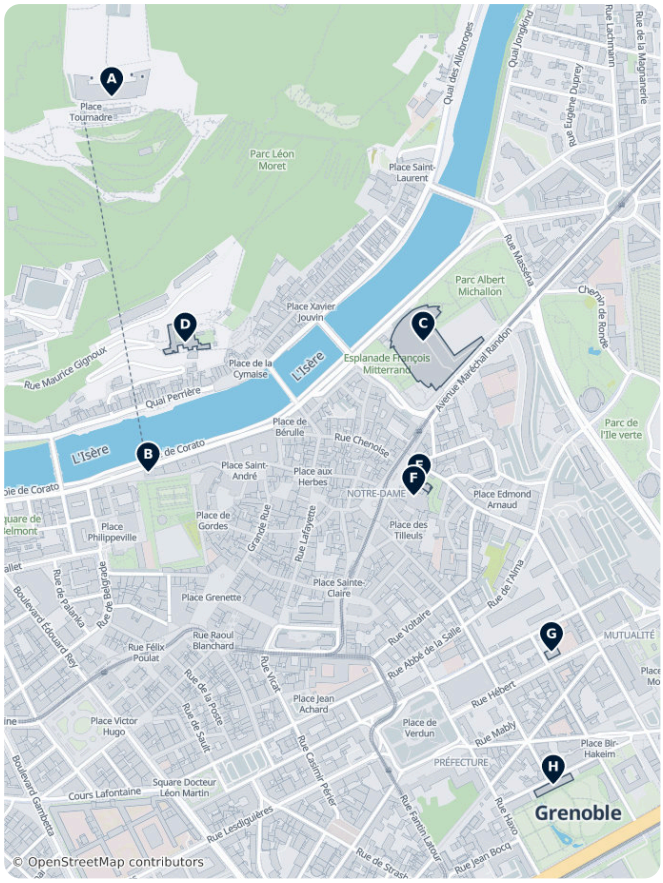

Grenoble – Plan Your Trip

Turn the places from this guide into a real itinerary, with smart routing, time estimates, and everything you need for a perfect trip.

3M+ downloads · 4.6 stars · 15 years of trip planning

App Store · Google Play

Scan to download the app

What to experience

- **Ride the bubbles at sunset**: Take the cable car up in the late afternoon, watch the light change on the peaks, and walk back down by the footpath.
- **Hike from the city**: About 865 km of marked paths start in and around Grenoble. Many routes begin at the Bastille.
- **Join the Fête des Tuiles**: Around 7 June, the old town hosts street events that recall the 1788 uprising.
- **Ski for the day**: In winter, you can reach ski slopes at Chamrousse and other resorts within a day trip.

Day trips

Grenoble is a good base for mountain day trips. Trips are listed from closest to farthest.

- **Vizille**: about 30 minutes by bus or car. The château houses a museum of the French Revolution. In 1788 the Assembly of Vizille met here after the Day of the Tiles.
- **Chamrousse**: about 45 minutes by car or bus. This is the closest ski resort, with hiking in summer. It hosted alpine skiing events at the 1968 Winter Olympics.
- **Chartreuse mountains**: about 30 to 60 minutes by car. Forests, cliffs and villages lie north of the city. The Chartreuse liqueur takes its name from this range.
- Ⓐ Vercors Regional Natural Park: about 1 hour by car to the main villages. Take a car or a regional bus for plateaus, gorges and walking trails.
- **Chambéry**: about 1 hour by train. A small old town with a castle, on the way to the Savoie mountains.
- Ⓑ Lyon: about 1.5 hours by train. A large city with a famous food scene, and an easy day out.
- Ⓒ Annecy: about 2 hours by train or car. A lakeside old town with canals.



Where to explore

Other destinations nearby:

- For a large city with a rich food scene, visit Lyon.
- For a lake and canals in the Alps, visit Annecy.
- For plateaus, cliffs and walking trails, see Vercors Regional Natural Park.
- For more Alpine scenery in the neighbouring department, see Savoie.

Getting there

- **By air**: Lyon Saint-Exupéry Airport is the main gateway. Coaches and trains connect it with Grenoble in about an hour to an hour and a half. Geneva Airport is the second option, with coaches to Grenoble.
- **By train**: TGV trains run to Paris Gare de Lyon in about 3 hours. Regional trains link Grenoble with Lyon, Chambéry and Valence. Some regional trains continue to Geneva or Annecy. For Marseille, you change trains on the way.
- **By bus**: Long-distance coaches serve Lyon, Geneva and other cities and use the bus station next to the main railway station.

Getting around

- **On foot**: The old town and most sights in the centre are close together. Many central streets are pedestrian.
- **Public transit**: The M réso network runs five tram lines and many bus routes. You can pay and validate with a bank card, buy tickets in the app, or use machines at stops. See M réso.
- **By bike**: The city centre is flat. The valley floor has many cycle lanes.
- **Cable car**: The Bastille cable car starts near the river and is the best way to reach the fort.

Getting around on foot & by bike

WALKABILITY

High

The old town and the centre are compact and flat, and many streets are pedestrian.

CYCLING INFRASTRUCTURE

High

The valley floor is flat and has many cycle lanes, so cycling is practical in the city.

Driving

- **Is a car worth it?** Not for the city itself, where trams and walking work well. A car helps for the Vercors, the Chartreuse and mountain villages with little public transport.
- **Parking**: Use car parks on the edge of the centre and take the tram in. Streets in the old town are mostly pedestrian.
- **Restrictions**: Grenoble has a low-emission zone. Older vehicles may need a valid Crit'Air sticker. Check the current rules before you drive in.
- **Mountain roads**: In winter, snow tyres or chains may be required on mountain roads. Check conditions before you leave.

Food & drink

Local flavours come from the Dauphiné region. Look for Grenoble walnuts, which have a protected AOC label, and *gratin dauphinois*, a creamy potato bake. Local cheeses include Saint-Marcellin and Bleu du Vercors-Sassenage. The Chartreuse liqueur comes from the mountains just north of the city.

Eating clusters around Place Grenette, Place Notre-Dame and Place Saint-André in the old town. Many cafés have terraces there. For fresh produce and local products, visit the Halle Sainte-Claire market in the centre.

What to eat & drink

BREAKFAST

Croissant
Buttery, flaky laminated pastry and a classic French breakfast staple.

LUNCH

Ratatouille
A Provençal stewed vegetable dish of eggplant, zucchini, peppers, and tomatoes.

DINNER

Coq au Vin
Chicken braised slowly in red wine with mushrooms, onions, and lardons.

Beef Bourguignon · Bœuf Bourguignon
Beef stewed in red Burgundy wine with carrots, onions, and mushrooms.

Escargot · Escargots de Bourgogne
Snails cooked in garlic and parsley butter, a classic starter.

SNACKS & STREET FOOD

Baguette
Long, crusty white bread loaf bought fresh daily from the local boulangerie.

Cheese · Fromage
France produces hundreds of cheese varieties, often served as a course before dessert.

SWEETS & DESSERTS

Crepes · Crêpes
Thin pancakes served sweet with sugar or jam, or savory as galettes.

Macarons
Delicate almond meringue sandwich cookies in a range of flavors and colors.

DRINKS

Wine · Vin
France's wine regions, including Bordeaux, Burgundy, and Champagne, are among the world's most renowned.

Grenoble – Plan Your Trip

Turn the places from this guide into a real itinerary, with smart routing, time estimates, and everything you need for a perfect trip.

3M+ downloads · **4.6 stars** · **15 years of trip planning**

App Store · Google Play

Scan to download the app

Safety & health

Grenoble is generally safe for visitors. Pickpockets can be active around busy squares, on trams and at the station, so keep bags closed. Lock your bike well.

Mountain weather changes fast. Before a hike, check the forecast, carry water and warm clothes, and tell someone your route. In an emergency in the mountains, call 112.

History

Grenoble began as a Gallic and later Roman town called Cularo. It was renamed Gratianopolis in 381, after the emperor Gratian. You can see Roman and early Christian remains in Musée de l'Ancien Évêché.

The city became the capital of the Dauphiné province, which joined France in 1349. On 7 June 1788, townspeople fought royal troops in the Day of the Tiles. This helped start the events of the French Revolution. The Assembly of Vizille followed soon after, a short way south of the city.

The fortress above the city was built in the early 1590s, and General *Haxo* rebuilt it between 1824 and 1847. It was never used in a battle. The city has owned it since 1970.

In 1925 the city held an exhibition on hydropower. Tour Perret was built for it, and it still stands on the skyline. In 1944 Grenoble was named a Compagnon de la Libération for its part in the Resistance. Charles de Gaulle presented the cross in the city in November 1944. The city hosted the Winter Olympics in 1968, which helped modernize the city. In 2022 it was European Green Capital.

Country facts

Quick practical facts for France at a glance:

CURRENCY
EUR €

EMERGENCY
112

ELECTRICITY



Type C / Type E
230 V · 50 Hz

LANGUAGES
French

TAP WATER
Safe to drink

Grenoble Essentials

Grenoble, the Capital of the Alps, sits at the confluence of the Isère and Drac rivers. This selection features the 19th-century Bastille fortress, accessible via the distinctive spherical cable car cabins. Cultural highlights include the Musée de Grenoble's extensive art collection and the Archaeological Museum's 6th-century crypt. Historical landmarks like the 15th-century Palace of the Parliament of Dauphiné and the 1924 Perret Tower—the first reinforced concrete tower in Europe—showcase the city's architectural evolution from its Gallo-Roman origins to modern innovation.

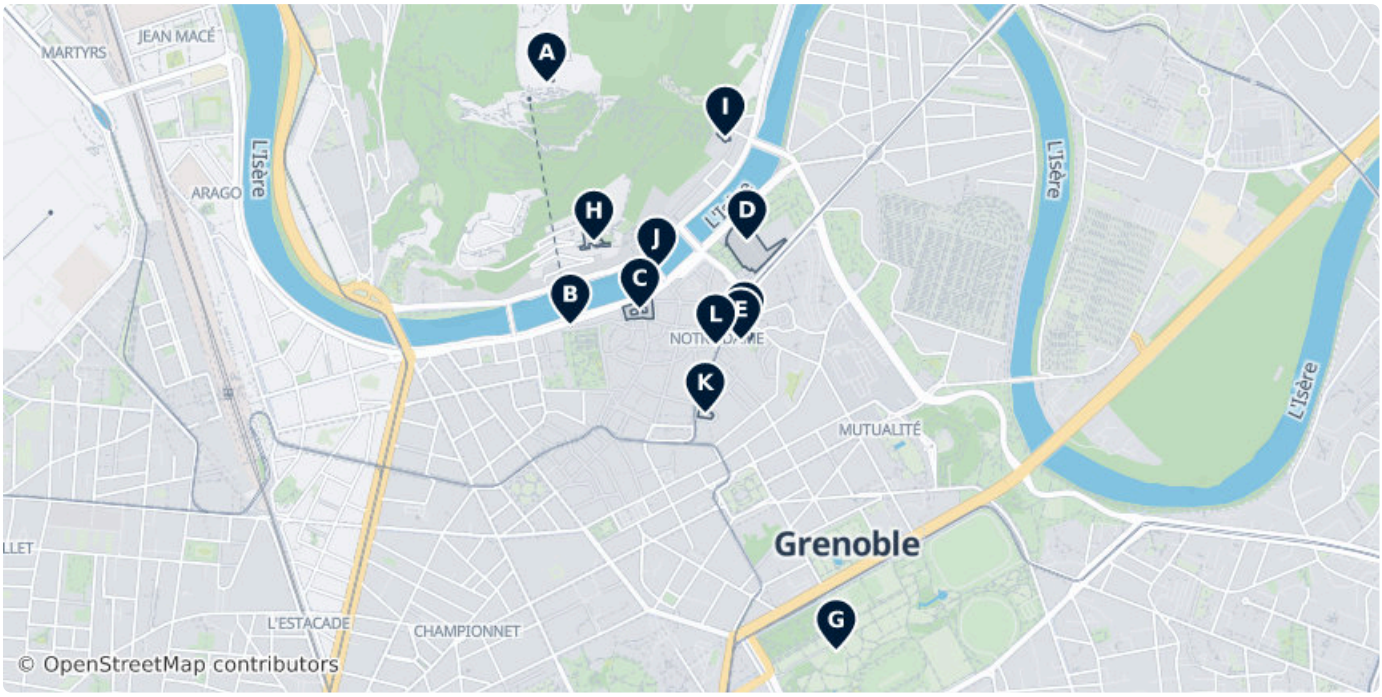



A Fort de la Bastille

The Bastille is the name of a fortress culminating at 476 m above sea level, located at the south end of the Chartreuse mountain range and...

5 Fort de la Bastille, 38000, France (45.19895, 5.72527)

bastille-grenoble.fr/english/fortifie_uk.... , +33 4 76 44 33 65



B Grenoble-Bastille Cable Car

The Grenoble-Bastille cable car, also affectionately known as Les bulles, is a cable car in the French city of Grenoble.

Quai Stéphane Jay, 38000 Isère (45.19298, 5.72610)

bastille-grenoble.fr/english/tele_uk.htm, +33 4 76 44 33 65



C Palais du Parlement du Dauphiné

This historic complex dates back to the late 15th century and served as the seat of the Parliament of Dauphiné until the French Revolution. Its architecture features a blend of Gothic and Renaissance styles.

7 Place Saint-André, Grenoble 38000, France (45.19338, 5.72854)



D Museum of Grenoble

The Museum of Grenoble is a municipal museum of Fine Arts and antiquities in the city of Grenoble in the Isère region of France.

Place de Lavalette 5, 38000 Grenoble (45.19506, 5.73229)

Mo–Su	10:00–18:30

museedegrenoble.fr, +33 4 76 63 44 44



E Grenoble Cathedral

Grenoble Cathedral is a Roman Catholic church located in the town of Grenoble, France.

1 Place Notre-Dame, Grenoble 38000, France (45.19261, 5.73208)

cathedraledegrenoble.fr, +33 4 38 38 00 63



F Museum of the Former Bishopric

The Musée de l'Ancien Évêché is a departmental museum located in Grenoble, France and dedicated to the Isère heritage through the history...

Rue Très Cloîtres 2, 38000 Grenoble (45.19280, 5.73221)

Mo–Tu	09:00–18:00
We	13:00–18:00
Th–Fr	09:00–18:00
Sa–Su	11:00–18:00

musees.isere.fr/musee/musee-de-lanci..., +33 4 76 03 15 25



G Perret tower

The Perret tower, originally called La tour pour regarder les montagnes, is an observation tower located in Grenoble, in the Paul Mistral...

(Unnamed Road), Grenoble 38000, France
(45.18495, 5.73542)

fr.m.wikipedia.org/wiki/Tour_Perret_(Grenoble)



H Musée dauphinois

The Musée dauphinois, located in Grenoble, is dedicated to the ethnography, archaeology, history and society of the former province of the...

Rue Maurice Gignoux 30 (45.19505, 5.72693)

Mo	10:00–18:00
Tu	Closed
We–Fr	10:00–18:00
Sa–Su	10:00–19:00

musees.isere.fr/musee/musee-dauphi... , +33 4 57 58 89 01



I Grenoble Archaeological Museum

Grenoble Archaeological Museum is a museum located in Grenoble, France.

5 Rue Saint-Laurent, Grenoble 38000, France
(45.19762, 5.73153)

Tu–Su	10:00–18:00

musees.isere.fr/musee/musee-archeol... , +33 4 76 44 78 68



J Passerelle Saint-Laurent

A pedestrian suspension bridge spanning the Isère river. Originally built in the 19th century on the site of the city's first river crossing, it remained Grenoble's only bridge until the mid-17th century.

16 Quai Mounier, Grenoble 38000, France
(45.19438, 5.72913)

K Halle Sainte-Claire

A traditional covered market hall built in the 19th century. It hosts local vendors selling regional Isère produce, cheeses, and meats daily, except Mondays.

11 Place Sainte-Claire, Grenoble 38000, France
(45.19080, 5.73083)

Tu–Su 07:00–13:00



L Fontaine des trois Ordres

Located in Place Notre-Dame, this 1897 monument commemorates the 1788 Day of the Tiles, a pre-revolutionary uprising in Grenoble. The sculpture represents the three orders of the Ancien Régime: the clergy, nobility, and third estate.

12 Place Notre-Dame, Grenoble 38000, France
(45.19249, 5.73120)

Grenoble Heritage

Grenoble's heritage spans two millennia, from the 3rd-century Roman defensive walls to the innovative concrete architecture of the 20th century. The city's history as the capital of the Dauphiné province is preserved in the 15th-century Palais du Parlement and the Gothic Église Saint-André. Medieval defensive structures like the Tour de l'Isle contrast with the 19th-century Bastille fortress overlooking the Isère. Modern landmarks include the Art Deco Garage Hélicoïdal and the 1925 Perret tower, the world's first reinforced concrete observation tower.





A Palais du Parlement du Dauphiné

A historic building dating back to the late 15th century, formerly serving as the seat of the Parliament of the Dauphiné province.

7 Place Saint-André, Grenoble 38000, France
(45.19338, 5.72854)



B Ouvrages militaires de la Bastille (ensemble)

The Bastille is the name of a fortress culminating at 476 m above sea level, located at the south end of the Chartreuse mountain range and...

(45.19910, 5.72526)



C Grenoble Cathedral

Grenoble Cathedral is a Roman Catholic church located in the town of Grenoble, France.

1 Place Notre-Dame, Grenoble 38000, France (45.19261, 5.73208)

cathedraledegrenoble.fr, +33 4 38 38 00 63



D Museum of the Former Bishopric

The Musée de l'Ancien Évêché is a departmental museum located in Grenoble, France and dedicated to the Isère heritage through the history...

Rue Très Cloîtres 2, 38000 Grenoble (45.19280, 5.73221)

Mo–Tu	09:00–18:00
We	13:00–18:00
Th–Fr	09:00–18:00
Sa–Su	11:00–18:00

musees.isere.fr/musee/musee-de-lanci..., +33 4 76 03 15 25



E Natural History Museum, Grenoble

The Natural History Museum of Grenoble is a municipal museum founded in 1851, in Grenoble, France.

Rue Dolomieu 1, 38000 Grenoble (45.18802, 5.73523)

Tu–Fr	09:15–12:00, 13:30–18:00
Sa–Su	14:00–18:00

museum-grenoble.fr, +33 4 76 44 05 35



F Perret tower

The Perret tower, originally called La tour pour regarder les montagnes, is an observation tower located in Grenoble, in the Paul Mistral...

(Unnamed Road), Grenoble 38000, France (45.18495, 5.73542)

fr.m.wikipedia.org/wiki/Tour_Perret_(Grenoble)



G Remparts romains

Remains of the defensive walls built in the late 3rd century to protect the Roman city of Cularo.

15 Rue Lafayette, Grenoble 38000, France (45.19084, 5.72942)



H Grenoble Archaeological Museum

Grenoble Archaeological Museum is a museum located in Grenoble, France.

5 Rue Saint-Laurent, Grenoble 38000, France (45.19762, 5.73153)

Tu–Su	10:00–18:00

musees.isere.fr/musee/musee-archeol... , +33 4 76 44 78 68



I Musée dauphinois

The Musée dauphinois, located in Grenoble, is dedicated to the ethnography, archaeology, history and society of the former province of the...

Rue Maurice Gignoux 30 (45.19505, 5.72693)

Mo	10:00–18:00
Tu	Closed
We–Fr	10:00–18:00
Sa–Su	10:00–19:00

musees.isere.fr/musee/musee-dauphi... , +33 4 57 58 89 01



J La Casamaures

La Casamaures is a historic 19th century villa, in the commune of Saint-Martin-le-Vinoux near Grenoble, in the Department of Isère, within...

2 Rue de la Libération, Saint-Martin-le-Vinoux 38950, France (45.20057, 5.71727)

casamaures.org



K Tour de l'Isle

A 14th-century square stone tower built along the Isère river, originally part of the city's medieval defensive system.

1 Place de Lavalette, Grenoble 38000, France
(45.19512, 5.73139)



L Porte de France

A monumental city gate built in 1620 as part of the Lesdiguières fortifications at the western entrance to the city.

1 Quai de France, Grenoble 38000, France
(45.19360, 5.71943)



M Garage Hélicoïdal

An Art Deco architectural landmark constructed in 1932, featuring a spiral ramp made of reinforced concrete.

8 Rue Saint-François, Grenoble 38000, France
(45.19099, 5.72614)



N Église Saint-André

A 13th-century Gothic collegiate church that served as the private chapel for the Counts of Dauphiné.

9 Place Saint-André, Grenoble 38000, France
(45.19279, 5.72793)



Saint-Louis Church, Grenoble

Saint-Louis Church is a Roman Catholic church in Grenoble, France.

1 Rue de l'Abreuvoir, Grenoble 38000, France
(45.18973, 5.72583)

Grenoble Museums & Galleries

Grenoble's cultural landscape spans from ancient archaeology to contemporary art. The Museum of Grenoble houses a significant collection of Fine Arts and antiquities, while the Musée Dauphinois explores regional ethnography within a former convent. Specialized sites include the Archaeological Museum at Saint-Laurent and the Museum of Resistance and Deportation. For modern perspectives, Le Magasin occupies a historic industrial hall, and the Musée des troupes de montagne sits atop the Bastille fort, chronicling military history. Many of these institutions, including the Natural History Museum and the Museum of the Former Bishopric, offer free admission.

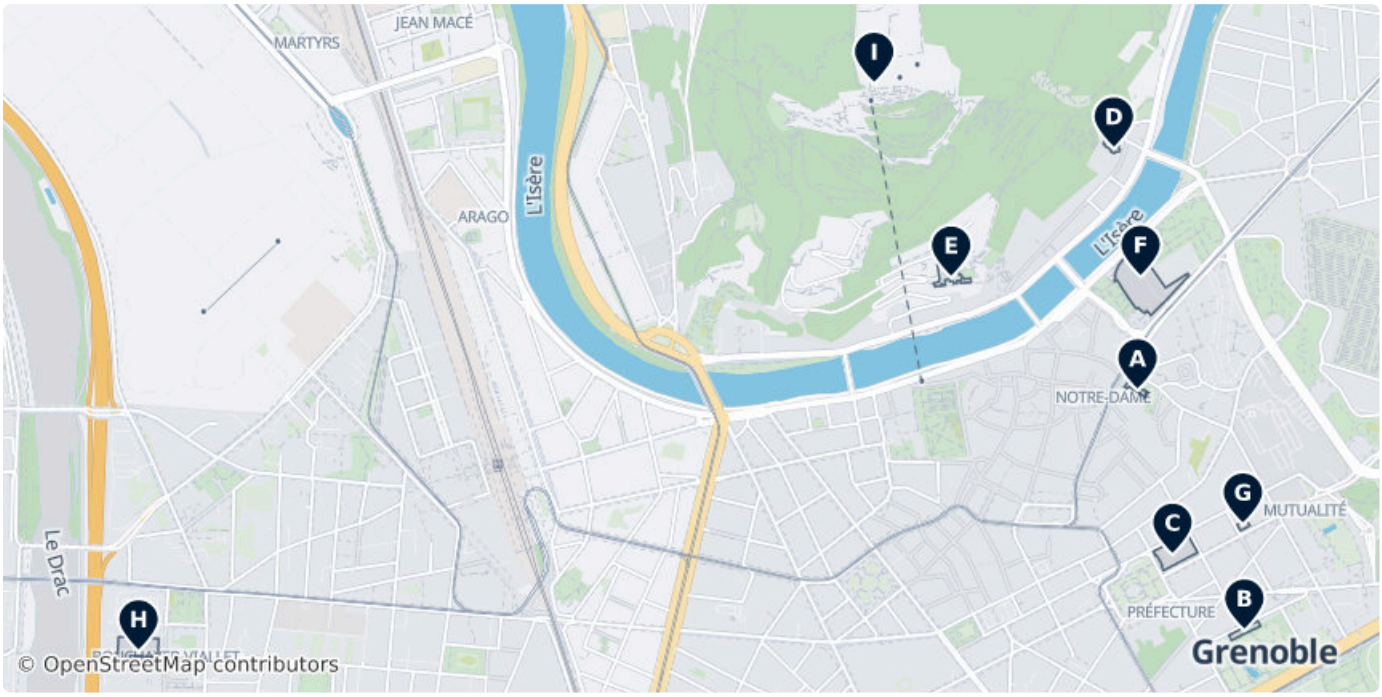



A Museum of the Former Bishopric

The Musée de l'Ancien Évêché is a departmental museum located in Grenoble, France and dedicated to the Isère heritage through the history...

Rue Très Cloîtres 2, 38000 Grenoble (45.19280, 5.73221)

Mo–Tu	09:00–18:00
We	13:00–18:00
Th–Fr	09:00–18:00
Sa–Su	11:00–18:00



B Natural History Museum, Grenoble

The Natural History Museum of Grenoble is a municipal museum founded in 1851, in Grenoble, France.

Rue Dolomieu 1, 38000 Grenoble (45.18802, 5.73523)

Tu–Fr	09:15–12:00, 13:30–18:00
Sa–Su	14:00–18:00

museum-grenoble.fr, +33 4 76 44 05 35

musees.isere.fr/musee/musee-de-lanci..., +33 4 76 03 15 25



C La Plateforme - Centre d'information sur les projets urbains

Housed in the 19th-century former museum-library building on Place de Verdun, this center provides information on Grenoble's urban planning and architecture through exhibitions and public forums.

Place de Verdun 9, 38000 Grenoble (45.18953, 5.73319)

We–Sa	13:00–19:00

grenoble.fr/lieu/731/137-la-plateforme..., +33 4 76 42 26 82



D Grenoble Archaeological Museum

Grenoble Archaeological Museum is a museum located in Grenoble, France.

5 Rue Saint-Laurent, Grenoble 38000, France (45.19762, 5.73153)

Tu–Su	10:00–18:00

musees.isere.fr/musee/musee-archeol... , +33 4 76 44 78 68



E Musée dauphinois

The Musée dauphinois, located in Grenoble, is dedicated to the ethnography, archaeology, history and society of the former province of the...

Rue Maurice Gignoux 30 (45.19505, 5.72693)

Mo	10:00–18:00
Tu	Closed
We–Fr	10:00–18:00
Sa–Su	10:00–19:00

musees.isere.fr/musee/musee-dauphi... , +33 4 57 58 89 01



F Museum of Grenoble

The Museum of Grenoble is a municipal museum of Fine Arts and antiquities in the city of Grenoble in the Isère region of France.

Place de Lavalette 5, 38000 Grenoble (45.19506, 5.73229)

Mo–Su	10:00–18:30

museedegrenoble.fr, +33 4 76 63 44 44



G Museum of Resistance and Deportation

The Musée de la Résistance et de la Déportation de l'Isère is a museum located in Grenoble, France.

Rue Hébert 14, 38000 Grenoble (45.19013, 5.73518)

Mo	09:00–18:00
Tu	13:30–18:00
We–Fr	09:00–18:00
Sa–Su	10:00–18:00

musees.isere.fr/musee/musee-de-la-re... , +33 4 76 42 38 53



I Musée des troupes de montagne

Located within the historic Fort de la Bastille since 2009, this military museum documents the history and evolution of French mountain infantry units through equipment, uniforms, and historical artifacts.

(45.19891, 5.72476)

museedestroupesdemontagne.fr



H Le Magasin

Founded in 1986, Le Magasin – Centre National d'Art Contemporain is housed in an industrial hall, built for the 1900 Paris World's Fair by...

Esplanade Andry-Farcy 8, 38000 Grenoble (45.18760, 5.70394)

We–Su	11:00–19:00

magasin-cnac.org

DATA SOURCES

Map data	© OpenStreetMap contributors, ESA WorldCover, Mapzen
Data	© OpenStreetMap contributors, Wikipedia, Tripomatic, Official websites

IMAGE CREDITS

- Fort de la Bastille — "Fort Barot et au-dessus le Fort de la Bastille - Grenoble, France" by Milky, Public domain
- Grenoble-Bastille Cable Car — "Les "bulles" de Grenoble - France" by Milky, CC BY-SA 3.0
- Palais du Parlement du Dauphiné — "Buste dauphin Humbert II - parlement du Dauphiné - Grenoble" by Milky, CC BY-SA 3.0
- Museum of Grenoble — "Musée de Grenoble depuis la Bastille avec la Tour de Lisle à droite" by Milky, CC BY-SA 3.0
- Grenoble Cathedral — "Notre-Dame Cathedral, Grenoble, France." by Marcin Białek, CC BY-SA 3.0
- Museum of the Former Bishopric — "Entrée musée ancien évêché, rue Très-Cloitre à Grenoble" by Milky, FAL
- Perret tower — "Etat de dégradation de la Tour Perret en 2015 (détail de jonction des fers)" by Artreve, CC BY-SA 4.0
- Musée dauphinois — "Inscription latine d'époque romaine trouvée à Grenoble et conservée au musée..." by Rossignol Benoît, CC BY-SA 3.0
- Grenoble Archaeological Museum — "Musée archéologique de Grenoble, crypte Saint-Oyand, VIe siècle" by Musée archéologique de Grenoble, CC BY-SA 3.0
- Passerelle Saint-Laurent — "Grenoble, France : le pont de bois (now St Laurent Bridge) circa 1837..." by Louis Haghe (1806-1885), Public domain
- Fontaine des trois Ordres — "Cathédrale Notre-Dame vers 1897. Grenoble, carte 66" by auteur inconnu, Public domain
- Palais du Parlement du Dauphiné — "Buste dauphin Humbert II - parlement du Dauphiné - Grenoble" by Milky, CC BY-SA 3.0
- Ouvrages militaires de la Bastille (ensemble) — "Plan-relief de Grenoble en 1848. Plan-relief construit de 1843 à 1848. Échelle..." by Martin Leveneur, CC BY-SA 3.0
- Grenoble Cathedral — "Notre-Dame Cathedral, Grenoble, France." by Marcin Białek, CC BY-SA 3.0
- Museum of the Former Bishopric — "Entrée musée ancien évêché, rue Très-Cloitre à Grenoble" by Milky, FAL
- Natural History Museum, Grenoble — "Eulalie, a stuffed young elephant, Grenoble Museum of Natural History. Made in..." by Milky, CC BY-SA 3.0
- Perret tower — "Etat de dégradation de la Tour Perret en 2015 (détail de jonction des fers)" by Artreve, CC BY-SA 4.0
- Remparts romains — "Remparts romains" by Sygic Travel User, CC-BY-SA
- Grenoble Archaeological Museum — "Musée archéologique de Grenoble, crypte Saint-Oyand, VIe siècle" by Musée archéologique de Grenoble, CC BY-SA 3.0
- Musée dauphinois — "Inscription latine d'époque romaine trouvée à Grenoble et conservée au musée..." by Rossignol Benoît, CC BY-SA 3.0
- La Casamaures — "Amharic in Casamaures, historical monument in Saint-Martin-le-Vinoux." by Christian Guichard, CC BY-SA 4.0
- Tour de l'Isle — "Musée de Grenoble depuis la Bastille avec la Tour de Lisle à droite" by Milky, CC BY-SA 3.0
- Porte de France — "Grenoble, France, FRANCE" by Christophe.Finot, CC BY-SA 2.5
- Garage Hélicoïdal — "Entrée garage hélicoïdale de Grenoble (rue Bressieux)" by Milky, CC BY-SA 3.0
- Église Saint-André — "Église Saint-André, à Grenoble" by Simdaperce, CC BY-SA 3.0
- Saint-Louis Church, Grenoble — "Great organ of the church Saint-Louis in Grenoble." by Eusebius, CC BY 3.0
- Museum of the Former Bishopric — "Entrée musée ancien évêché, rue Très-Cloitre à Grenoble" by Milky, FAL
- Natural History Museum, Grenoble — "Eulalie, a stuffed young elephant, Grenoble Museum of Natural History. Made in..." by Milky, CC BY-SA 3.0
- La Plateforme - Centre d'information sur les projets urbains — "Boiserie salle de l'ancienne bibliothèque dans le musée-bibliothèque de..." by Milky, Public domain
- Grenoble Archaeological Museum — "Musée archéologique de Grenoble, crypte Saint-Oyand, VIe siècle" by Musée archéologique de Grenoble, CC BY-SA 3.0
- Musée dauphinois — "Inscription latine d'époque romaine trouvée à Grenoble et conservée au musée..." by Rossignol Benoît, CC BY-SA 3.0
- Museum of Grenoble — "Musée de Grenoble depuis la Bastille avec la Tour de Lisle à droite" by Milky, CC BY-SA 3.0
- Museum of Resistance and Deportation — "Musée de la résistance et de la déportation, Grenoble." by Patafisik, CC BY-SA 3.0
- Le Magasin — "Usine Bouchayer-Viallet, angle rue Ampère et cours Berriat - Grenoble vers 1900" by Unknown, Public domain
- Musée des troupes de montagne — "Musée des Troupes de Montagne" by Isere-culture, CC BY-SA 4.0

A free travel guide — not for sale. Travel guide generated with AI on November 20, 2026. Text and layout by Tripomatic, licensed under CC BY-SA 4.0. Map data © OpenStreetMap contributors, available under the ODbL. Photos are under their own licences, as credited on this page.