

Jyväskylä

Finland

TRAVEL GUIDE

Tripomatic



Overview

Jyväskylä is the largest city in Finland's lake district, built around the shores of Lake Jyväsjärvi in the heart of Central Finland. It calls itself the "City of Alvar Aalto" — the architect grew up here, trained as a student at its teacher-training college, and later filled the city with early buildings that still shape its streets today. A large student population from the University of Jyväskylä keeps the compact centre lively year-round.

The city suits travelers who want modern Finnish architecture, lakeside nature, and an easy, walkable base for exploring Central Finland, without the crowds of Helsinki. It works well for a two- or three-night stay, combining a short list of world-class buildings with forest trails and lake beaches a few minutes from downtown.

When to visit

Summers are mild and bright, with long daylight hours for lake swimming and hiking. Winters are cold and dark but reliably snowy, good for cross-country skiing right from the city. Spring and autumn are quieter and cooler, with shorter days.

Time a summer visit around Rally Finland, the World Rally Championship round held in and around Jyväskylä, famous for its high-speed jumps through the surrounding forests. Check the exact dates before booking, since the calendar shifts from year to year.

MONTH	CONDITIONS	DAY °C avg / max	NIGHT °C avg / min	
January	Great Great for skiing	-7° / 0° Feels like -12°	-12° / -26°	13 rainy days · Dry air · Calm winds
February	Great Great for skiing	-6° / 0° Feels like -11°	-12° / -26°	Dry air · Calm winds
March	Great Great for skiing	-1° / 5° Feels like -6°	-8° / -19°	Dry air · Calm winds
April	Good Good for skiing	6° / 14° Feels like 2°	-1° / -7°	Dry air · Calm winds
May	Good Good for hiking	14° / 22°	5° / -1°	13 rainy days · Dry air · Calm winds
June	Good Good for sightseeing	18° / 25°	11° / 5°	15 rainy days · Dry air · Calm winds
July	Good Good for sightseeing	21° / 27°	14° / 10°	17 rainy days · Calm winds
August	Good Good for sightseeing	19° / 25°	12° / 8°	16 rainy days · Dry air · Calm winds
September	Good Good for hiking	14° / 20°	8° / 2°	13 rainy days · Dry air · Calm winds
October	Fair Fair for skiing	6° / 12° Feels like 3°	2° / -5°	15 rainy days · Dry air · Calm winds
November	Good Good for skiing	0° / 7° Feels like -4°	-4° / -14°	15 rainy days · Dry air · Calm winds
December	Good Good for skiing	-4° / 3° Feels like -9°	-9° / -22°	15 rainy days · Dry air · Calm winds

Climate data: NASA POWER (MERRA-2) · 1996–2025

July is the most reliable month for warm, dry days, with long evenings that stay light well past 10 pm.

Top sights

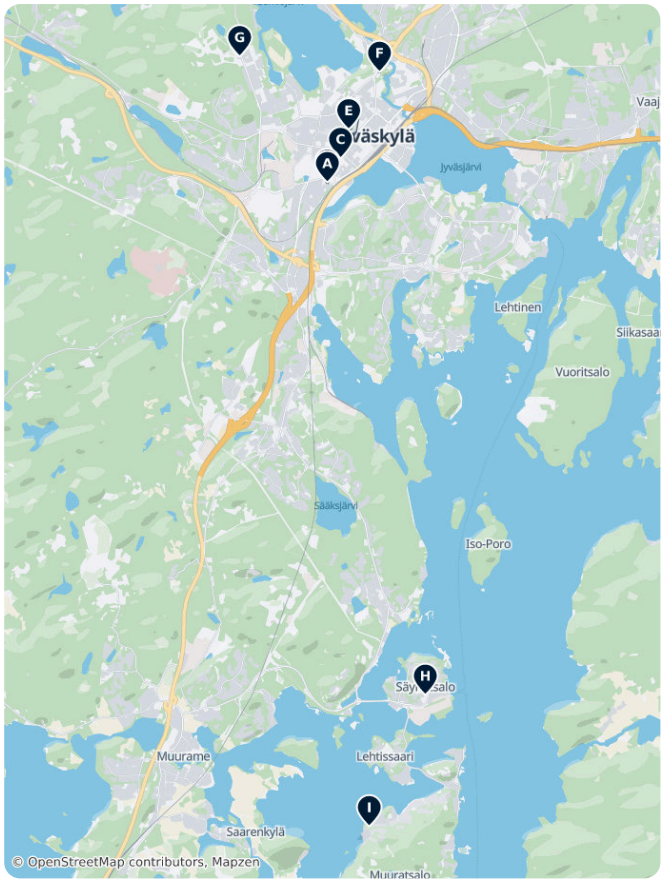

A Alvar Aalto Museum is the best place to start: the museum sits inside a building *Alvar Aalto* designed himself and traces his career from early sketches to full-scale models of his furniture and buildings.

Next door, B Museum of Central Finland covers the region's wider history and shares the same Aalto-designed campus, together forming what locals call the Aalto2 museum centre.

The university's own C Jyväskylä University Library (B), part of the Seminaarinmäki campus, shows Aalto's early functionalist style in red brick — the buildings are still in daily use by students, so you can walk through the campus freely.

Climb D Harju, the wooded ridge running through the centre, up to E Vesilinna, a working water tower with an observation deck and a panoramic restaurant looking out over the lakes.

A short walk away, F Taulumäen kirkko is a striking 1920s brick church known for its two-story galleries and a rescued altarpiece.

On the edge of the city, G Laajavuori turns into a downhill and cross-country ski centre every winter and a mountain-biking hill in summer.

Across the water, H Säynätsalo Town Hall and I Muuratsalo Experimental House are two more Aalto landmarks worth the short trip out: a red-brick town hall built around a raised courtyard, and the architect's own lakeside summer house, an experimental patchwork of brick and tile.

Jyväskylä – Plan Your Trip

Turn the places from this guide into a real itinerary, with smart routing, time estimates, and everything you need for a perfect trip.

3M+ downloads · 4.6 stars · 15 years of trip planning

App Store · Google Play

Scan to download the app

What to experience

- Listen for *Harjun iltasoitto*, the evening trumpet call played from the Vesilinna tower on summer evenings — a genuine local tradition, not a show staged for tourists.
- Swim at one of the free public beaches on Lake Jyväsjärvi in summer, then warm up in a lakeside sauna, the way locals end a hot day.
- Rent a canoe or kayak and paddle out onto Lake Jyväsjärvi for the evening light.
- In winter, join locals cross-country skiing on the lit trails that start right in Laajavuori, without needing to leave the city.

Day trips

Central Finland's lake district rewards a day away from the city, from a small lakeside town to a UNESCO World Heritage church.

- Muurame — about 20 minutes by car or bus, a quiet lakeside town on Lake Jyväsjärvi's southern shore, good for a slower half-day of beaches and forest walks.
- Laukaa — about 25 minutes by car, a rural lakeside village with a historic wooden church and orchard country worth a slow drive-through.
- Ⓐ Petäjävesi — about 40 minutes by car, home to the UNESCO-listed Petäjävesi Old Church, a wooden church built in the 1760s and one of the finest examples of Nordic log-church architecture.

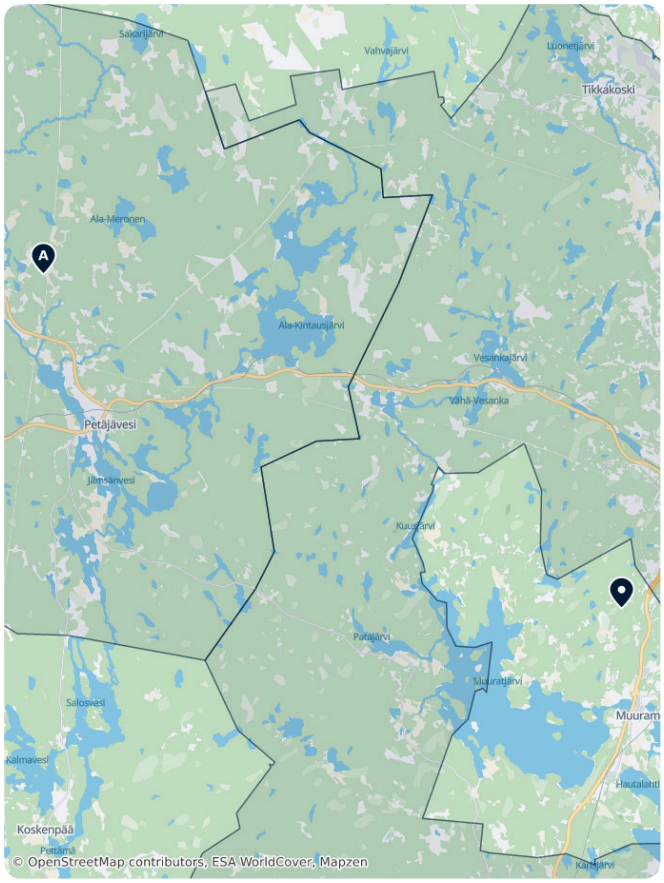

Getting there

- **By air**: Jyväskylä Airport (JYV) has domestic flights to Helsinki, about a 40-minute hop; a bus meets arriving flights for the short ride into the centre. Most international travelers fly into Helsinki and continue by train.
- **By train**: Direct and connecting trains link Helsinki to Jyväskylä in around 3 to 3.5 hours, usually changing in Tampere; the station is a short walk from the centre.
- **By bus**: Long-distance coaches connect Jyväskylä with Helsinki, Tampere, and other Central Finland towns, often cheaper than the train.

Getting around

- **Public transit**: Linkki city buses cover Jyväskylä; pay by tapping a contactless bank card or phone directly on the bus, or use the Linkki app for a cheaper fare. Linkki public transport
- **Taxi**: Regular taxis and ride-hailing apps operate in the city.
- **On foot / cycling**: The centre is compact and flat, easy to cover on foot. A network of lakeside cycling paths makes biking a genuinely practical way to get around in summer.

Getting around on foot & by bike

WALKABILITY

High

The compact centre is easy to explore on foot, with most top sights within a 20-minute walk of each other.

CYCLING INFRASTRUCTURE

High

Flat terrain and a network of lakeside paths make cycling a practical way to get around in summer.

Driving

- **Is a car worth it?**: Not for the compact centre, which is easy on foot. A car helps for reaching the lake district and day trips at your own pace.
- **Parking**: Paid parking zones and multi-storey car parks serve the centre; pay by app or at machines.
- **Restrictions**: No congestion charge or low-emission zone in Jyväskylä.

Food & drink

For a quick, affordable meal, follow the student crowd to a *lounas* (weekday lunch buffet) near the university campus — a Finnish institution that is cheap, filling, and available almost everywhere at midday.

For eating out in the evening, head to the harbour district around Lutakko, where former industrial buildings on the lakeshore now hold restaurants and bars, or to the pedestrian street Kauppakatu and the market square Kauppatori for cafés and casual dining in the centre.

What to eat & drink

SNACKS & STREET FOOD

Karjalanpiirakka
Thin rye pastry filled with rice porridge, traditionally topped with egg butter.

SWEETS & DESSERTS

Salmiakki
Salty liquorice candy that divides visitors — Finns are devoted to it.

Leipäjuusto
Mild, squeaky "bread cheese", usually served warm with cloudberry jam.

DRINKS

Koskenkorva · Koskenkorva Viina
Finland's best-known grain vodka, often mixed into long drinks like the Lonkero.

SIGNATURE DISHES

Ruisleipä
Dense, dark sourdough rye bread eaten with almost every meal.

Poronkäristys
Sautéed reindeer served with mashed potatoes and lingonberry jam, a Lapland classic.

Kalakukko
Fish and pork baked inside a thick rye-bread crust, a specialty of the Savonia region.

Jyväskylä – Plan Your Trip
Turn the places from this guide into a real itinerary, with smart routing, time estimates, and everything you need for a perfect trip.
3M+ downloads · 4.6 stars · 15 years of trip planning
App Store · Google Play
Scan to download the app

Safety & health

Jyväskylä is a low-crime, easygoing city; the main precaution is the usual one for any busy nightlife area — keep an eye on your belongings around the harbour bars late on weekend nights. Winter brings icy pavements, so wear footwear with good grip from November to April.

History

Jyväskylä received its town charter in **1837**, making it a relatively young Finnish town, but it grew fast as an education centre: Finland's first Finnish-speaking teacher-training college opened here in 1863, planting the seeds of today's University of Jyväskylä.

That academic identity drew *Alvar Aalto* back to his hometown for much of his career. He designed Jyväskylä University Library (B) and other campus buildings, then later Museum of Central Finland and Alvar Aalto Museum, cementing Jyväskylä's identity as a living showcase of his work rather than a single-monument city.

Country facts

Quick practical facts for Finland at a glance:

CURRENCY
EUR

EMERGENCY
112

ELECTRICITY



Type C / Type F
230 V · 50 Hz

LANGUAGES
Finnish, Swedish

TAP WATER
Safe to drink

Jyväskylä's Absolute Essentials

Jyväskylä serves as a living gallery of Alvar Aalto's architectural legacy, featuring the world's highest concentration of his designs. This list covers the functionalist University of Jyväskylä campus, the brick-clad Säynätsalo Town Hall, and the Experimental House in Muuratsalo. It also includes the Oravivuori triangulation point, a UNESCO World Heritage site within the Struve Geodetic Arc. Regional culture and natural history are represented through specialized museums and central administrative landmarks that define the city's academic and civic identity.

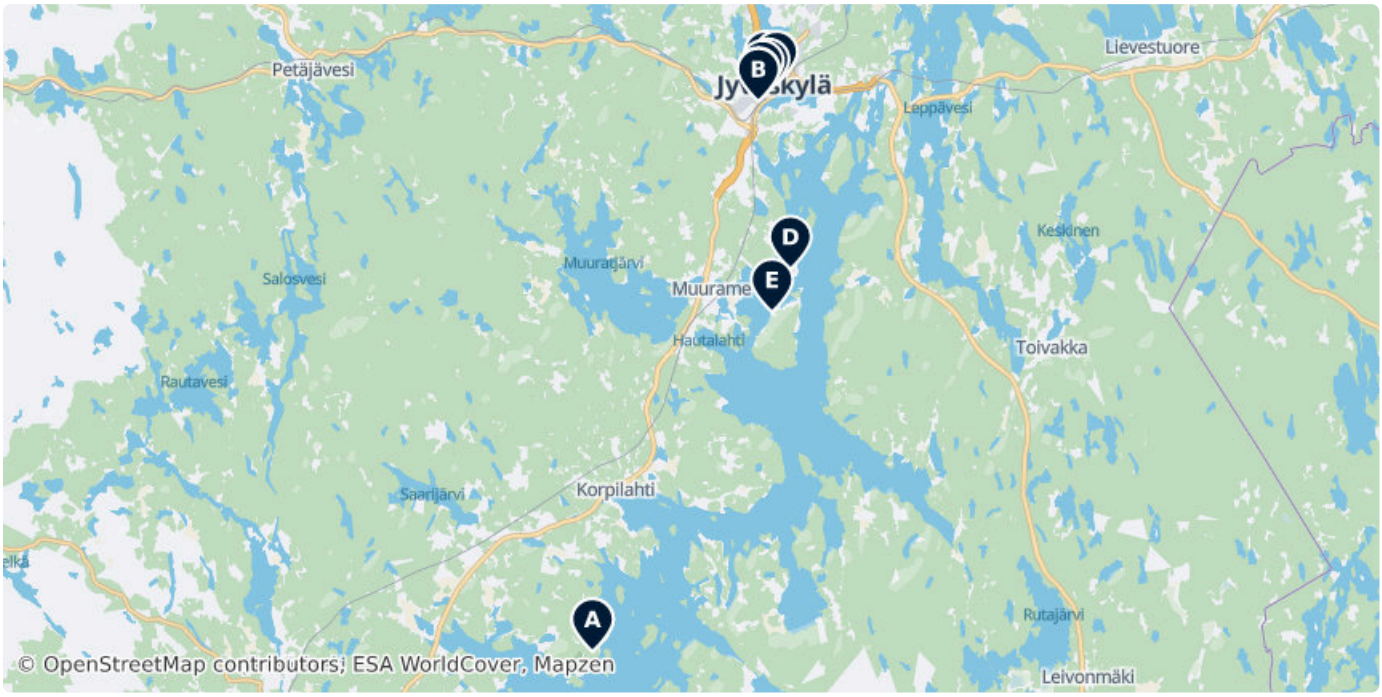



A Struve Geodetic Arc: Puolakka

A triangulation point on Oravivuori hill forming part of the UNESCO-listed Struve Geodetic Arc. It was established in the 19th century to help determine the Earth's size and shape.

(61.92672, 25.53358)



B Alvar Aalto Museum

Museum is dedicated to life and work of Alvar Aalto, famous representative of modern architecture.

Alvar Aallon katu 7, Jyväskylä (62.23346, 25.73107)

Jan-Jun Tu–Su	11:00–18:00
Jul-Aug Tu–Fr	10:00–18:00
Jul-Aug Sa–Su	11:00–18:00
Sep-Dec Tu–Su	11:00–18:00

alvaraalto.fi/aaltomuseum.htm, +358 0 40 135 6210



C Jyväskylä University Library (B)

The University of Jyväskylä is a research university in Jyväskylä, Finland.

15 Seminaarinkatu, Jyväskylä (62.23783, 25.73616)

Mo–Th	08:00–20:00
Fr	08:00–18:00
Sa–Su	09:00–16:00



D Säynätsalo Town Hall

The Säynätsalo Town Hall is a multifunction building complex, consisting of two main buildings organised around a central courtyard: a U...

Parviaisentie 9, 40900 Säynätsalo, Finland (62.14028, 25.76917)



E Experimental House

The summer home of the extraordinary architect Alvar Aalto. A charming and playful structure that never gets boring.

Melalammentie 2, 40900 Jyväskylä, Finland (62.11634, 25.74736)

alvaraalto.fi/open.htm, +358 (0)14 2667113



F Oravivuori

The Struve Geodetic Arc is a chain of survey triangulations stretching from Hammerfest in Norway to the Black Sea, through ten countries...

(Unnamed Road), 41800, Finland (61.92674, 25.53359)

G Museum of Central Finland

Designed by Alvar Aalto and completed in 1961, this museum explores the cultural heritage and local history of the Jyväskylä region from prehistory to the modern era.

Alvar Aallon katu 7, 40600 Jyväskylä (62.23386, 25.73103)

Mo–Su	10:00–18:00

jyvaskyla.fi/en/museum-central-finland/welcome

H Pääkirjasto

The central public library of Jyväskylä, offering extensive literature collections and digital services. It is situated within the city's administrative and cultural hub.

(62.23877, 25.74266)

Mo–Fr	09:00–20:00
Sa	09:00–16:00

keskikirjastot.fi/web/arena/kirjastot, +358 14 266 4104



I Keski-Suomen käräjäoikeus

The judicial headquarters for the District Court of Central Finland, handling legal matters for 22 regional municipalities.

Vapaudenkatu, 40100 Jyväskylä, Finland (62.24297, 25.75289)

oikeus.fi/karajaoikeudet/keski-suomenkarajaoikeus/fi/ind...



J Keski-Suomen luontomuseo

Situated in the Vesilinna water tower on Harju hill, this museum displays the flora, fauna, and geological evolution of Central Finland. It is managed by the University of Jyväskylä.

Ihantolantie 5, 40720 Jyväskylä (62.24308, 25.73953)

Tu–Fr	11:00–18:00
Sa–Su	12:00–17:00

tiedemuseo.jyu.fi/fi/luontomuseo, +358 40 805 4043

DATA SOURCES

Map data	© OpenStreetMap contributors, ESA WorldCover, Mapzen
Data	© OpenStreetMap contributors, Wikidata, Wikipedia, Tripomatic, Official websites

IMAGE CREDITS

- Struve Geodetic Arc: Puolakka — "Struve Geodetic Arc in Hammerfest, Norway" by Francesco Bandarin, CC BY-SA 3.0 igo
- Alvar Aalto Museum — "Alvar Aalto Museo" by Lukáš Nevosád, CC-BY-SA
- Jyväskylä University Library (B) — "Sport hall U2 of University of Jyväskylä." by Tiia Monto, CC BY-SA 4.0
- Säynätsalo Town Hall — "Säynätsalo town hall and library, Jyvaskyla, Finland" by Zache, CC BY 3.0
- Experimental House — "Experimental house by Alvar Aalto in Muuratsalo, Jyväskylä, Finland" by Timothy Brown, CC BY 2.0
- Oravivuori — "The commemorative plaque of the Struve Geodetic Arc in Baranivka (Баранівка)..." by Fantasi, CC BY-SA 3.0
- Keski-Suomen käräjäoikeus — "Court house in Jyväskylä." by Tiia Monto, CC BY-SA 3.0
- Keski-Suomen luontomuseo — "Natural History Museum of Central Finland, Jyväskylä." by Tiia Monto, CC BY-SA 4.0

A free travel guide — not for sale. Travel guide generated with AI on November 14, 2026. Text and layout by Tripomatic, licensed under CC BY-SA 4.0. Map data © OpenStreetMap contributors, available under the ODbL. Photos are under their own licences, as credited on this page.