

Karvina

Ostrava · Czech Republic

TRAVEL GUIDE

Tripomatic

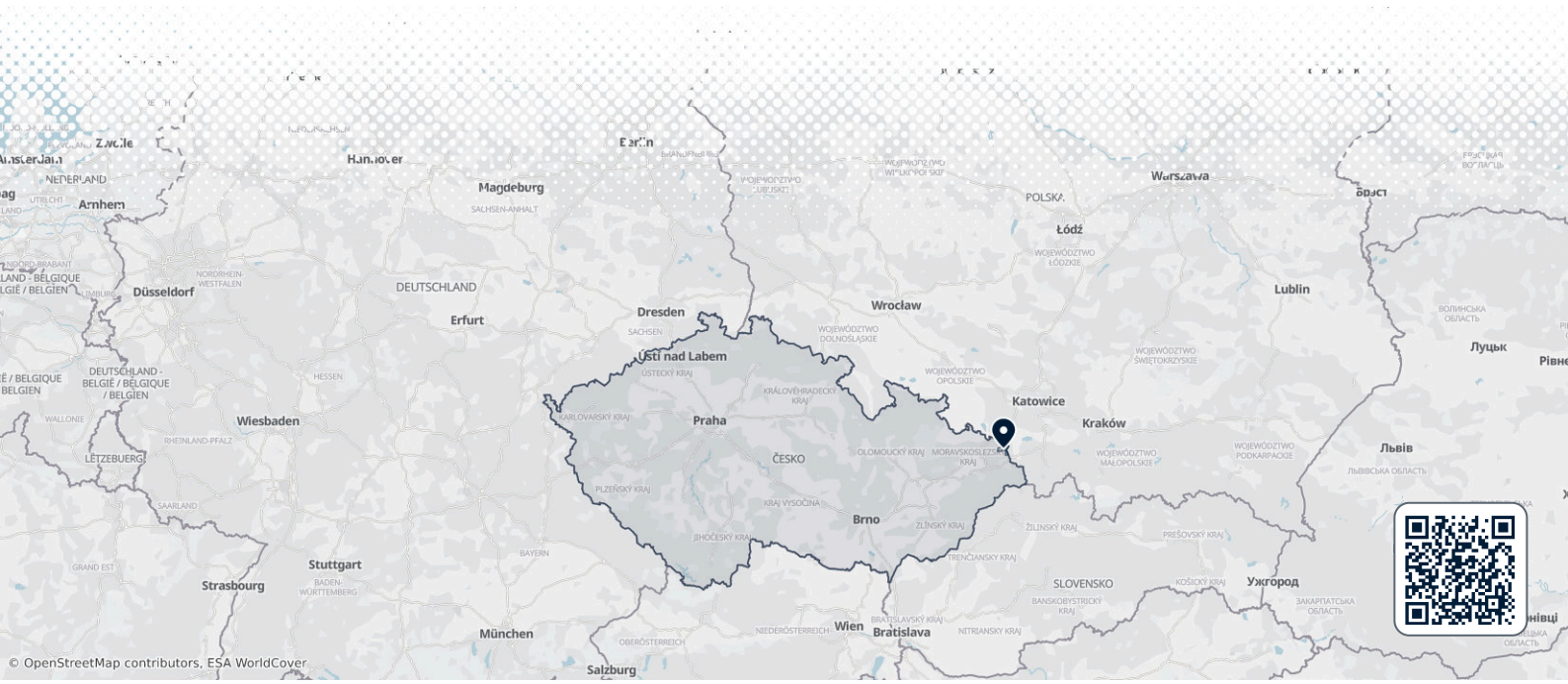

Overview

Karviná is an honest, unpolished mining town near the Polish border. It is not a postcard destination. Coal shaped it for over 250 years, after 18th-century deposits turned a small village into one of Austria-Hungary's largest mining centers. The region's last coal mine closed in January 2026, so Karviná is one of the freshest places in Europe to see a coal region right after mining ended. Parts of the old town center sank into abandoned mine tunnels below and had to be demolished. What survives is Fryštát, a historic core merged into Karviná in 1948, with a pastel square and chateau from a different era.

This suits travelers curious about industrial heritage and life on an EU internal border, more than classic sightseeing. A half-day covers Fryštát's old town comfortably. Karviná also works as a quiet base for exploring the wider Ostrava-Karviná coal region and crossing into Poland. Tennis player *Radek Štěpánek* and model *Petra Němcová* were both born here.

When to visit

Spring and autumn are mild, summers are warm without being scorching, and winters are cold and snowy from November through March.

Time a visit for Dny Karviné, the city's biggest festival, held in mid-June with free stages, concerts, and a children's zone across town.

MONTH	CONDITIONS	DAY °C avg / max	NIGHT °C avg / min	
January	Poor Poor for sightseeing	1° / 8° Feels like -5°	-6° / -15°	13 rainy days · Dry air
February	Poor Poor for sightseeing	3° / 11° Feels like -3°	-4° / -14°	12 rainy days · Dry air
March	Poor Poor for sightseeing	8° / 17° Feels like 3°	-1° / -9°	12 rainy days · Dry air
April	Good Good for cycling	14° / 22° Feels like 10°	4° / -3°	Dry air
May	Good Good for sightseeing	19° / 26°	9° / 3°	15 rainy days · Dry air
June	Good Good for sightseeing	23° / 30°	13° / 8°	15 rainy days
July	Good Good for sightseeing	25° / 32°	15° / 10°	16 rainy days
August	Great Great for sightseeing	26° / 33°	15° / 10°	12 rainy days · Calm winds
September	Great Great for sightseeing	20° / 28°	10° / 5°	Dry air
October	Good Good for cycling	15° / 22° Feels like 11°	5° / -1°	Dry air
November	Poor Poor for sightseeing	8° / 16° Feels like 4°	1° / -6°	Dry air
December	Poor Poor for sightseeing	2° / 8° Feels like -4°	-4° / -13°	12 rainy days · Dry air

Best months: August, September

Climate data: NASA POWER (MERRA-2) · 1996–2025

July and August regularly bring warm afternoons, while snow is common from December through February.

Top sights

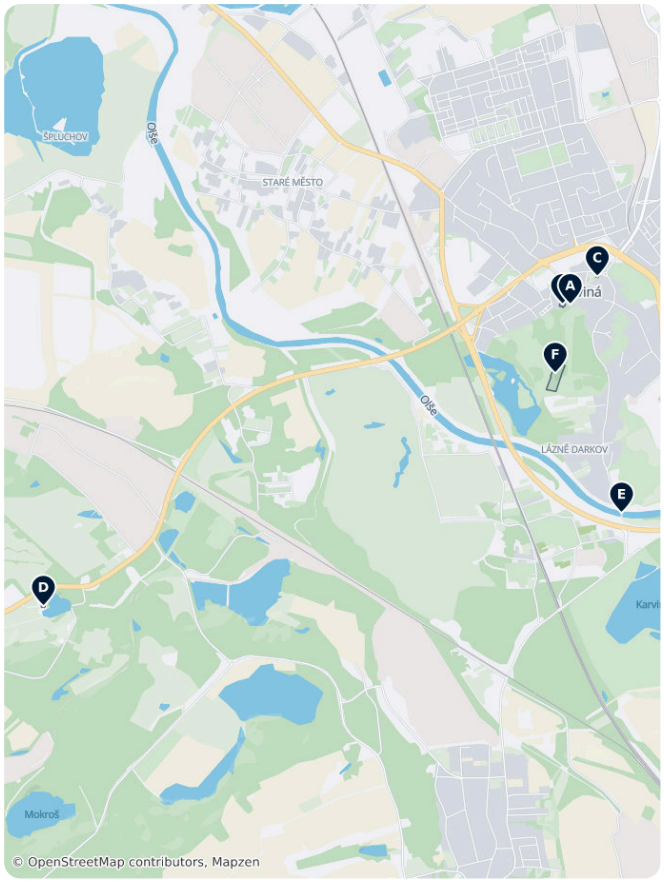

A Fryštát Chateau is Karviná's headline sight, an Empire-style chateau rebuilt by the *Larisch-Mönnich* family and reopened to the public in 1997. Its rooms are furnished as they looked around 1900, and a National Gallery Prague branch inside shows a permanent exhibition on mining in Czech art — a fitting pairing for this town.

A two-minute walk away, B Kostel Povýšení sv. Kříže is a Gothic parish church first recorded in 1305, one of the oldest buildings in the area, while C Kostel sv. Marka is a smaller neoclassical church nearby.

For Karviná's strangest sight, head to the Doly district to see D kostel sv. Petra z Alkantary. Mining subsidence dropped the ground here by 36 metres and left the church tilting 6.8 degrees, more than the Leaning Tower of Pisa. It is the last trace of the original town, demolished around it, and it inspired the bestselling novel *Šikmý kostel* by *Karin Lednická*.

E Karviná-Darkov bridge is a protected reinforced-concrete bridge over the Olza River in the Darkov spa district, worth a look on the way to or from the spa park.

Fallow deer, goats, and rabbits live at F Dančí obora Karviná, a small open-air enclosure inside the chateau's park — an easy stop with children.

Karvina – Plan Your Trip

Turn the places from this guide into a real itinerary, with smart routing, time estimates, and everything you need for a perfect trip.

3M+ downloads · 4.6 stars · 15 years of trip planning

App Store · Google Play

Scan to download the app

What to experience

- Spend an afternoon at *Lázně Darkov*, a spa built on iodine-bromine brine found alongside the coal seams — an unusual pairing of mining and wellness even by Czech spa-town standards.
- On a hot day, swim at Karvinské moře, a flooded former mining subsidence pit on the edge of town that is now a public lake.
- Walk across the border on the Friendship Bridge between Český Těšín and Cieszyn — no checks, no passport, just a river between two countries.
- Rent a bike for the flat paths along the Olza River that link Karviná, Český Těšín, and the Polish side.

Day trips

Karviná sits right on the Polish border and close to Ostrava, so day trips run in several directions.

- Cross on foot into Cieszyn and Český Těšín, about 20 minutes away by car or bus. A 1920 treaty split the old town of Těšín between Poland and the new Czechoslovakia, and the Friendship Bridge over the Olza River now connects both halves.
- A Ostrava, about 20 minutes by train, has the Lower Vítkovice industrial heritage site with former blast furnaces open to visitors, plus a large zoo.
- B Štramberk, roughly 45 minutes by car, is a small wooden-house town below a medieval watchtower, known across the country for its gingerbread.
- C Beskydy Protected Landscape Area, about an hour away, has hiking trails and traditional wooden villages for a full day outdoors.

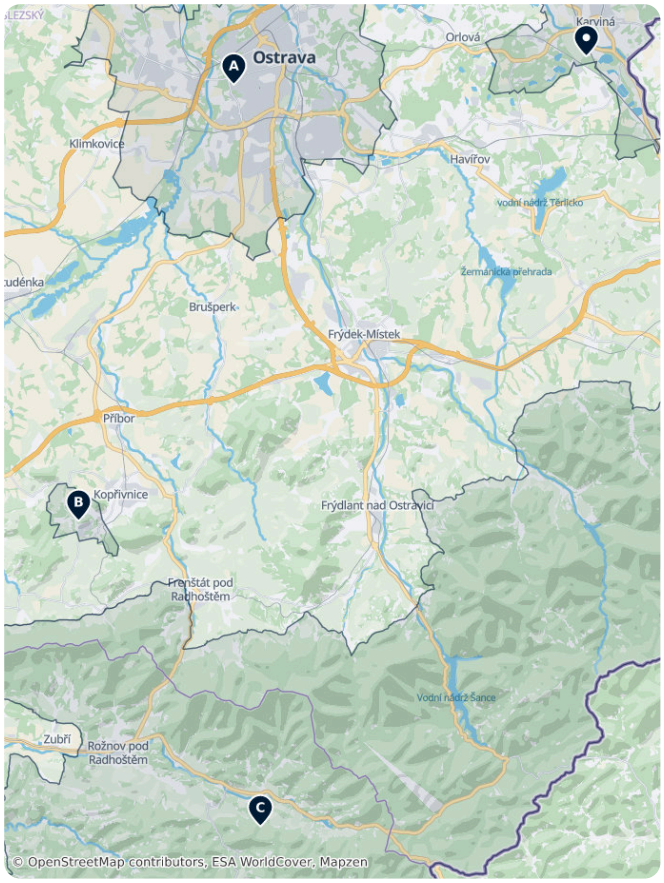

Getting there

- **By air**: the nearest airport is Ostrava's Leoš Janáček Airport (OSR), about 45 km away, with mostly seasonal and charter routes; a bus or taxi covers the transfer in under an hour. Katowice Airport (KTW) in Poland, roughly 90 km away, has far more scheduled routes across Europe and is often the more practical choice; allow around 1.5 hours by car or transfer bus.
- **By train**: Karviná hlavní nádraží connects to Ostrava-Svinov in about 20 minutes, with onward trains to Prague and other Czech cities. Czech Railways
- **By bus**: regional coaches link Karviná with Ostrava and Havířov, and cross-border services reach Cieszyn and Katowice.

Getting around

- **Public transit**: local buses run on the ODIS network shared with Ostrava and the wider region. Tap a contactless bank card or phone directly on board for a single ticket, or get an ODISka card for longer regional travel. ODIS regional transport
- **Taxi**: standard local taxi firms and ride-hailing apps operate in the city.
- **On foot / cycling**: Fryštát's historic core is small and flat, so it's easy to see on foot. Cycling paths follow the Olza River toward Český Těšín and the Polish border.

Getting around on foot & by bike

WALKABILITY

High

Fryštát's historic core is compact and easy to explore on foot in half a day.

CYCLING INFRASTRUCTURE

Moderate

Flat terrain and river paths make cycling toward Český Těšín and the Polish border pleasant, though the city's own bike-lane network is modest.

Driving

- **Is a car worth it?**: not for Fryštát's compact old town, but useful for reaching Štramberk, the Beskydy foothills, or crossing into Poland at your own pace.
- **Parking**: paid on-street zones around Masarykovo náměstí in the center; free parking is available near the chateau park.
- **Restrictions**: no low-emission or congestion zone; driving here is straightforward.

Food & drink

Karviná's cafés and restaurants cluster around Masarykovo náměstí in Fryštát, the pedestrian square beneath the chateau — the easiest spot for a sit-down lunch or coffee.

Being right on the border, menus here often mix standard Czech dishes with Polish influences, and it's just as easy to cross into Cieszyn for a meal. Tipping follows the same custom as the rest of the country.

What to eat & drink

LUNCH

Fruit Dumplings · Ovocné knedlíky
Sweet dumplings filled with seasonal fruit (like plums or apricots), topped with cottage cheese and sugar.

DINNER

Svíčková · Svíčková na smetaně
Marinated beef sirloin in a creamy vegetable sauce, served with bread dumplings and cranberries.

Goulash · Guláš
A hearty stew, typically made with beef, onions, and paprika, often served with bread dumplings or potatoes.

Roast Pork with Dumplings and Cabbage · Vepřo knedlo zelo
A traditional Czech dish of roast pork, bread dumplings, and sauerkraut or stewed cabbage.

SNACKS & STREET FOOD

Fried Cheese · Smažený sýr
A thick slice of cheese, breaded and deep-fried, usually served with fries and tartar sauce.

Potato Pancakes · Bramboráky
Crispy pancakes made from grated potatoes, flour, and spices, often served as a side dish or a snack.

Chlebíčky
Open-faced sandwiches on slices of white bread, elaborately decorated with various toppings.

Fried Cauliflower · Smažený květák
Breaded and deep-fried cauliflower florets, similar to fried cheese but made with cauliflower.

SWEETS & DESSERTS

Trdelník
A sweet pastry made from rolled dough, wrapped around a stick, grilled, and topped with sugar and walnut mixture.

DRINKS

Pilsner Urquell · Plzeňský Prazdroj
The world's first pale lager, originating from the city of Pilsen, known for its crisp, refreshing taste.

Becherovka
A traditional Czech herbal liqueur with a distinctive bitter-sweet taste, often enjoyed as a digestif.

Kofola
A popular Czech herbal cola-like soft drink, often described as having a unique, slightly medicinal flavor.

Karvina – Plan Your Trip
Turn the places from this guide into a real itinerary, with smart routing, time estimates, and everything you need for a perfect trip.
3M+ downloads · 4.6 stars · 15 years of trip planning
App Store · Google Play
Scan to download the app

Safety & health

Karviná is a safe, ordinary Czech town for visitors. Petty crime against tourists is rare, partly because the city sees relatively few of them. Normal city-center precautions apply around the train station and on public transit.

Coal mining in the region ended only in early 2026, and some former mining land nearby is fenced off or still being reclaimed. Stick to marked paths in parks and nature areas rather than exploring old industrial sites on your own.

History

Karviná was first recorded in 1268 as a small farming village on a trade route. Coal changed everything: 18th-century discoveries turned it into one of Austria-Hungary's largest mining districts, drawing workers from across the empire.

The 1920 treaty that settled a border dispute between Poland and the new Czechoslovakia split the neighboring town of Těšín in two along the Olza River. The Czech half, Český Těšín, still faces Cieszyn across the water today.

Mining eventually undermined the town it had created. Old Karviná's center sank into abandoned shafts below and was demolished piece by piece through the 20th century. kostel sv. Petra z Alkantary is the only building left standing from it, tilting at 6.8 degrees after the ground beneath it dropped by 36 metres — more than the Leaning Tower of Pisa. Its story inspired the bestselling novel *Šikmý kostel* by *Karin Lednická*.

In 1948, Karviná absorbed Fryštát, the older market town that gives the city its historic core today, including Fryštát Chateau, once home to the *Larisch-Mönnich* family. The region's last coal mine, at nearby Stonava, closed in January 2026, ending 250 years of continuous mining in the area.

Country facts

Quick practical facts for the Czech Republic at a glance:

CURRENCY
CZK Kč

EMERGENCY
112

ELECTRICITY



Type C / Type E
230 V · 50 Hz

LANGUAGES
Czech

TAP WATER
Safe to drink

Karviná Essentials

Karviná's heritage is defined by the contrast between aristocratic elegance and its dramatic industrial transformation. Fryštát Castle showcases Empire-style interiors and the Larisch-Mönnich legacy, while the Church of St. Peter of Alcantara stands as a physical testament to mining subsidence with its significant lean. The selection features the historic Darkov Spa, renowned for its iodine-bromine springs, and Archeopark Chotěbuz, a reconstructed Slavic fortified settlement dating back to the 8th century.

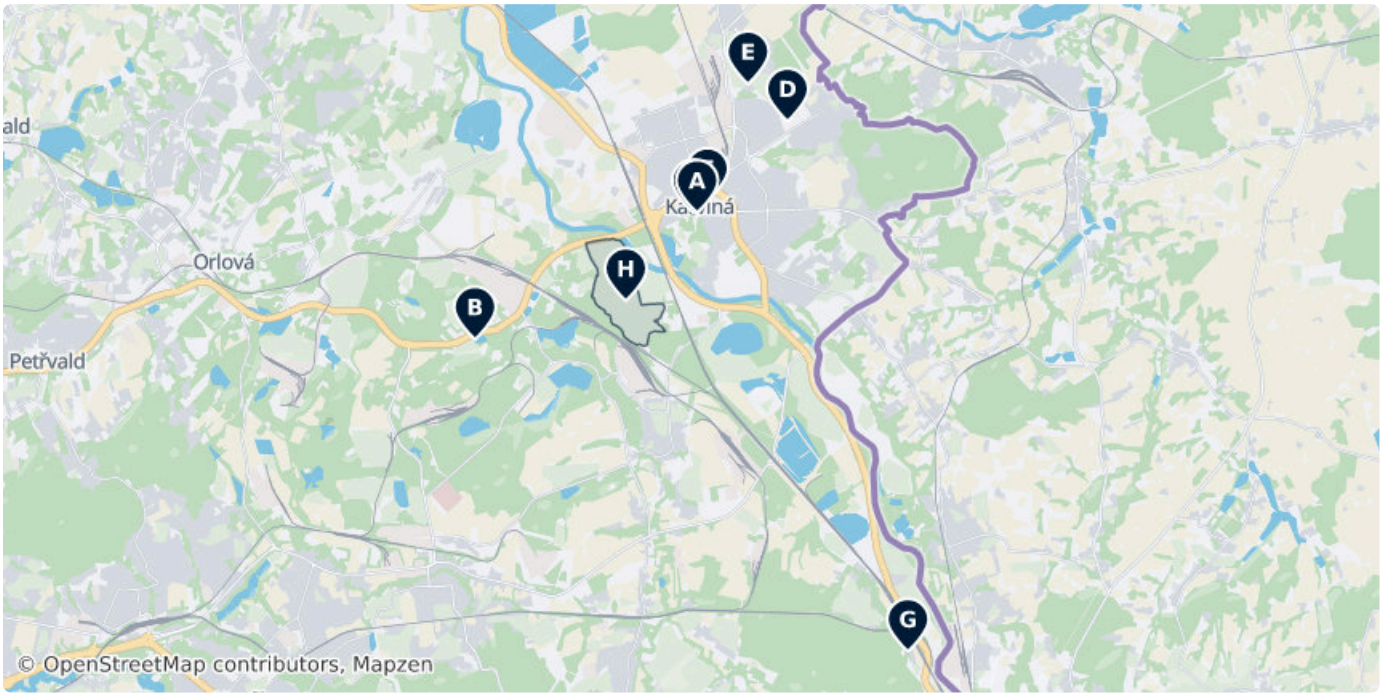

A Fryštát Castle

Empire-style chateau and former residence of the Larisch-Mönnich family. It houses period furniture collections and a branch of the National Gallery in Prague, showcasing 19th-century Czech art.

1/1 Masarykovo náměstí, Karviná 73301, Czech Republic (49.85349, 18.54106)

Tu–Su 10:00–17:00

zamek-frystat.cz, +420596387340



B St. Peter of Alcantara Church

Baroque church from 1736 famous for its 6.8-degree tilt caused by coal mining subsidence. The ground beneath the structure dropped 37 meters, making it one of the steepest leaning buildings in Central Europe.

Ostravská, 735 33 Karviná, Czechia (49.83450, 18.48941)

karvina.cz/mesto-karvina/the-leaning-church



C Holy Cross Church

The oldest building in Karviná, this Gothic structure dates back to the 14th century. It contains rare medieval frescoes discovered during restoration and a Renaissance burial chapel of the local nobility.

3/2 Masarykovo náměstí, Karviná 73301, Czech Republic (49.85352, 18.54009)

D Lazne Darkov, a.s.

A historic spa facility established in 1867, specializing in treatments using local iodine-bromine brine. The complex features notable early 20th-century architecture and extensive park grounds.

(49.86723, 18.56211)

Mo–Su Open 24/7

darkov.cz, +420596372210

E Water Tower

A historic water tower and technical monument representing the city's industrial development and early 20th-century utility infrastructure.

U Vodárny, 733 12 Karviná, Czechia (49.87279, 18.55291)

muzeum-tyniste.cz/index.php



F St. Mark's Church

A Neoclassical church built in 1774 located in the historic Fryštát district. It serves as a secondary church for the local Roman Catholic parish.

13/7 Markova, Karviná 73301, Czech Republic (49.85528, 18.54348)

G Archeopark Chotěbuz

An open-air museum featuring a full-scale reconstruction of an Early Medieval Slavic fortified settlement. It includes defensive walls, residential huts, and archaeological exhibits from the 8th to 11th centuries.

Karvinská 455, 73561 (49.78766, 18.59013)

Apr-Jun Tu–Fr	08:00–16:00
Apr-Jun Sa–Su	09:00–17:00
Jul-Aug Tu–Sa	09:00–17:00
Oct-Mar Tu–Sa	08:00–16:00

H Golf Resort Karviná - Lipiny

A golf complex featuring an 18-hole championship course and a 9-hole public course, constructed on land reclaimed from former coal mining activities.

Ostravská 2066/31, 733 01 Karviná-Fryštát, CZ (49.84029, 18.52450)

golflipiny.cz, +420 725 044 292

DATA SOURCES

Map data	© OpenStreetMap contributors, ESA WorldCover, Mapzen
Data	© OpenStreetMap contributors, Wikidata, Wikipedia, Tripomatic, Official websites

IMAGE CREDITS

- St. Peter of Alcantara Church — "Kostel sv.Petra z Alkantary" by jarlukas, CC BY 3.0
- Holy Cross Church — "Křížová klenba severního transeptu" by Jáně2, CC BY-SA 3.0
- St. Mark's Church — "Socha sv. Floriána u kostela sv. Marka v Karviné-Fryštátě." by Hellooo, CC0

A free travel guide — not for sale. Travel guide generated with AI on November 14, 2026. Text and layout by Tripomatic, licensed under CC BY-SA 4.0. Map data © OpenStreetMap contributors, available under the ODbL. Photos are under their own licences, as credited on this page.