

Klagenfurt am Wörthersee

Carinthia · Austria

TRAVEL GUIDE

Tripomatic

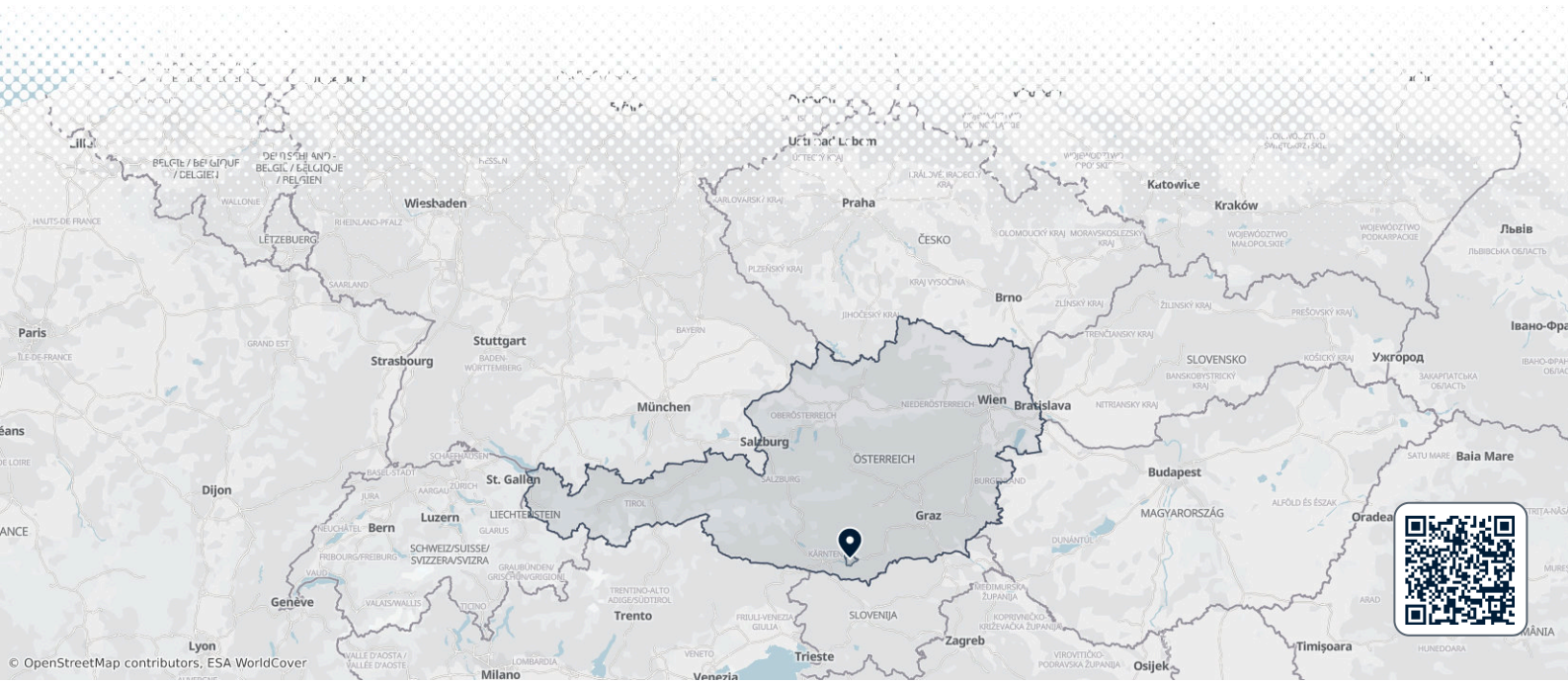

Overview

Klagenfurt is the capital of Carinthia and lies on the eastern shore of Lake Wörthersee. It has a Renaissance centre built in a grid, with arcaded courtyards, and a warm southern feel. The Alps rise to the north and the Karawanken range to the south.

The city is a calm base for lake holidays and trips into Carinthia and across the border to Slovenia and Italy.

When to visit

June to September is the main season, with warm water in the lake for swimming. May and October are mild and quiet. Winters are cold, with fog in the valley, but the nearby mountains have snow. Summer storms are common.

MONTH	CONDITIONS	DAY °C avg / max	NIGHT °C avg / min	
January	Poor Poor for watersports	4° / 10° Feels like 1°	-4° / -12°	Dry air · Calm winds
February	Poor Poor for watersports	6° / 14° Feels like 3°	-3° / -11°	Dry air · Calm winds
March	Good Good for cycling	11° / 18°	1° / -6°	Dry air · Calm winds
April	Good Good for cycling	15° / 22°	5° / -1°	13 rainy days · Dry air · Calm winds
May	Good Good for sightseeing	20° / 26°	9° / 4°	16 rainy days · Dry air · Calm winds
June	Good Good for sightseeing	25° / 31°	14° / 8°	16 rainy days · Calm winds
July	Good Good for sightseeing	27° / 33°	15° / 10°	17 rainy days · Calm winds
August	Good Good for sightseeing	27° / 34°	15° / 10°	16 rainy days · Calm winds
September	Good Good for sightseeing	21° / 28°	11° / 5°	13 rainy days · Dry air · Calm winds
October	Good Good for cycling	16° / 23°	7° / 0°	Dry air · Calm winds
November	Fair Fair for cycling	10° / 17°	3° / -4°	12 rainy days · Dry air · Calm winds
December	Poor Poor for watersports	5° / 11° Feels like 2°	-2° / -10°	Dry air · Calm winds

Climate data: NASA POWER (MERRA-2) · 1996–2025

Top sights

- A Minimundus is a park with scale models of famous buildings from around the world.
- B Strandbad Klagenfurt is the city beach on the lake, with a large swimming area.
- C Domkirche is the cathedral in the old town.
- D Stadtpfarrkirche St. Egid is the parish church of the city.
- E Stiftskirche Viktring is a former Cistercian abbey church just outside the city.
- F Schloss Maria Loretto is a small lakeside palace.
- G Botanischer Garten has alpine plants from around the world.
- The Lindwurm fountain on the Neuer Platz is the symbol of the city, a dragon statue from the 16th century.

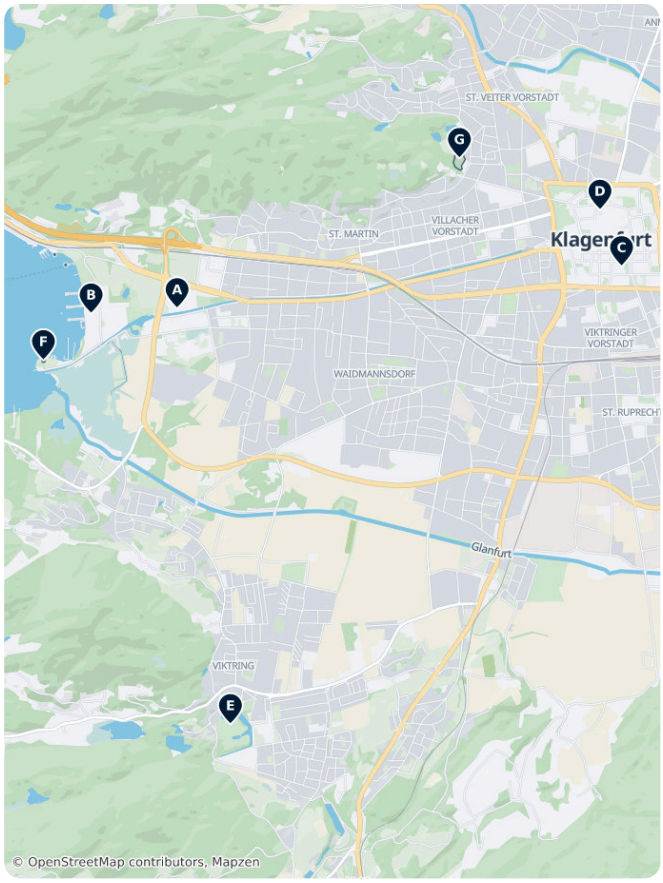

Klagenfurt am Wörthersee – Plan Your Trip
Turn the places from this guide into a real itinerary, with smart routing, time estimates, and everything you need for a perfect trip.
3M+ downloads · 4.6 stars · 15 years of trip planning
App Store · Google Play
Scan to download the app

What to experience

- Swim and relax at the lake.
- Cycle along the Wörthersee shore.
- Take a lake boat to Velden or Pörtschach.
- Visit Minimundus.
- Hike in the Karawanken mountains.

Day trips

- A Pörtschach is an elegant lake resort, about 15 minutes by train or bus.
- B St. Kanzian sits on a warm lake, about 30 minutes by car.
- C Graz is about 2 hours by train.
- D Heiligenblut is a village below the Grossglockner, about 2 hours by car.
- Ljubljana in Slovenia is about 1 hour 15 minutes by car.
- Lake Bled in Slovenia is about 1 hour by car.

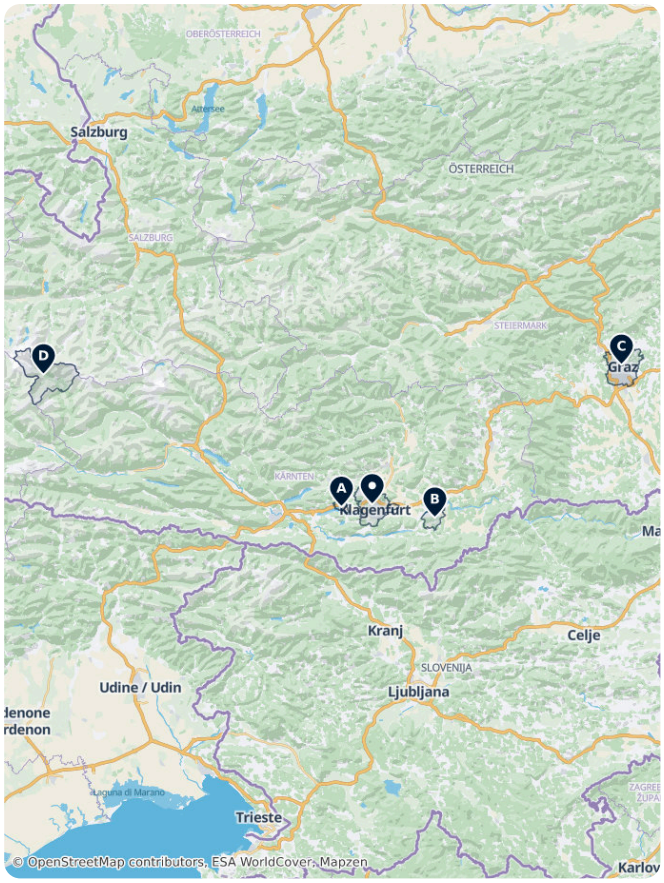

Where to explore

- Pörtschach and St. Kanzian are the closest lake resorts.

Getting there

- By air: Klagenfurt Airport is about 3 km from the centre. Bus and taxi take about 15 minutes. Ljubljana and Graz are alternatives.
- By train: Klagenfurt is on the line from Vienna via Graz and Villach. Vienna takes about 4 hours, Graz about 2 hours. Check times on ÖBB.
- By car: The A2 motorway passes the city.

Getting around

The old town is small and walkable. City buses cover the rest. Summer buses and boats run to the lake. Cycling is a good way to reach the beach.

Getting around on foot & by bike

WALKABILITY

High

The old town is flat and compact. The lake is a short bus or bike ride away.

CYCLING INFRASTRUCTURE

High

Flat bike paths link the city to Lake Wörthersee.

Driving

A car is helpful for the lake region and Carinthia. The city centre has pedestrian zones, with parking garages nearby. Motorways in Austria need a vignette. The Slovenian border is close and also needs a vignette.

Food & drink

Carinthian food mixes Austrian, Slovenian and Italian influences. Try *Kärntner Kasnudeln*, filled dumplings, and *Reindling*, a sweet yeast cake. Lake fish are common. Local inns serve regional beer and wine.

What to eat & drink

DINNER

Wiener Schnitzel
A thin, breaded and pan-fried veal cutlet, traditionally served with potato salad or parsley potatoes and a wedge of lemon.

Tafelspitz
Boiled beef in broth, served with roast potatoes and a sauce of apples and horseradish — a favourite of Emperor Franz Joseph.

Viennese Goulash · Wiener Saftgulasch
A rich beef stew slow-cooked with onions and paprika, typically served with a bread dumpling or bread roll.

SNACKS & STREET FOOD

Käsekrainer
A grilled pork sausage studded with melty cheese, a classic order at Vienna's ubiquitous Würstelstand (sausage stands).

Sausage Stand Snack · Würstel vom Würstelstand
Grilled or boiled sausages (Bratwurst, Frankfurter, Bosna) served with mustard, bread and a pickle from street kiosks.

SWEETS & DESSERTS

Apfelstrudel
Thin pastry rolled around spiced apples, raisins and breadcrumbs, usually served warm with vanilla sauce or cream.

Sachertorte
A dense chocolate cake with a thin layer of apricot jam under a dark chocolate glaze, famously served with unsweetened whipped cream.

Kaiserschmarrn
A fluffy shredded pancake caramelised with sugar and dusted with icing sugar, served with plum or apple compote.

Marillenknödel
Apricot dumplings wrapped in potato or quark dough, rolled in buttery breadcrumbs — a Wachau and Viennese summer specialty.

DRINKS

Viennese Melange · Wiener Melange
The signature Viennese coffee: espresso topped with steamed milk and milk foam, the centrepiece of coffeehouse culture.

Grüner Veltliner
Austria's flagship crisp, peppery white wine, widely poured in Vienna's Heuriger (wine taverns).

Sturm
A cloudy, lightly alcoholic partially-fermented grape must, available only for a few weeks in autumn.

Klagenfurt am Wörthersee – Plan Your Trip
Turn the places from this guide into a real itinerary, with smart routing, time estimates, and everything you need for a perfect trip.
3M+ downloads · 4.6 stars · 15 years of trip planning
App Store · Google Play
Scan to download the app

Safety & health

Klagenfurt is very safe. Take care in the water near boat traffic. Tap water is clean and safe to drink. The emergency number is 112.

History

Klagenfurt was founded in the Middle Ages and rebuilt as a Renaissance city in the 16th century after a fire. It became the capital of Carinthia and later grew around the lake. It hosted matches of Euro 2008.

Country facts

Quick practical facts for Austria at a glance:

CURRENCY
EUR €

EMERGENCY
112

ELECTRICITY

Type C / Type F
230 V · 50 Hz

LANGUAGES
German

TAP WATER
Safe to drink

Klagenfurt am Wörthersee Essentials

Klagenfurt am Wörthersee features a diverse collection of historic architecture and lakeside attractions. The city is defined by its iconic 16th-century Lindwurm fountain and the Renaissance-style Landhaus. Cultural highlights include the Fuchs-designed Apocalypse Chapel in St. Egid Church and the expansive Minimundus miniature park. The surrounding landscape is dotted with numerous noble estates and castles, such as Schloss Maria Loretto, while the Strandbad provides one of Europe's largest inland lake bathing areas on the shores of Lake Wörthersee.





A Minimundus

Minimundus is a miniature park in Klagenfurt in Carinthia, Austria. It displays over 150 miniature models of architecture from around the...

Villacher Strasse 241, 9020 Klagenfurt am Wörthersee, Austria (46.61913, 14.26395)

May-Jun Mo–Su	09:00–19:00
Jul-Aug Mo–Su	09:00–20:00
Sep Mo–Su	09:00–19:00

minimundus.at, +43 463 21 19 40



B St. Egid Church

There is a secret apocalypse chapel inside this church! The 160 square meter painting depicting sacred scenes was created by Ernst Fuchs.

Pfarrhofgasse 4, 9020 Klagenfurt, Austria (46.62611, 14.30749)

st-egid-klagenfurt.at, 0463 51 13 08



C Lindwurm

An iconic 16th-century dragon statue and fountain in Neuer Platz, carved from a single block of chlorite schist.

5 Neuer Platz, Klagenfurt am Wörthersee 9020, Austria (46.62397, 14.30771)



D Klagenfurt Cathedral

Klagenfurt Cathedral is the cathedral of the Roman Catholic Diocese of Gurk-Klagenfurt and also the main parish church of Klagenfurt.

14 Lidmanskygasse, Klagenfurt am Wörthersee 9020, Austria (46.62211, 14.30972)



E Schloss Maria Loretto

A 17th-century lakeside castle on the Maria Loretto peninsula, featuring a chapel and public gardens overlooking the eastern bay of Lake Wörthersee.

Lorettoweg, 9020 Klagenfurt, Austria (46.61546, 14.25018)



F Strandbad Klagenfurt

One of Europe's largest inland lake bathing complexes, featuring expansive wooden piers and swimming areas on the eastern shore of Wörthersee.

Metnitzstrand, 9020 Klagenfurt, Austria (46.61876, 14.25510)



G Stadttheater Klagenfurt

Stadttheater Klagenfurt is the municipal theatre in Klagenfurt, the capital of Carinthia in Austria.

Theaterplatz 4, 9020 Klagenfurt am Wörthersee, AT
(46.62707, 14.30543)

stadttheater-klagenfurt.at, +4346354064



I Klagenfurt Airport

Klagenfurt Airport is a primary international airport near Klagenfurt, the sixth-largest city in Austria.

Klagenfurt Airport, Austria, Flughafenstraße 60, Klagenfurt Flughafen, A-9020 Klagenfurt, AUSTRIA
(46.64287, 14.33585)

klagenfurt-airport.com, +43 (0)463 4 15 00-0

H Obelisk

A 19th-century stone monument located in the city center.

(46.62401, 14.31197)



J Schloss Freyenthurn

A Renaissance-style castle overlooking the Wörthersee eastern bay, originally built in the 16th century.

(46.62573, 14.25718)



K Schloss Krastowitz

An 18th-century manor house located northeast of the city, currently used as an educational center and event venue.

2 Krastowitz, 9020, Austria (46.64708, 14.35421)

schlosskrastowitz.at, +43 463 5850 2100



L Schloss Hallegg

A 16th-century Renaissance castle in the city's northwest, featuring a distinctive courtyard with arcades.

131 Hallegger Straße, 9061, Austria (46.64881, 14.24006)



M Schloss Welzenegg

A 16th-century Renaissance palace in eastern Klagenfurt, notable for its rectangular plan and four corner towers.

1 Victor-Welzer-Platz, Klagenfurt am Wörthersee 9020, Austria (46.62832, 14.33225)



N Schloss Seltenheim

A hilltop castle with medieval origins, significantly rebuilt in the 19th century, located adjacent to a golf course.

10 Unterkröllstraße, 9061, Austria (46.65799, 14.24899)



O Schloss Tentschach

A 16th-century castle built on the site of a 13th-century fortress in the northern district of Tentschach.

Tentschacher Straße, 9061 Klagenfurt, Austria
(46.68255, 14.26019)



P Schloss Ehrental

A 17th-century castle situated at the foot of the Ehrentaler Berg, currently housing an agricultural school and museum.

(46.65376, 14.30167)



Q Schloss Emmersdorf

A historic estate in the Wölfnitz district, dating back to the late Middle Ages with significant 16th-century additions.

(46.67004, 14.28486)



R Schloss Ehrenbichl

A 16th-century manor house built on an artificial terrace northwest of the city center.

(46.67269, 14.27429)



Schloss Ebenthal

An 18th-century late Baroque palace located southeast of Klagenfurt, featuring a large park and private chapel.

22 Schloßstraße, Ebenthal in Kärnten 9065, Austria
(46.60529, 14.35740)



Klagenfurt Cathedral

Klagenfurt Cathedral is the cathedral of the Roman Catholic Diocese of Gurk-Klagenfurt and also the main parish church of Klagenfurt.

(46.62213, 14.30973)

Castles and Memorials

Klagenfurt's landscape is defined by a high concentration of historic manor houses and fortifications, primarily dating from the Renaissance and Baroque periods. This collection features architectural landmarks like the 16th-century Schloss Hallegg and the hilltop Schloss Seltenheim. Alongside these estates, the list includes significant civic monuments such as the iconic Lindwurm statue and various memorials dedicated to regional history and the World Wars, providing a comprehensive overview of the area's cultural and military heritage.

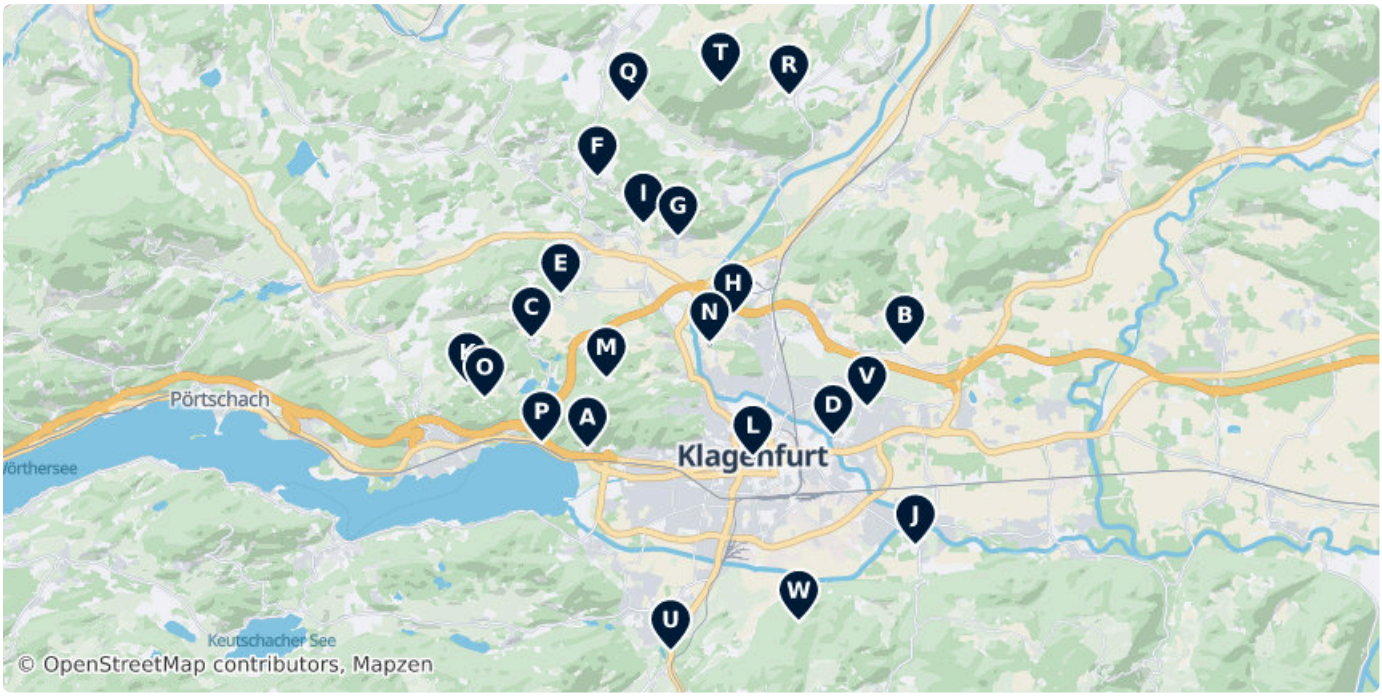



A Schloss Freyenthurn

A Renaissance castle situated on the southern slope of the Falkenberg, overlooking the eastern bay of Lake Wörthersee.

(46.62573, 14.25718)



B Schloss Krastowitz

An 18th-century manor house with 19th-century architectural modifications.

2 Krastowitz, 9020, Austria (46.64708, 14.35421)

schlosskrastowitz.at, +43 463 5850 2100



C Schloss Hallegg

A well-preserved castle in northwest Klagenfurt dating primarily from the 16th century.

131 Hallegger Straße, 9061, Austria (46.64881, 14.24006)



D Schloss Welzenegg

A 16th-century castle located in the eastern district of Welzenegg.

1 Victor-Welzer-Platz, Klagenfurt am Wörthersee 9020, Austria (46.62832, 14.33225)



E Schloss Seltenheim

A prominent hilltop castle located in the western part of the city.

10 Unterkröllstraße, 9061, Austria (46.65799, 14.24899)



F Schloss Tentschach

A 16th-century Renaissance building constructed on the foundations of a 13th-century castle.

Tentschacher Straße, 9061 Klagenfurt, Austria (46.68255, 14.26019)



G Schloss Emmersdorf

A historic castle located in the Wölfnitz district of Klagenfurt.

(46.67004, 14.28486)



H Schloss Ehrental

A castle situated on a terrace at the foot of the Ehrentalerberg, north of the historic city center.

(46.65376, 14.30167)



I Schloss Ehrenbichl

A castle located six kilometers northwest of Klagenfurt on an artificial terrace.

(46.67269, 14.27429)



J Schloss Ebenthal

A private castle located southeast of Klagenfurt in the municipality of Ebenthal.

22 Schloßstraße, Ebenthal in Kärnten 9065, Austria
(46.60529, 14.35740)

K Schloss Drasing

A wooded hilltop castle first mentioned in historical documents in 1284.

(46.63927, 14.22054)



L Lindwurm

The landmark stone statue of a dragon, the heraldic animal of Klagenfurt, located in the Neuer Platz.

5 Neuer Platz, Klagenfurt am Wörthersee 9020, Austria (46.62397, 14.30771)

M Schloss Falkenberg

A historic castle structure located on the Falkenberg.

Waltendorf, 9020 Klagenfurt, Austria (46.64034, 14.26292)

N Schloss Ehrenhausen

A historic castle complex located within the Klagenfurt region.

(46.64776, 14.29452)

O Schloss Hornstein

A castle located in the vicinity of Krumpendorf.

(46.63622, 14.22582)

P Schrottenturm

A historic shot tower formerly used for lead production, now serving as an observation tower.

354 Villacher Straße, 9020, Austria (46.62689, 14.24318)

Q Kriegerdenkmal 1914/18 und 1939/45

A memorial dedicated to the victims of the First and Second World Wars.

(46.69807, 14.26972)

R Kriegerdenkmal Weltkrieg I und II

A commemorative site honoring those who fell during World War I and World War II.

(46.69958, 14.31879)

S Heimkehrer-Gedenkstätte

A war memorial specifically dedicated to returning soldiers and prisoners of war.

9063, Austria (46.70219, 14.29760)

T Europastein

A commemorative monument located near the regional memorial sites.

(46.70214, 14.29786)

U Jörg-Haider-Gedenkstätte

A memorial site dedicated to the former Carinthian governor Jörg Haider.

1 Bundesstraße, Klagenfurt am Wörthersee 9073, Austria
(46.58320, 14.28263)

V Donauschwaben Denkmal

A monument commemorating the history and heritage of the Danube Swabians.

(46.63435, 14.34261)

W Hubertuskreuz

A memorial cross dedicated to Saint Hubertus, the patron saint of hunters.

(46.58938, 14.32178)

Christian Heritage Sites

This collection highlights the diverse Christian architecture of Klagenfurt and its surroundings, ranging from the Cistercian Viktring Abbey to the iconic Maria Saal Cathedral. Notable features include the vibrant Ernst Fuchs apocalypse chapel in St. Egid and the Baroque Klagenfurt Cathedral, seat of the Diocese of Gurk. The list also includes hilltop landmarks like the Calvary church on Kreuzbergl and various rural chapels, showcasing centuries of Carinthian religious history and sacred art.

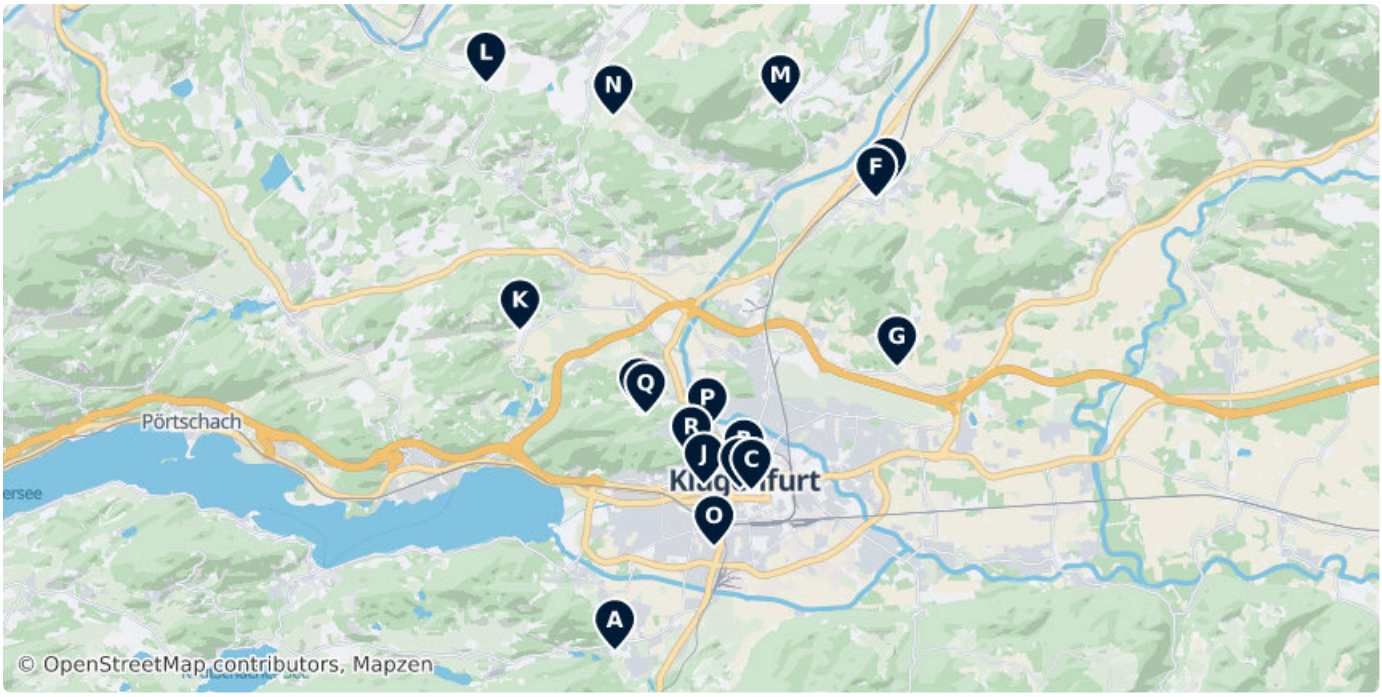



A Viktring Abbey

Viktring Abbey is a former Cistercian monastery in the Austrian state of Carinthia.

Zisterziensergasse, 9073, Austria (46.58968, 14.26943)



B St. Egid Church

There is a secret apocalypse chapel inside this church! The 160 square meter painting depicting sacred scenes was created by Ernst Fuchs.

Pfarrhofgasse 4, 9020 Klagenfurt, Austria (46.62611, 14.30749)

st-egid-klagenfurt.at, 0463 51 13 08



C Klagenfurt Cathedral

Klagenfurt Cathedral is the cathedral of the Roman Catholic Diocese of Gurk-Klagenfurt and also the main parish church of Klagenfurt.

14 Lidmanskygasse, Klagenfurt am Wörthersee 9020, Austria (46.62211, 14.30972)



D Klagenfurt Cathedral

Klagenfurt Cathedral is the cathedral of the Roman Catholic Diocese of Gurk-Klagenfurt and also the main parish church of Klagenfurt.

(46.62213, 14.30973)



E Maria Saal Cathedral

The Pilgrimage Church of the Assumption of Mary, also called Maria Saal Cathedral, is a Catholic church in the town of Maria Saal in...

3 Domplatz, Maria Saal 9063, Austria (46.68116, 14.34633)



F Maria Saal Cathedral

The Pilgrimage Church of the Assumption of Mary, also called Maria Saal Cathedral, is a Catholic church in the town of Maria Saal in...

(46.68116, 14.34633)

G Hl. Ulrich

A small chapel dedicated to Saint Ulrich.

(46.64698, 14.35251)



H Marienkirche

Roman Catholic church on Benediktinerplatz, consecrated in 1624. It was originally part of a Franciscan monastery.

(46.62239, 14.30625)



I Kreuzberglkirche

Known as the Calvary church, this building is situated on the Kreuzbergl hill and serves as a rectory for the St. Egid parish.

1 Volkmannweg, Klagenfurt am Wörthersee 9020, Austria
(46.62873, 14.29195)

0463 511 308



J Christkönigskirche

A Catholic church belonging to the parish of St. Egid.

Ferdinand-Jergitsch-Straße, 9020 Klagenfurt, Austria
(46.62324, 14.29570)



K Johanneskirche Tultschnig

Local church located in the Tultschnig district.

2 Tultschnig, Wölfnitz 9061, Austria (46.65433, 14.24156)



L Filialkirche Flatschach

A subsidiary church in the Glanegg municipality, dedicated to Saint Lawrence.

(46.70427, 14.23154)



M Pfarrkirche Pörtschach am Berg

Parish church dedicated to Saint Lambert, elevated on a hill at the eastern edge of Pörtschach am Berg.

10 Pörtschach am Berg, 9063, Austria (46.69970, 14.31826)



N St.Peter am Bichl

A small church located in the Wölfnitz district of Klagenfurt.

10 Sankt Peter am Bichl, Sankt Peter am Bichl 9063, Austria (46.69769, 14.26904)

O Don Bosco

Modern Catholic place of worship.

(46.61074, 14.29867)

donboscokirche-klagenfurt.at, +43 463 261132

P Klagenfurt-St. Hemma

Parish church dedicated to Saint Hemma of Gurk, the patron saint of Carinthia.

(46.63454, 14.29671)

kath-kirche-kaernten.at/pfarren/pfarre/... , +43 463 512728

Q St. Primus

Small chapel dedicated to Saint Primus.

Josefiwaldweg, 9020, Austria
(46.63751, 14.27855)

R Parohia Ortodoxă Română „Sf. Mc. Dimitrie” Klagenfurt

Place of worship for the Romanian Orthodox community, dedicated to Saint Demetrius.

(46.62868, 14.29203)

+43 699 11 98 96 72

S Pestkreuz

A traditional plague cross monument used as a site of prayer.

12 Arndorfer Straße, Maria Saal 9063, Austria
(46.68299, 14.34951)

T Filialkirche Sankt Primus

Subsidiary Catholic church dedicated to Saint Primus.

136 Sankt-Primus-Weg, 9020, Austria (46.63853, 14.27649)

DATA SOURCES

Map data	© OpenStreetMap contributors, ESA WorldCover, Mapzen
Data	© OpenStreetMap contributors, Wikidata, Wikipedia, Tripomatic, Official websites

IMAGE CREDITS

- Minimundus — "Hochosterwitz castle - 1:25 scale model at Minimundus" by Basianov, Public domain
- St. Egid Church — "Stadthauptpfarrkirche St. Egid in Klagenfurt, Südseite, von der Glasergasse aus..." by Zacke82, CC BY-SA 3.0
- Lindwurm — "Lindwurm fountain on Neuer Platz, inner city, statutary city Klagenfurt..." by Johann Jaritz, CC BY-SA 4.0
- Klagenfurt Cathedral — "Cathedral square (Domplatz) with Cathedral and city parish church Saints Peter..." by Johann Jaritz, CC BY-SA 3.0 at
- Schloss Maria Loretto — "This media shows the protected monument with the number 34566 in Austria." by Johann Jaritz, CC BY-SA 3.0 at
- Strandbad Klagenfurt — "Strandbad Klagenfurt" by JJ55, CC BY-SA 3.0
- Stadttheater Klagenfurt — "City theater (Architects: F. Fellner and H. Helmer) on Theaterplatz #4, inner..." by Johann Jaritz, CC BY-SA 3.0 at
- Klagenfurt Airport — "Klagenfurt Airport - Blick auf Hangar, General Aviation-Bereich und Heliport" by Zacke82, CC BY-SA 3.0
- Schloss Freyenthurn — "Castle “Freyenthurn”, 12th district “Sankt Martin”, north-west of the..." by Johann Jaritz, CC BY-SA 3.0 at
- Schloss Krastowitz — "Stillgewässer, das „Moor“ bei Schloss Krastowitz, Österreich" by Moor lover, CC BY-SA 4.0
- Schloss Hallegg — "Upper arcade yard in the castle “Hallegg” in the 14th district “Wölfnitz” of..." by Johann Jaritz, CC BY-SA 3.0 at
- Schloss Welzenegg — "This media shows the protected monument with the number 34573 in Austria." by Johann Jaritz, CC BY-SA 3.0 at
- Schloss Seltenheim — "East view at Castle Seltenheim in the 14th district “Wölfnitz” of the..." by Johann Jaritz, CC-BY-SA-3.0
- Schloss Tentschach — ""Castle Tentschach", situated in the 14th district Woelfnitz of the Carinthian..." by Johann Jaritz, CC-BY-SA-3.0
- Schloss Ehrental — "This media shows the protected monument with the number 347 in Austria." by Johann Jaritz, CC BY-SA 3.0 at
- Schloss Emmersdorf — "Schloss Emmersdorf (Klagenfurt), Innenansicht" by Rollroboter, CC BY-SA 4.0
- Schloss Ehrenbichl — "This media shows the protected monument with the number 34560 in Austria." by Johann Jaritz, CC BY-SA 3.0 at
- Schloss Ebenthal — "Castle Ebenthal (propriety of the counts of Goëss), market town Ebenthal..." by Johann Jaritz, CC BY-SA 3.0 at
- Klagenfurt Cathedral — "This media shows the protected monument with the number 62076 in Austria." by Johann Jaritz, CC BY-SA 3.0 at
- Schloss Freyenthurn — "Castle “Freyenthurn”, 12th district “Sankt Martin”, north-west of the..." by Johann Jaritz, CC BY-SA 3.0 at
- Schloss Krastowitz — "Stillgewässer, das „Moor“ bei Schloss Krastowitz, Österreich" by Moor lover, CC BY-SA 4.0
- Schloss Hallegg — "Upper arcade yard in the castle “Hallegg” in the 14th district “Wölfnitz” of..." by Johann Jaritz, CC BY-SA 3.0 at
- Schloss Welzenegg — "This media shows the protected monument with the number 34573 in Austria." by Johann Jaritz, CC BY-SA 3.0 at
- Schloss Seltenheim — "East view at Castle Seltenheim in the 14th district “Wölfnitz” of the..." by Johann Jaritz, CC-BY-SA-3.0
- Schloss Tentschach — ""Castle Tentschach", situated in the 14th district Woelfnitz of the Carinthian..." by Johann Jaritz, CC-BY-SA-3.0
- Schloss Emmersdorf — "Schloss Emmersdorf (Klagenfurt), Innenansicht" by Rollroboter, CC BY-SA 4.0
- Schloss Ehrental — "This media shows the protected monument with the number 347 in Austria." by Johann Jaritz, CC BY-SA 3.0 at
- Schloss Ehrenbichl — "This media shows the protected monument with the number 34560 in Austria." by Johann Jaritz, CC BY-SA 3.0 at
- Schloss Ebenthal — "Castle Ebenthal (propriety of the counts of Goëss), market town Ebenthal..." by Johann Jaritz, CC BY-SA 3.0 at
- Lindwurm — "Lindwurm fountain on Neuer Platz, inner city, statutary city Klagenfurt..." by Johann Jaritz, CC BY-SA 4.0
- Viktring Abbey — "This media shows the protected monument with the number 34571 in Austria." by Johann Jaritz, CC BY-SA 3.0 at
- St. Egid Church — "Stadthauptpfarrkirche St. Egid in Klagenfurt, Südseite, von der Glasergasse aus..." by Zacke82, CC BY-SA 3.0
- Klagenfurt Cathedral — "Cathedral square (Domplatz) with Cathedral and city parish church Saints Peter..." by Johann Jaritz, CC BY-SA 3.0 at
- Klagenfurt Cathedral — "This media shows the protected monument with the number 62076 in Austria." by Johann Jaritz, CC BY-SA 3.0 at
- Maria Saal Cathedral — "Römisches Steinrelief zeigt eine "Seele" auf der Reise in Jenseits, kutschiert..." by Binter, CC BY-SA 2.0 de
- Maria Saal Cathedral — "This media shows the protected monument with the number 12909 in Austria." by Rollroboter, CC BY-SA 4.0
- Marienkirche — "Marienkirche (Klagenfurt am Wörthersee), der Triumphbogen" by Rollroboter, CC BY-SA 4.0
- Kreuzberglkirche — "Interior of the subsidiary church "Holy Thadaeus" on the Kreuzbergl in the 8th..." by Johann Jaritz, CC-BY-SA-3.0
- Christkönigskirche — "This media shows the protected monument with the number 62158 in Austria." by Johann Jaritz, CC-BY-SA-3.0
- Johanneskirche Tultschnig — "Ansicht des Pedals und Manuals der Grafenauer Orgel der Johanneskirche in..." by Pawlucha, CC BY-SA 4.0
- Filialkirche Flatschach — "This media shows the protected monument with the number 67959 in Austria." by Rollroboter, CC BY-SA 4.0
- Pfarrkirche Pörtschach am Berg — "Nave of the parish church Holy Lambert at Poertschach am Berg, municipality..." by Johann Jaritz, CC BY-SA 3.0 at
- St.Peter am Bichl — "Kath. Filialkirche St. Peter am Bichl, Westempore mit Orgel" by Rollroboter, CC BY-SA 4.0

A free travel guide — not for sale. Travel guide generated with AI on November 14, 2026. Text and layout by Tripomatic, licensed under CC BY-SA 4.0. Map data © OpenStreetMap contributors, available under the ODbL. Photos are under their own licences, as credited on this page.