

Kranjska Gora

Upper Carniola · Slovenia

TRAVEL GUIDE

Tripomatic

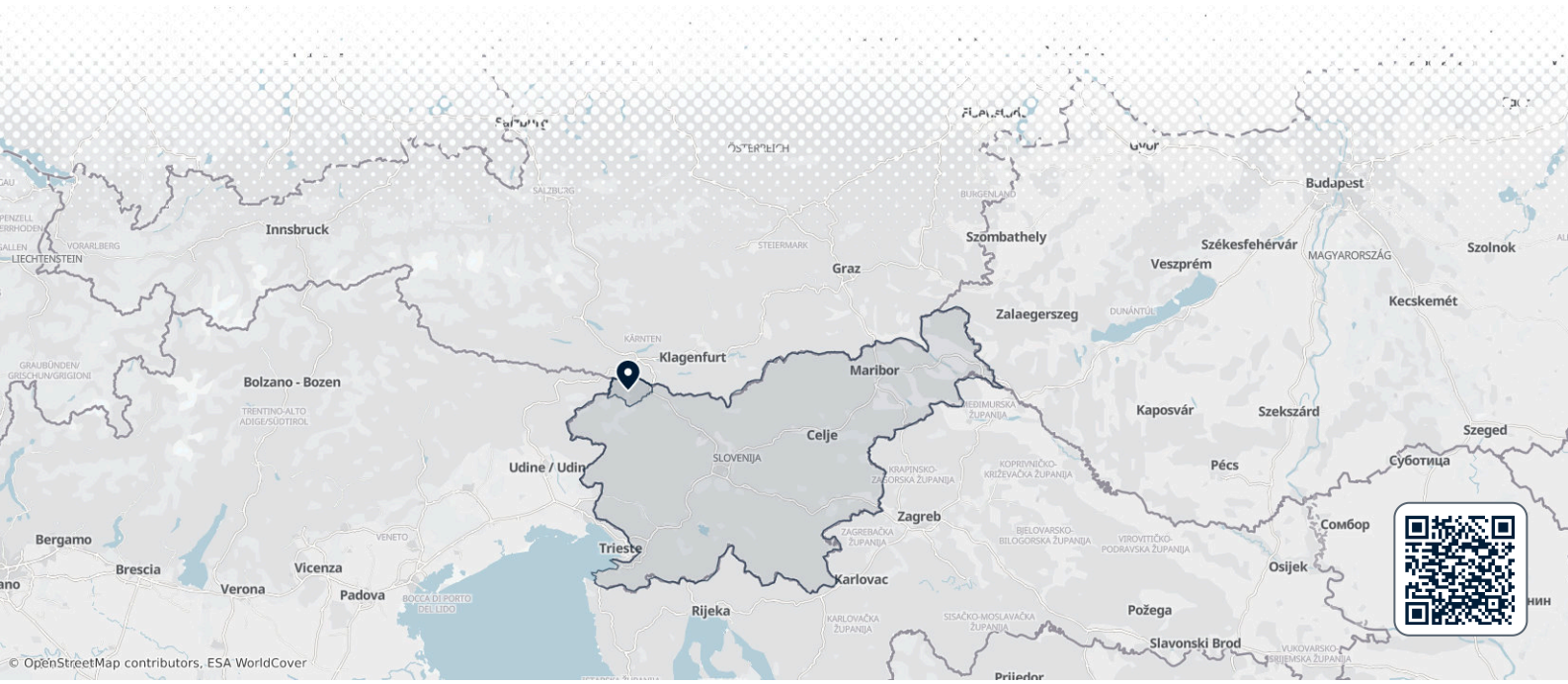

Overview

Kranjska Gora is a small Alpine resort in the far north-west of Slovenia, close to the borders with Austria and Italy. It sits in the upper Sava valley, with the steep peaks of the Julian Alps rising directly south of the village and Triglav National Park starting at its edge.

In winter it is one of Slovenia's main ski resorts, and the nearby Planica valley is famous for ski jumping. In summer it becomes a base for hiking, cycling and driving the Vršič mountain road. The village itself is quiet and compact, with a few old farmhouses among hotels and apartments. It suits active travellers more than sightseers, and three or four nights give time for the main walks and a drive over the pass.

When to visit

There are two seasons. Winter, from about December to March, is for skiing and usually brings reliable snow. Summer, from June to September, is best for hiking, cycling and the Vršič road, which is closed by snow for much of the winter. July and August are warm but often bring afternoon thunderstorms. Spring and late autumn are quiet, and some huts and lifts close.

The biggest annual event is the ski jumping World Cup final in Planica, held in late March. It draws large crowds of fans to the foot of the giant hills, so book accommodation early if you plan to go.

MONTH	CONDITIONS	DAY °C avg / max	NIGHT °C avg / min	
January	Great Great for skiing	2° / 7° Feels like -2°	-6° / -15°	Dry air · Calm winds
February	Great Great for skiing	3° / 11° Feels like -1°	-5° / -14°	Dry air · Calm winds
March	Fair Fair for skiing	8° / 15° Feels like 5°	-1° / -9°	Dry air · Calm winds
April	Good Good for cycling	13° / 19°	3° / -3°	13 rainy days · Dry air · Calm winds
May	Good Good for sightseeing	17° / 23°	8° / 2°	17 rainy days · Dry air · Calm winds
June	Good Good for sightseeing	22° / 27°	12° / 6°	17 rainy days · Dry air · Calm winds
July	Good Good for sightseeing	23° / 29°	13° / 8°	18 rainy days · Calm winds
August	Good Good for sightseeing	23° / 30°	14° / 8°	17 rainy days · Calm winds
September	Good Good for sightseeing	19° / 24°	9° / 3°	13 rainy days · Dry air · Calm winds
October	Good Good for cycling	14° / 20°	6° / -2°	13 rainy days · Dry air · Calm winds
November	Fair Fair for skiing	8° / 14°	1° / -6°	13 rainy days · Dry air · Calm winds
December	Great Great for skiing	3° / 8° Feels like -1°	-4° / -13°	Dry air · Calm winds

Climate data: NASA POWER (MERRA-2) · 1996–2025

Top sights

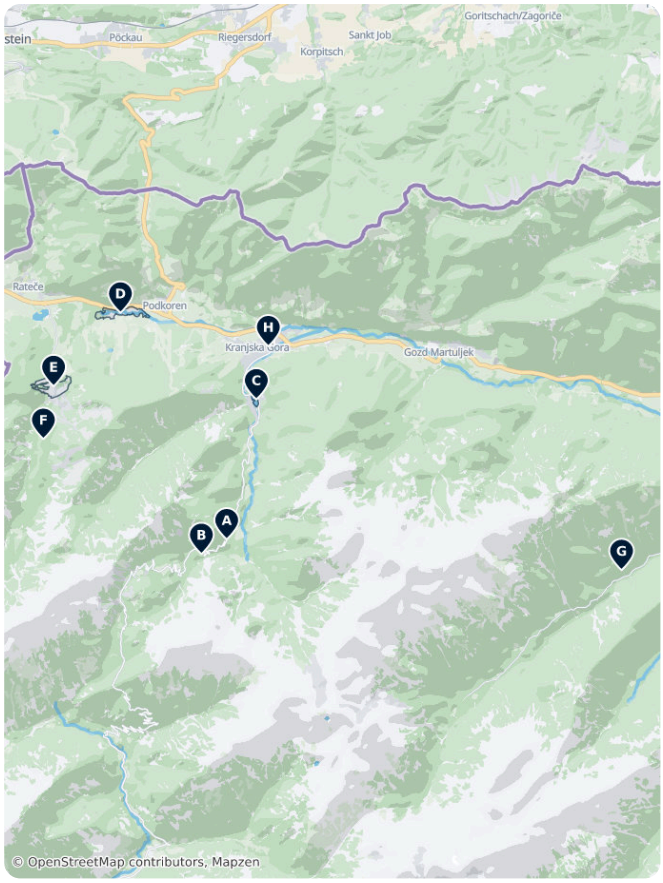

A Vršič Pass is the highest road pass in Slovenia, at 1,611 m. The road climbs from Kranjska Gora in a series of numbered hairpin bends, with 50 in total on both sides, and continues down into the Trenta valley. At the top there are mountain huts and wide views of the peaks.

B Russian Chapel is a small wooden Orthodox chapel on the way up to the pass. Russian prisoners of war built it during the First World War, and it is now a memorial to the men who died building the road.

C Lake Jasna lies at the southern edge of the village, where the Vršič road begins. A short path circles the two green lakes, and a bronze statue of an ibex stands on a rock by the shore.

D Nature Reserve Zelenci is a protected wetland west of the village, between Podkoren and Rateče. A short, flat boardwalk leads to a small, deep green spring lake that is the source of the Sava Dolinka river, and to a wooden observation tower.

E Planica Nordic Centre lies in the F Planica valley near Rateče, below the steep walls of the Ponce mountains. Its giant ski-flying hill is one of the largest in the world. Outside competition days you can visit the centre, see the hills up close and, in season, ride the steep zip line beside them.

G Peričnik is a two-step waterfall in the Vrata valley above Mojstrana. The lower fall drops about 50 m, and a path leads behind the curtain of water. The rocks there are wet and slippery.

H Liznjek House is an 18th-century farmhouse in the centre of the village, now a small museum. Its rooms, cellar and barn show how a wealthy farming family lived in the 19th century.

In Gozd Martuljek, a marked trail leads up a narrow gorge to the Martuljek waterfalls, below the jagged peaks of Martuljške gore. The lower

fall is an easy walk; the upper one needs a longer, steeper hike.

Kranjska Gora – Plan Your Trip
Turn the places from this guide into a real itinerary, with smart routing, time estimates, and everything you need for a perfect trip.
3M+ downloads · 4.6 stars · 15 years of trip planning
App Store · Google Play
Scan to download the app

What to experience

Most experiences here are outdoors and depend on the season.

- **Watch the ski flyers in Planica**: In late March, crowds gather below the giant hill to watch jumpers fly well over 200 m. The atmosphere is like a large outdoor festival.
- **Ski the World Cup slopes**: Kranjska Gora Ski Resort spreads above the village and Podkoren and hosts alpine World Cup races. Many of its runs are of medium difficulty, and there are gentle slopes for beginners.
- **Drive or ride over Vršič at dawn**: Start early to avoid the traffic, count the numbered hairpin bends and stop at the Russian Chapel on the way up.
- **Cycle across the border**: Follow the D-2 cycle path west to Rateče and on into Italy for coffee in Tarvisio or a walk around the Fusine Lakes.
- **Hike up to a mountain hut**: Walk up the Tamar valley or to a hut near Vršič for a simple lunch with a view of the north faces of the Julian Alps.

Day trips

Kranjska Gora sits where three countries meet, so lakes, mountain roads and towns in Slovenia, Italy and Austria are all close by.

- **Fusine Lakes (Italy)**: about 20 minutes by car, or an easy bike ride. Two calm mountain lakes below the Mangart peak, with easy paths around both.
- **Tarvisio (Italy)**: about 20 minutes by car. A small border town with shops and cafés, and an easy ride along the cycle path from Rateče.
- Ⓐ **Bled**: about 45 minutes by car. The famous lake with its island church and castle on a cliff.
- **Villach (Austria)**: about 40 minutes by car. A historic Carinthian town on the Drava river, reached through the Karawanks tunnel or over the steep Wurzen Pass.
- Ⓑ **Bovec**: about 1.5 hours over the Vršič Pass in summer. The road drops into the Soča valley, known for its turquoise river, rafting and First World War history.

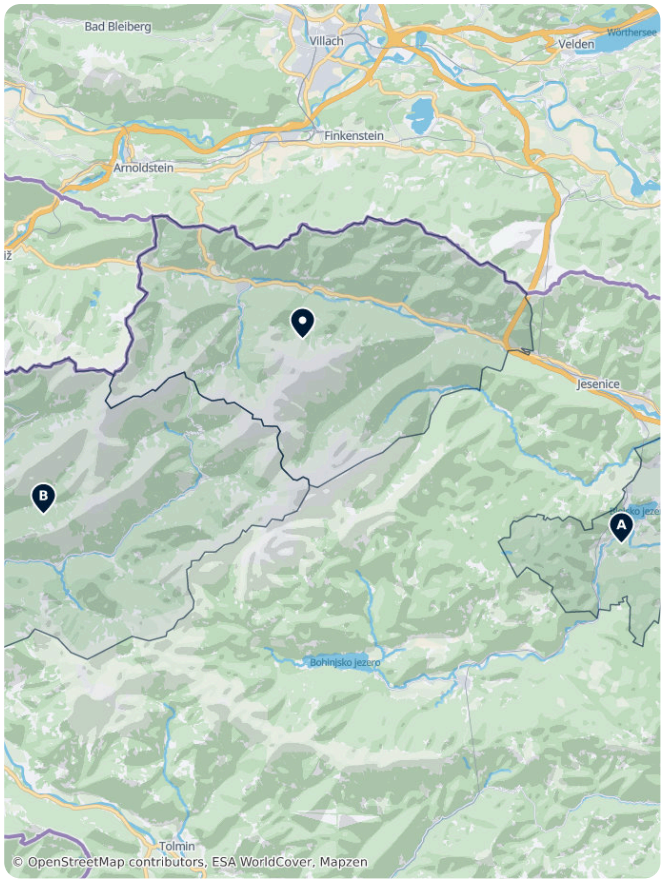

Where to explore

Kranjska Gora is part of Upper Carniola, the Alpine north-west of Slovenia.

- **Mountains and national park**: Triglav National Park covers the peaks south of the village, and Martuljške gore is the jagged range above Gozd Martuljek.
- **Lakes**: Bled and Bohinj are the region's two famous lakes, both easy to reach by car.
- **Historic towns**: Radovljica and Kranj have compact old centres further down the valley.

Getting there

- **By air**: Ljubljana Jože Pučnik Airport is about 66 km away, roughly 45 minutes by car. Klagenfurt Airport in Austria is about 40 minutes away, and Trieste Airport in Italy about an hour. Shared shuttle services run from the airports.
- **By train**: There is no railway in the valley. The nearest station is Jesenice, on the line from Ljubljana to Austria. From there, Arriva buses reach Kranjska Gora in about 30 minutes. Slovenian Railways
- **By bus**: Direct buses run from Ljubljana bus station via Kranj and Jesenice. Arriva Slovenia
- **By car**: The village is a short drive from motorways in all three countries: the Karawanks tunnel to Austria, Tarvisio in Italy, and the Slovenian motorway at Jesenice.

Getting around

- **On foot**: The village centre is small and flat, and Lake Jasna is about a 20-minute walk away. Other sights are spread along the valley, several kilometres apart.
- **Buses**: Regional buses run along the valley between Mojstrana, Gozd Martuljek, Kranjska Gora, Podkoren and Rateče. At stops without a ticket office, pay the driver on board in cash. Arriva Slovenia
- **Vršič bus**: In summer, a free bus crosses the Vršič Pass between Kranjska Gora and Bovec. Visitors are asked to leave cars in the valley and use it.
- **Cycling**: The paved D-2 cycle path follows a former railway line along the whole valley, from Jesenice to the Rateče border crossing, and continues into Italy. Bike and e-bike rental is easy to find in the village.
- **Tourist information**: Kranjska Gora tourist board

Getting around on foot & by bike

WALKABILITY

Moderate

The village centre and Lake Jasna are easy on foot, but the main sights are spread along the valley several kilometres apart.

CYCLING INFRASTRUCTURE

High

A paved cycle path on a former railway line runs the length of the valley and continues into Italy; bike and e-bike rental is easy to find.

Driving

- **Is a car worth it?**: Useful but not essential. Buses and the cycle path cover the valley, and a free summer bus crosses Vršič. A car helps for early starts, trailheads and trips across the borders.
- **Parking**: There are paid car parks around the village and at the main sights. Pay by text message, app or meter; the meters take cards only. Kranjska Gora parking
- **Vršič road**: The road is narrow, with tight cobbled hairpins on the northern side, and is closed by snow for much of the winter. A barrier at the foot of the pass controls traffic in summer, and parking near the top is limited.
- **Wurzen Pass**: The road over the Wurzen Pass (Korensko sedlo) to Austria has gradients of up to 18%. With a caravan or trailer, the Karawanks tunnel is the easier route.

Food & drink

Food in Kranjska Gora is hearty mountain cooking. Look for Carniolan sausage, štruklji (rolled dumplings with cottage cheese), buckwheat dishes, mushroom soups and fresh trout. Thick stews such as jota (beans and sauerkraut) are typical on cold days and at mountain huts.

Most restaurants and traditional inns (gostilna) are along the main street and around the old farmhouses in the village centre. Some of the most memorable meals are at the mountain huts on the Vršič road and in the Tamar valley, where simple dishes come with a view of the peaks.

What to eat & drink

SWEETS & DESSERTS

Potica · potica
A rolled nut cake, traditionally served at holidays.

Kremna rezina · kremna rezina
A vanilla and whipped-cream custard slice, associated with Bled.

DRINKS

Slovenian wine
Wine from the Vipava Valley, Štajerska, and Primorska regions.

SIGNATURE DISHES

Štruklji · štruklji
Rolled dumplings, sweet or savory, boiled or baked.

Kranjska klobasa · kranjska klobasa
A protected (PGI) pork sausage, usually boiled and served with mustard and horseradish.

Jota · jota
A hearty stew of beans, sauerkraut or turnip, and smoked meat.

Kranjska Gora – Plan Your Trip
Turn the places from this guide into a real itinerary, with smart routing, time estimates, and everything you need for a perfect trip.
3M+ downloads · 4.6 stars · 15 years of trip planning
App Store · Google Play
Scan to download the app

Safety & health

Kranjska Gora is very safe, and crime against visitors is rare. Do not leave valuables visible in cars at trailheads and busy car parks.

The real risks are in the mountains. Weather changes quickly, and summer afternoons often bring storms, so start hikes early. Many trails above the valley are steep and rocky, and higher routes need proper boots and experience. Snow can stay on high paths into early summer. In winter, ski only on marked runs, and check the avalanche warning before going off-piste. Tap water is safe to drink.

History

For centuries the upper Sava valley was a farming area on the route between Carniola and Carinthia. Liznjek House still shows how a wealthy farming family lived here.

In the 19th century, climbers began to explore the peaks. *Jakob Aljaž*, the parish priest of nearby Dovje, built the Aljaž Tower on the summit of Triglav in 1895. He also built the first path to Peričnik in the same year. Today Jakob Aljaž Monument in Dovje honours him.

During the First World War, the Austro-Hungarian army built a road over the Vršič Pass to supply the front on the Soča river. Thousands of Russian prisoners of war were forced to build it. In March 1916 an avalanche buried their camp and killed many of them. The prisoners also built the Russian Chapel, now a memorial to the dead, and the route is still called the Russian Road.

Winter sport arrived in the 1930s. The large ski jump in Planica opened in 1934, and in 1936 *Sepp Bradl* became the first person to jump over 100 m there. In 1948 the first ski lift in Slovenia opened in Kranjska Gora, and alpine World Cup races have been held here since 1968.

Country facts

Quick practical facts for Slovenia at a glance:

CURRENCY
EUR

EMERGENCY
112

ELECTRICITY

Type C / Type F
230 V · 50 Hz

LANGUAGES
Slovenian

TAP WATER
Safe to drink

Kranjska Gora's Alpine Essentials

Located in the Julian Alps near the borders of Austria and Italy, Kranjska Gora features the Vršič Pass, Slovenia's highest mountain road with 50 hairpin turns. The area is home to the Planica Nordic Centre, a premier site for ski jumping and flying world records. Natural highlights include the emerald waters of Lake Jasna, the Peričnik Falls in Triglav National Park, and the Zelenci Nature Reserve, the source of the Sava Dolinka River. Cultural sites like the Russian Chapel commemorate the region's history during World War I.

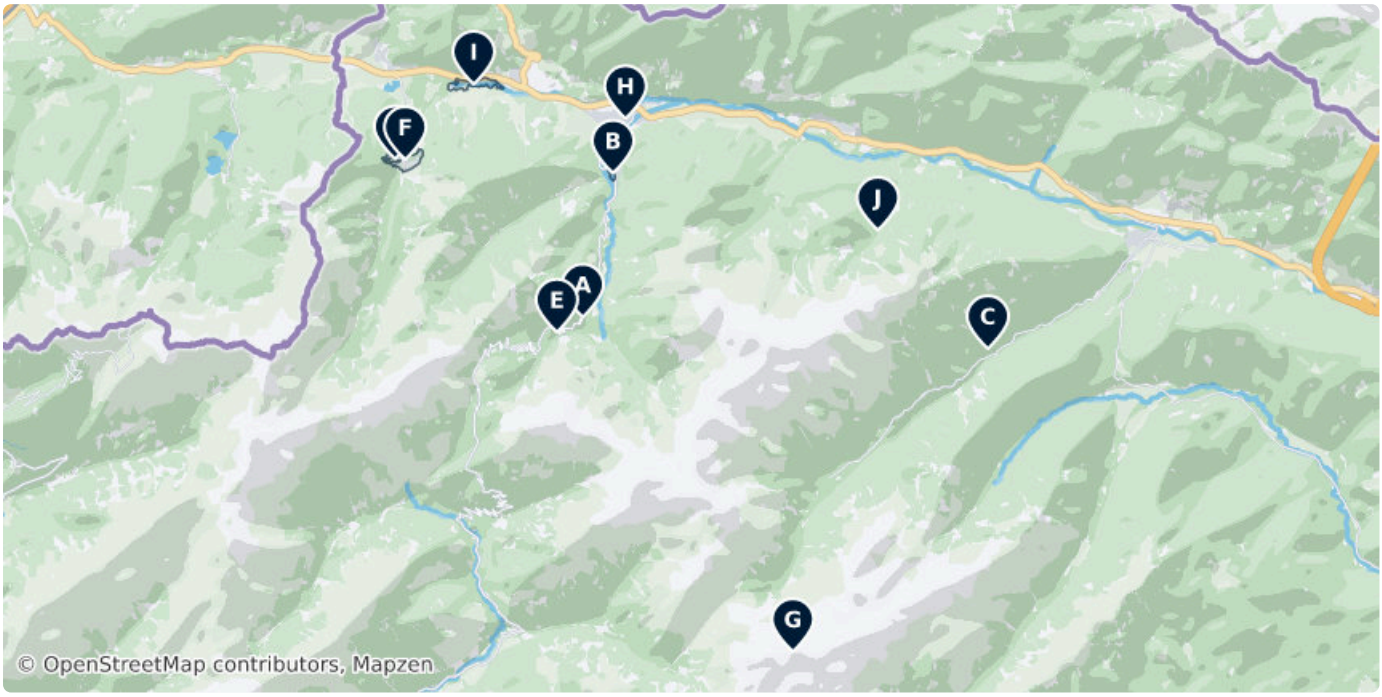



A Vrsic Pass

Slovenia's highest mountain pass reaches an elevation of 1,611 meters. The road features 50 numbered hairpin turns and was constructed by Russian prisoners of war during World War I to connect the Sava and Trenta valleys.

Vršiška cesta, 4280 Kranjska Gora, Slovenia (46.44557, 13.77528)



B Lake Jasna

Two interconnected artificial lakes situated at the confluence of the Velika and Mala Pišnica streams. The site features a bronze Zlatorog statue and provides views of the Razor and Prisojnik peaks.

(Unnamed Road), 4280, Slovenia (46.47447, 13.78413)



C Peričnik Falls

Peričnik Falls is a waterfall in Triglav National Park, Slovenia.

4281, Slovenia (46.43923, 13.89353)

D Planica

A glacial valley famous for international ski jumping and ski flying competitions. It features the Letalnica bratov Gorišek hill, where many world records have been set since the 1930s.

(46.47735, 13.72049)



E Russian Chapel

The Russian Chapel on the Vršič Pass is a Russian Orthodox chapel located on the Russian Road on the northern side of the Vršič Pass in...

4280, Slovenia (46.44256, 13.76768)



F Planica Nordic Centre

The Planica Nordic Centre is a nordic skiing complex located in Planica, Slovenia.

4283, Slovenia (46.47722, 13.72344)

nc-planica.si, 031 689 806



G Triglav

Triglav, with an elevation of 2,863.65 metres, is the highest mountain in Slovenia and the highest peak of the Julian Alps.

4265, Slovenia (46.37830, 13.83658)



H Liznjek House

The Liznjek Farm is an ethnographic museum housed in a renovated 18th-century farmhouse, located in the centre of the town of Kranjska Gora...

Borovška cesta 63, 4280 Kranjska Gora (46.48544, 13.78774)

May-Oct Tu–Sa	10:00–18:00
May-Oct Su	10:00–17:00
Nov-Apr Tu–Fr	09:30–16:00
Nov-Apr Sa–Su	10:00–16:00

gmj.si/sample-page/liznjekova-domacija/, +386 4 588 19 99



I Nature Reserve Zelenci

A protected nature reserve encompassing the source of the Sava Dolinka River. It features an emerald green lake, a wooden boardwalk through the marshlands, and an observation tower for viewing rare alpine plant species.

(Unnamed Road), 4280, Slovenia (46.49236, 13.74344)

Mo–Su	00:00–24:00

J Levi Skočniki

A series of waterfalls located within the Martuljek mountain range. These falls cascade through rugged limestone terrain and are accessible via hiking trails within the Triglav National Park.

(46.46304, 13.86140)

Slovenian Mountain Peaks

This collection features the most prominent summits in the Julian Alps and Western Karawanks, centered around the Kranjska Gora region. It includes Triglav, Slovenia's highest peak at 2,863 meters, alongside the jagged limestone faces of the Martuljek group and the Škrlatica range. These peaks offer a mix of high-altitude karst terrain, steep north faces, and panoramic ridges overlooking the Vrata and Tamar valleys. Many summits are accessible via secured via ferrata routes or traditional alpine trails.

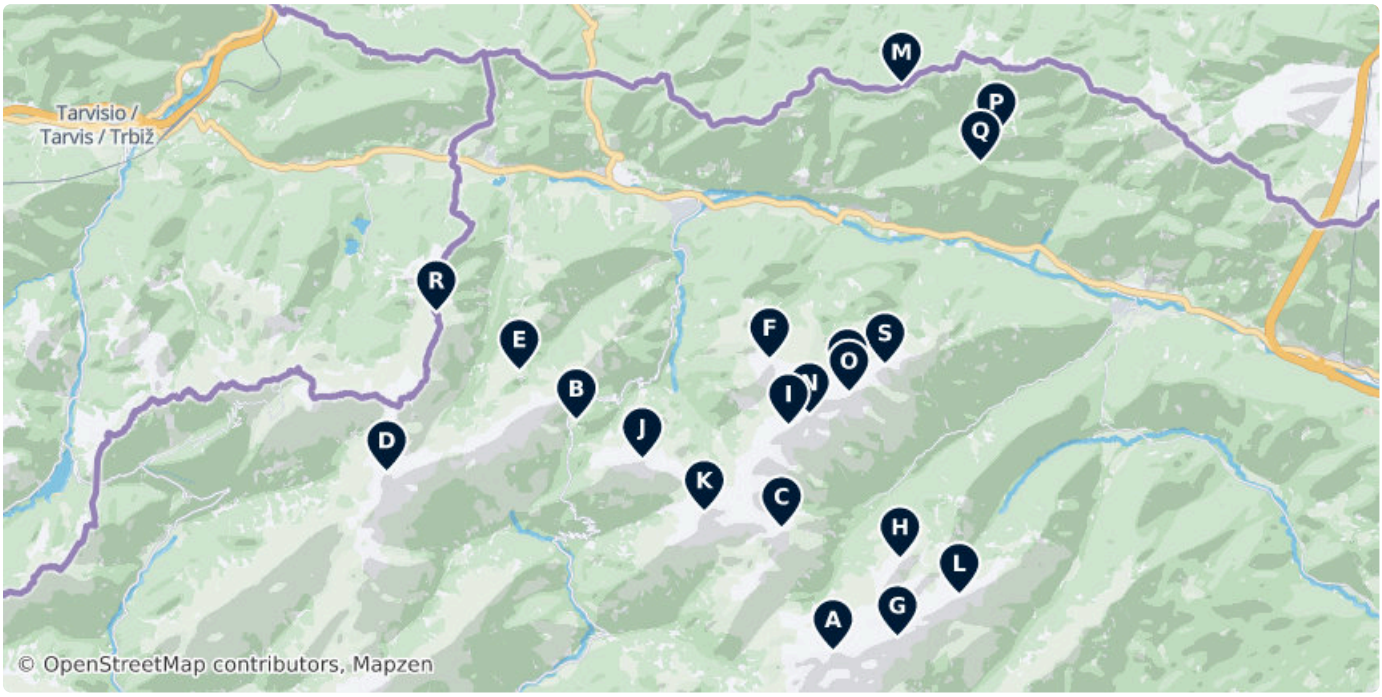



A Triglav

Triglav, with an elevation of 2,863.65 metres, is the highest mountain in Slovenia and the highest peak of the Julian Alps.

4265, Slovenia (46.37830, 13.83658)



B Vršič

A 1,737-meter peak situated above the Vršič Pass, providing views of the surrounding Julian Alps.

5232, Slovenia (46.43407, 13.74657)



C Stenar

Stenar is a mountain in Julian Alps in the Razor and Prisojnik group. The top of the mountain offers a good panoramic view of the...

4281, Slovenia (46.40799, 13.81856)



D Jalovec

Mount Jalovec is a mountain in the Julian Alps. With an elevation of 2,645 m, it is the sixth-highest peak in Slovenia.

4283, Slovenia (46.42156, 13.68003)



E Slemenova špica

A 1,911-meter peak known for its panoramic views of the north face of Jalovec and its alpine meadows filled with larch trees.

4280, Slovenia (46.44601, 13.72649)



F Špik

Špik is a mountain in the Slovenian Julian Alps. Its summit is at 2,472 m above sea level.

4282, Slovenia (46.44881, 13.81435)



G Rž

A 2,538-meter peak in the Julian Alps located along the ridge between the Kredarica plateau and Mount Triglav.

4247, Slovenia (46.38166, 13.85915)



H Cmir

A 2,393-meter mountain in the Triglav range, overlooking the Vrata Valley within the Triglav National Park.

4281, Slovenia (46.40065, 13.86005)



I Škrlatica

Škrlatica, historically also known as Suhi plaz, is a mountain in the Slovenian Julian Alps.

4281, Slovenia (46.43280, 13.82096)

J Prisojnik

Prisojnik or Prisank is a mountain of the Julian Alps in Slovenia. Its summit is 2,547m above sea level.

4280, Slovenia (46.42470, 13.76971)

K Razor

Razor is a pyramidal mountain in the Julian Alps and the sixth-highest mountain in Slovenia.

5232, Slovenia (46.41190, 13.79145)

L Rjavina

Rjavina is a mountain in Slovenian Julian Alps. It rises 2,532 m above sea level.

4247, Slovenia (46.39190, 13.88084)

M Trupejevo Poldne

Trupejevo Poldne is a peak in the Western Karawanks, on the border between Slovenia and Austria.

9585, Austria (46.51534, 13.86064)

N Visoki Rokav

The highest point of the Martuljek group at 2,646 meters, known for its demanding terrain and lack of marked hiking trails.

4281, Slovenia (46.43551, 13.82834)

O Dovški križ

A 2,542-meter peak in the Martuljek group, offering views across the Vrata Valley toward the Triglav north face.

4282, Slovenia (46.44079, 13.84219)

P Mojstrovica

Mojstrovica is a peak in the western Karawanks in Slovenia. It is accessible from the village of Belca in the Municipality of Kranjska Gora.

4282, Slovenia (46.50321, 13.89384)

Q Visoki Kurji vrh

Visoki Kurji vrh, also just Visoki vrh is a peak in the Western Karawanks in Slovenia.

4282, Slovenia (46.49639, 13.88832)

R Ponza Grande / Visoka Ponca

A 2,275-meter summit on the border between Slovenia and Italy, situated within the Mangart-Jalovec mountain chain.

4283, Slovenia (46.46022, 13.69743)

S Kukova špica

A 2,427-meter peak forming the eastern end of the Martuljek group, characterized by steep slopes rising above the Vrata Valley.

4282, Slovenia (46.44753, 13.85481)



T Široka peč

A 2,497-meter mountain in the Martuljek range, primarily known for its challenging technical climbing routes and rugged limestone walls.

4282, Slovenia (46.44373, 13.84167)

Alpine Huts & Shelters

This collection features essential mountain refuges and high-altitude shelters situated throughout the Julian Alps near Kranjska Gora. These sites range from the highest meteorological station in Slovenia at Kredarica to historic huts along the Vršič Pass. Many serve as critical base camps for climbing Mount Triglav or exploring the Vrata, Krma, and Tamar valleys. These facilities provide dormitory-style lodging and traditional alpine dining at altitudes reaching up to 2,515 meters.

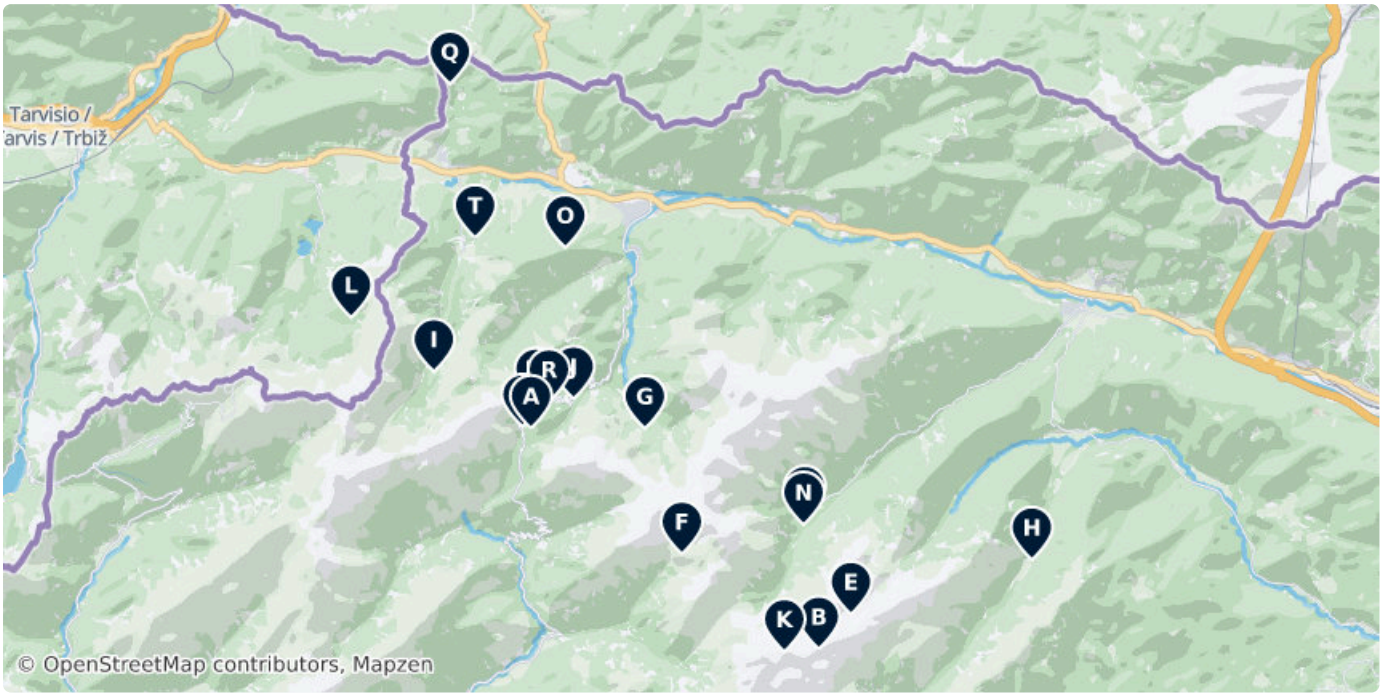



A Poštarski dom na Vršiču

Mountain hut situated at 1,688 meters on the Vršič Pass. Originally established as a post office shelter, it serves as a starting point for trails to Prisojnik and Mojstrovka.

Vršiška cesta 92, 4280 Kranjska Gora, SI
(46.43241, 13.74760)

planinske-koce.si/postarski_dom_na_vrs..., +386 41 610 029



B Triglav Lodge at Kredarica

The Triglav Lodge at Kredarica is the highest mountain hut in Slovenia and the highest meteorological station in the country.

Triglavska cesta 93, 4281 Mojstrana, SI
(46.37891, 13.84879)

planinske-koce.si/triglavski_dom_na_kr... , +386 4 531 28 64



C Erjavčeva koča

Alpine hut located at 1,525 meters on the road to the Vršič Pass. Named after naturalist Fran Erjavec, it offers views of the Heathen Maiden rock formation.

Vršiška cesta 90, 4280 Kranjska Gora, SI (46.43914, 13.74937)

Mo–Su 06:00–22:00

erjavcevakoca.com, +386 51 399 226



D Tičarjev dom na Vršiču

Located at 1,620 meters on the Vršič Pass, this hut is named after Dr. Josip Tičar, a founding member of the Slovenian Mountaineering Society.

Trenta 85, 5232 Soča, SI (46.43275, 13.74463)

planinske-koce.si/ticarjev_dom_na_vrsicu, +386 51 634 571



E Dom Valentina Staniča pod Triglavom

High-altitude hut at 2,332 meters on the plateau between Begunjski vrh and Visoka Vrbanova špica. Named after mountaineering pioneer Valentin Stanič.

Triglavska cesta 94, 4281 Mojstrana (46.38732, 13.86012)

planinske-koce.si/dom_valentina_stanic..., +386 4 828 03 00



F Pogačnikov dom na Kriških Podih

Situated at 2,050 meters on the Kriški podi karst plateau. It sits near three high-altitude glacial lakes: Spodnje, Srednje, and Zgornje Kriško jezero.

Trenta 87, 5232 Soča, SI (46.40194, 13.80063)

planinske-koce.si/pogacnikov_dom_na_... , +386 51 221 319



G Koča v Krnici

Located at 1,113 meters in the Krnica valley, this hut is surrounded by the limestone walls of Razor, Prisojnik, and Škrlatica.

(46.43233, 13.78760)

planinske-koce.si/koca_v_krnici, +386 40 457 948



H Kovinarska koča

Situated at 870 meters in the Krma Valley, this hut serves as a primary starting point for the longest and easiest ascent to Mount Triglav.

Radovna 19, 4247 Zgornje Gorje, SI (46.40055, 13.92374)

planinske-koce.si/kovinarska_koca_v_krmi, +386 4 8280 302



I Planinski dom Tamar

Located at 1,108 meters at the head of the Tamar Valley. The hut sits near the source of the Nadiža stream and the Planica ski jumping hills.

168, 4283 Rateče - Planica, SI (46.44611, 13.71338)

planinske-koce.si/planinski_dom_tamar, +386 4 5876055



J Koča na Gozdu

Mountain hut at 1,226 meters on the Vršič road. It provides direct views of the 'Prisank Window' and the 'Heathen Maiden' (Ajdovska deklica) rock face.

Vršiška cesta 86, 4280 Kranjska Gora, SI (46.43951, 13.76256)

planinske-koce.si/koca_na_gozdu, +386 41 682 704



K Aljaž Tower

Aljaž Tower or the Triglav Tower is a tower, a storm shelter and a triangulation point on the summit of Mount Triglav in northwestern...

4265, Slovenia (46.37827, 13.83668)

L Rifugio Luigi Zacchi

Located at 1,380 meters below the west wall of Ponza Grande. This Italian hut overlooks the Fusine lakes and the surrounding Julian Alps.

33018, Italy (46.45923, 13.68430)

rifugiozacchi.it, +39 0428 786064

M Erjavčeva koča na Vršiču

Alpine hut at 1,525 meters on the Vršič Pass. It serves as a base for hiking the surrounding peaks and viewing the Heathen Maiden rock formation.

90 Vršiška cesta, 4280, Slovenia (46.43901, 13.74925)

N Aljaž Lodge in the Vrata Valley

Aljaž Lodge in the Vrata Valley is a mountain hut that lies near the stream Triglav Bistrica in the upper end of the Vrata Valley.

Triglavska cesta 89, 4281 Mojstrana (46.40903, 13.84342)

pddovje-mojstrana.si, +38651665738

O Mojčin dom na Vitrancu

Located at 1,555 meters on Vitranc mountain, accessible via trail or chairlift from Kranjska Gora, offering views of the Sava Valley.

(46.47613, 13.75967)

vitranc-mojcindom.si, +386 (0) 41 612 778

P Šlajmerjev dom v Vratih

Situated at 1,015 meters in the Vrata Valley next to the Aljaž Lodge. Named after surgeon and mountaineer Edo Šlajmer.

Triglavska cesta 88, 4281 Mojstrana, SI (46.41055, 13.84387)

planinske-koce.si/slajmerjev_dom_v_vra... , +386 31 221 012

Q Planinski dom Tromeja

Located at 1,145 meters on the slopes of Peč, near the triple border where Slovenia, Italy, and Austria meet.

100 Rateče, 4283, Slovenia (46.51573, 13.71904)

R Tonkina koča

A smaller mountain hut located at 1,380 meters along the road leading to the Vršič Pass.

(46.43882, 13.75390)

S Koča v Krnici

Alpine hut at 1,113 meters in the Krnica valley, providing access to trails leading toward the Razor and Prisojnik massifs.

Vršiška cesta 82, 4280 Kranjska Gora, SI (46.43236, 13.78761)

planinske-koce.si/koca_v_krnici, +386 40 457 948

T Dom v planici - Center šolskih in obšolskih dejavnosti

Located in the Planica Valley, this facility serves as an alpine base near the world-famous ski jumping and flying hills.

166 Rateče, 4283, Slovenia (46.47855, 13.72792)

DATA SOURCES

Map data	© OpenStreetMap contributors, ESA WorldCover, Mapzen
Data	© OpenStreetMap contributors, Wikidata, Wikipedia, Tripomatic, Official websites

IMAGE CREDITS

- Vrsic Pass — "Passo della Moistrocca 2018-09-29 12.36.56" by .snoopy., cc-by-sa-4.0
- Lake Jasna — "Lake Jasna" by Alen Pločnik, CC-BY-SA
- Peričnik Falls — "Slap Peričnik" by Tuoermin, CC-BY-SA-3.0
- Russian Chapel — "Ruski vojni ujetniki in Avstro-ogrski stražarji pred Rusko kapelico." by Unknown, Public domain
- Planica Nordic Centre — "Biggest flying hill in the world, Planica, Slovenia" by Micgryga, CC-BY-SA-3.0
- Triglav — "The Aljažev stolp" by David Edgar, CC BY-SA 3.0
- Liznjek House — "Liznjek House by", CC BY-SA 4.0
- Nature Reserve Zelenci — "Estany de Zalenci, Eslovènia (agost 2013)" by EliziR, CC BY-SA 3.0
- Triglav — "The Aljažev stolp" by David Edgar, CC BY-SA 3.0
- Vršič — "Prelaz_Vršič / Vršič pass - 1611 m" by Andrejj, CC-BY-SA-3.0
- Stenar — "Winter view of Stenar, on the Vrata valley left bank." by Borut Kantuser, CC BY-SA 3.0
- Jalovec — "Mt. Jalovec (2645 m) from Kotovo sedlo (2134 m)" by Matija Podhraški, Public domain
- Slemenova špica — "Mojstrovka in Slemenova špica, Julijske Alpe" by Sl-Ziga, CC BY-SA 3.0
- Špik — "Martuljška skupina: Velika (2602 m) in Mala Martuljška Ponca (2502 m) in Špik..." by Octopus, Public domain
- Rž — "Dovje" by Draceane, CC BY-SA 4.0
- Cmir — "Aljažev dom - Cmir." by Unknown, Public domain
- Škrlatica — "Summit cross of Škrlatica, Triglav in the back." by Gapi27, CC BY-SA 4.0
- Široka peč — "SirokaPec" by Sl-Ziga, cc-by-sa-3.0
- Poštarski dom na Vršiču — "Poštar-Haus (1725m) auf dem Vršič-Pass" by Lacen, CC BY-SA 3.0
- Triglav Lodge at Kredarica — "Otvoritev Triglavske koče leta 1896" by Benedikt Lergetporer, Public domain
- Erjavčeva koča — "Zima" by Erjavcevakoca, CC BY-SA 4.0
- Tičarjev dom na Vršiču — "Tičar Lodge at Vršič - 1620 m (Vršič pass, Julian Alps, Slovenia)." by Petar Milošević, CC BY-SA 4.0
- Dom Valentina Staniča pod Triglavom — "Valentin Stanič's hut, behind is mount Rjavina (2532m)" by JakobZ, CC-BY-SA-3.0
- Pogačnikov dom na Kriških Podih — "Jože Pogačnik's hut on Kriški podi, with mount Pihavec" by JakobZ, CC-BY-SA-3.0
- Koča v Krnici — "Koča v Krnici, alpine hut in Slovenia - near kranjska gora photo:Ziga 10:38, 13..." by Žiga, Public domain
- Kovinarska koča — "Kovinarska koča, Alpine hut in Krma, Julian Alps, Slovenia" by Sl-Ziga, Public domain
- Planinski dom Tamar — "Hut in Tamar valley, with Jalovec" by JakobZ, CC-BY-SA-3.0
- Koča na Gozdu — "Hut on Gozd" by JakobZ, CC-BY-SA-3.0
- Aljaž Tower — "View of the Aljažev stolp and the clouds" by David Edgar, CC BY-SA 3.0
- Erjavčeva koča na Vršiču — "Ramada (Limited Ridgeway)" by booking.com

A free travel guide — not for sale. Travel guide generated with AI on November 15, 2026. Text and layout by Tripomatic, licensed under CC BY-SA 4.0. Map data © OpenStreetMap contributors, available under the ODbL. Photos are under their own licences, as credited on this page.