

Kristiansand

Agder · Norway

TRAVEL GUIDE

Tripomatic



Overview

Kristiansand sits at the southern tip of Norway, where the coastline breaks into islands and sandy beaches known locally as the Norwegian Riviera. King Christian IV founded the city in 1641 and laid it out on a strict grid, still visible today in the old town center known as Kvadraturen.

In summer, Kristiansand becomes Norway's most popular domestic holiday town. Families come for the country's biggest zoo, beachgoers fill the harbor beach, and boats head out to the surrounding skerries. A growing cultural scene, including a major new art museum, gives the city year-round appeal beyond the summer crowds.

When to visit

Summers are mild, and the coast around Kristiansand gets some of Norway's sunniest weather, drawing crowds to the beaches from June through August. Spring and autumn are cool and quiet, and winters are cold but rarely harsh, with short daylight hours. July afternoons average around 19–20°C, with warmer spells reaching the mid-20s — warm enough for swimming in the fjord.

Plan around Palmesus, a beach and music festival held in late June at Bystranda that draws around 40,000 visitors and bills itself as Scandinavia's biggest beach festival.

Top sights

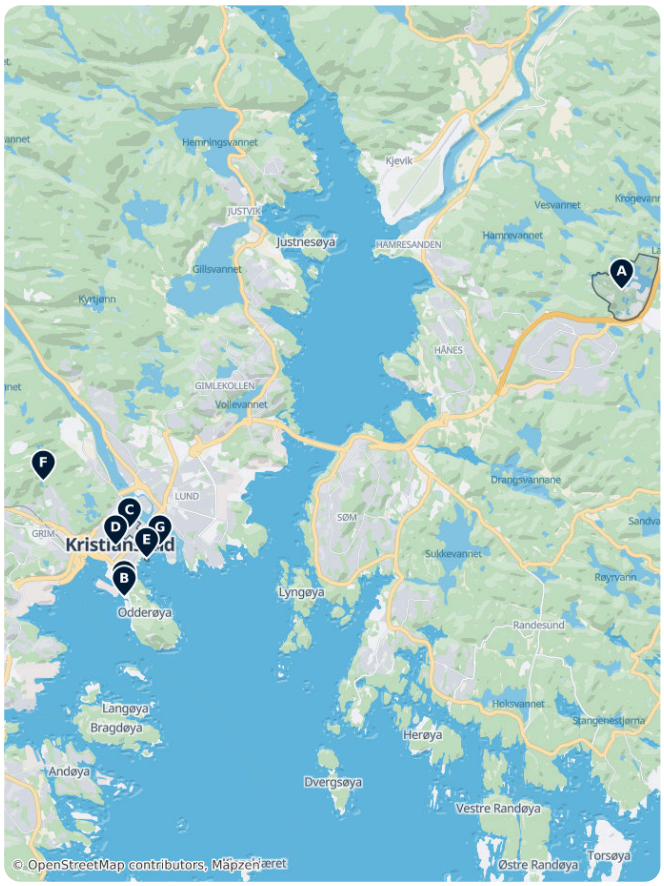

A Kristiansand Zoo and Amusement Park is Norway's most visited attraction, a zoo and amusement park with a themed pirate village and a recreation of the town from Thorbjørn Egner's classic children's book. Plan on a full day here.

B Kunstsilo opened in 2024 inside a converted 1930s grain silo on the harbor. It holds one of the largest collections of Nordic modernist art in the world.

The only part of the city to survive the great fire of 1892, C Posebyen is a neighborhood of narrow lanes and preserved wooden houses, worth a slow wander.

Built in the 1880s, D Kristiansand Cathedral is one of Norway's largest churches and the seat of the regional bishop.

Guarding the harbor entrance since the 17th century, E Christiansholm Fortress is a round coastal fort now used as a venue for concerts and events.

F Ravnedalen Park is a landscaped park built into a rocky valley just north of downtown, with

walking paths and a small pond.

G Bystranda is the city's Blue Flag sand beach, right beside the harbor and packed on warm days.

On the island of Odderøya, H Kilden Performing Arts Centre is a striking concert hall and theater, home to the local symphony orchestra and opera company.

Kristiansand – Plan Your Trip
Turn the places from this guide into a real itinerary, with smart routing, time estimates, and everything you need for a perfect trip.
3M+ downloads · 4.6 stars · 15 years of trip planning
App Store · Google Play
Scan to download the app

What to experience

- Rent a kayak or small motorboat and head out to the skerries — swimming from sun-warmed rocks just offshore is a classic Sørlandet summer ritual.
- Walk or cycle the trails on Odderøya island, past old gun emplacements and artist studios, out toward the tip of the peninsula.
- Take the passenger ferry to Bragdøya, a small car-free island, for a swim and a picnic among old boathouses.

Day trips

Kristiansand makes a good base for exploring the wider Sørlandet coast and the valleys inland.



- Mandal — about an hour by car or bus, a well-known beach town with the long sandy Sjøsanden beach and a compact old center of white wooden houses.
- Lillesand — around 40 minutes northeast by car, a small coastal town of white clapboard houses built around a sheltered harbor.
- Lindesnes Lighthouse — roughly an hour southwest, marking the southernmost point of mainland Norway, with dramatic cliffs and a lighthouse museum.
- Grimstad — about an hour northeast, a former shipbuilding town where the playwright Henrik Ibsen lived as a young pharmacy apprentice.
- Setesdal valley — around 1.5 to 2 hours inland by car, known for traditional silverwork and folk music recognized by UNESCO, set among traditional log farmhouses.

Where to explore

Mandal, about an hour southwest, is the destination most often paired with Kristiansand on a Sørlandet coastal trip. It shares the same laid-back beach-town character, on a smaller scale.

Getting there

- **By air**: Kristiansand Airport, Kjevik (KRS) is about 16 km northeast of the center, with domestic flights plus a few international routes such as Copenhagen and Amsterdam. A bus or taxi to downtown takes around 20–25 minutes.
- **By train**: The Sørlandsbanen line connects Kristiansand to Oslo (around 4.5 hours) and to Stavanger (around 3 hours).
- **By ferry**: Color Line runs a car ferry to Hirtshals, Denmark, taking a little over 3 hours — a popular option for visitors driving up from continental Europe.
- **By bus**: Long-distance coaches run along the E39 coastal highway to Stavanger and Oslo.

Getting around

- **Public transit**: AKT operates the local bus network. Buy tickets through the AKT mobile app or tap a bank card on board; keep a ticket or app screen ready in case of an inspection. AKT
- **Taxi and ride-hailing**: Local taxi apps cover the city; major international ride-hailing apps are not widely available in Norway.
- **On foot and by bike**: The old town grid is compact and flat, easy to cover on foot, and the city has a good network of cycle paths along the waterfront.

Getting around on foot & by bike

WALKABILITY

High

The old town grid (Kvadraturen) is compact and flat, easy to explore entirely on foot.

CYCLING INFRASTRUCTURE

Moderate

Waterfront cycle paths are good, though the city is not a major cycling destination.

Driving

- **Is a car worth it?**: Not for the city center, which is compact and walkable. A car is useful for day trips along the coast or inland to Setesdal.
- **Parking**: Paid car parks and street parking cover Kvadraturen; pay by app or at machines.
- **Toll ring**: Kristiansand has an automatic electronic toll ring around the city center — there is no need to stop, and visiting drivers are billed automatically through AutoPASS.

Food & drink

Fresh shrimp bought straight off a boat and eaten outdoors with bread and mayonnaise is a local summer ritual, along with other simple, seafood-forward dishes.

For the best concentration of waterfront seafood restaurants, head to Fiskebrygga, the old fish quay turned dining area, especially for outdoor tables on a warm evening.

What to eat & drink

DINNER

Fårikål
Lamb and cabbage stew simmered with whole peppercorns; widely regarded as Norway's national dish, especially in autumn.

Cured salmon · Gravlaks
Salmon cured in salt, sugar, and dill, served thinly sliced with a mustard-dill sauce.

Fermented fish · Rakfisk
Trout fermented for months, eaten cold with flatbread, sour cream, and onion. A strong-smelling acquired taste.

Dried salted cod · Klippfisk
Cod salted and air-dried, then rehydrated and cooked into stews such as bacalao.

SNACKS & STREET FOOD

Brown cheese · Brunost
A caramel-colored whey cheese with a sweet, slightly tangy flavor, typically sliced thin onto bread or waffles.

Potato flatbread · Lefse
A soft flatbread made from potato, rolled up with butter and sugar or cinnamon.

SWEETS & DESSERTS

Waffles · Vafler
Heart-shaped, thin waffles served with sour cream and jam, a common café treat.

DRINKS

Caraway spirit · Akevitt
A potato-based spirit flavored with caraway and other spices, traditionally aged in oak sherry casks and served at holidays.

Kristiansand – Plan Your Trip

Turn the places from this guide into a real itinerary, with smart routing, time estimates, and everything you need for a perfect trip.

3M+ downloads · 4.6 stars · 15 years of trip planning

App Store · Google Play

Scan to download the app

Safety & health

Kristiansand is a safe city for travelers, with low rates of violent crime. The main things to watch for are ordinary petty theft and rowdier crowds around Kvadraturen's bars on weekend nights, especially during summer festivals.

History

Kristiansand was founded in 1641 by King Christian IV, who chose the site for its natural harbor and laid the new town out on a strict grid plan. Christiansholm Fortress followed a few decades later to defend the harbor entrance, and for two centuries it ranked among Norway's most important coastal fortresses.

A great fire in 1892 destroyed most of the wooden town; only the Posebyen neighborhood survived. During the Second World War, German forces built major coastal artillery batteries around Kristiansand. One of the largest coastal guns ever installed still stands at Kristiansand Cannon Museum west of the city, built to help block the Skagerrak strait to Allied ships.

Country facts

Quick practical facts for Norway at a glance:

CURRENCY
NOK kr

ELECTRICITY



Type C / Type F
230 V · 50 Hz

LANGUAGES
Norwegian Bokmål, Norwegian Nynorsk

TAP WATER
Safe to drink

Kristiansand Essentials

Explore Kristiansand through its mix of 17th-century fortifications and striking modern architecture. The city features Posebyen, one of Northern Europe's largest collections of low wooden houses, and the wavy oak facade of the Kilden Performing Arts Centre. Key historical sites include the 11th-century Oddernes Stone Church and the neoclassical Gimle Gård manor, while natural spaces range from the Blue Flag Bystranda beach to the granite fountains of Otterdalsparken.

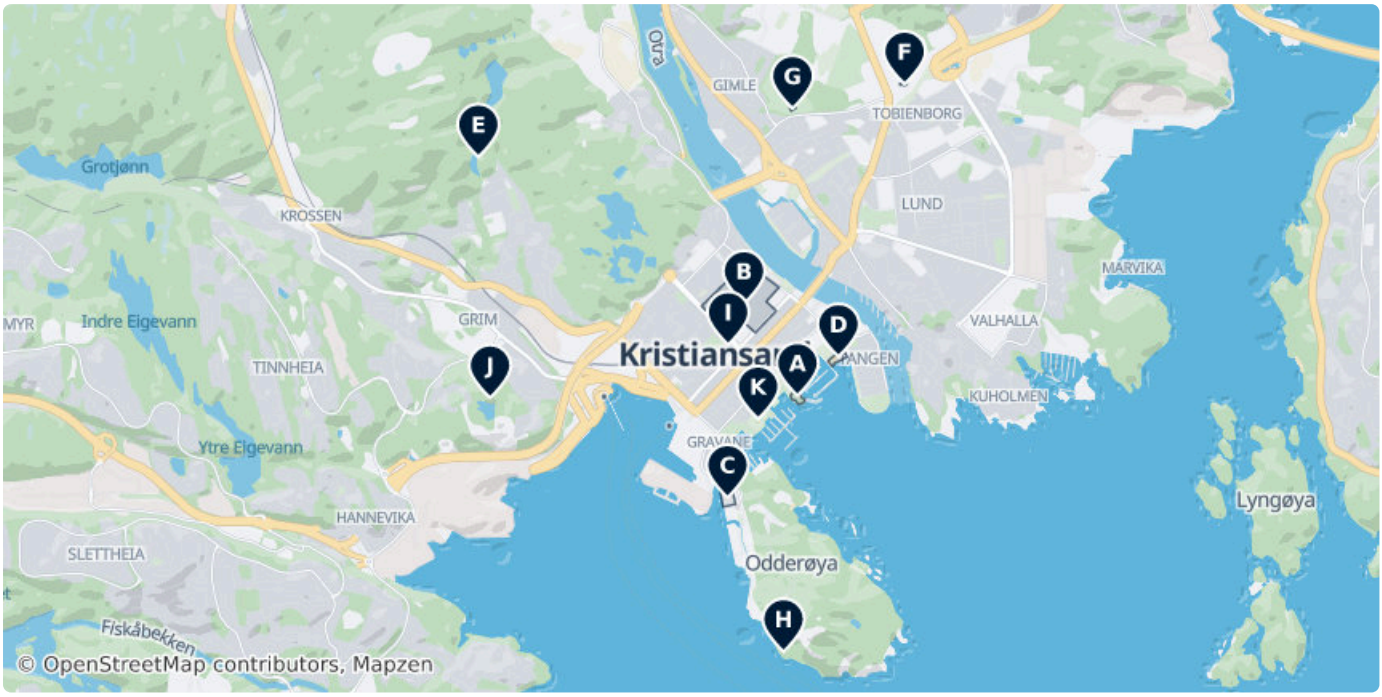



A Christiansholm Fortress

Completed in 1672, this circular stone fortress features walls up to five meters thick and original bronze cannons. It was built by order of King Christian IV to defend the city harbor.

4608, Norway (58.14419, 8.00356)



B Posebyen

The only part of town that survived the great fire of 1892. Lined with original wooden houses, the neighborhood has a distinct Norwegian...

29 Kronprinsens gate, Kristiansand 4614, Norway (58.14878, 7.99852)



C Kilden Performing Arts Centre

Kilden Performing Arts Centre is a theater and concert hall on Odderøya in Kristiansand, Norway.

2 Sjølystveien, Kristiansand 4610, Norway
(58.13912, 7.99695)



D Kristiansand Beach

Bystranda is a Blue Flag beach in the southeastern part of the downtown of the city of Kristiansand in Agder county, Norway.

(Unnamed Road), Kristiansand 4608, Norway
(58.14614, 8.00744)



E Ravnedalen Park

Ravnedalen is a park in the municipality of Kristiansand in Agder county, Norway.

4616, Norway (58.15608, 7.97342)



F Oddernes kirke

A medieval stone church dating to approximately 1040. It features a Romanesque nave and 17th-century interior details, including a richly decorated pulpit and altar.

2 Jegersbergveien, Kristiansand 4630, Norway
(58.15971, 8.01368)

oddernes.no

G Gimle gård

A neoclassical manor house built around 1800, now operating as a museum. It preserves original furnishings, paintings, and period interiors reflecting the lifestyle of the 19th-century Norwegian upper class.

(58.15849, 8.00309)

H Odderøya Lighthouse

Odderøya Lighthouse is a coastal lighthouse located on the southwestern coast of the island of Odderøya in Kristiansand municipality in...

Kristiansand 4610, Norway (58.13144, 8.00225)



I Kristiansand City Hall

Kristiansand City Hall is located on the upper square in Kristiansand municipality in Vest-Agder, Norway.

28 Rådhusgata, Kristiansand 4611, Norway
(58.14673, 7.99702)

kristiansand.kommune.no

K Otterdalsparken

A waterfront park featuring a large granite fountain and sculptures designed by artist Kjell Nupen. It is a central urban space located between the guest harbor and the city center.

(58.14303, 7.99984)

J Dueknipen

A hilltop viewpoint offering panoramic vistas of the Kristiansand city center and the harbor. Historically used as a military observation post, it is accessible via walking paths.

Kristiansand 4616, Norway (58.14408, 7.97453)

Climbing Spots & Viewpoints

Kristiansand offers a concentrated variety of climbing opportunities, from the historic cliffs of Ravnedalen to the coastal crags of Odderøya. This selection includes indoor training facilities at Klatrehuset, established sport climbing sectors like Sykehusveggen and Fyrveggen, and technical bouldering fields. For those seeking coastal challenges, the Sjøveggen area provides deep-water soloing routes directly above the sea, while Dueknipen offers a panoramic overview of the city's topography and maritime approach.

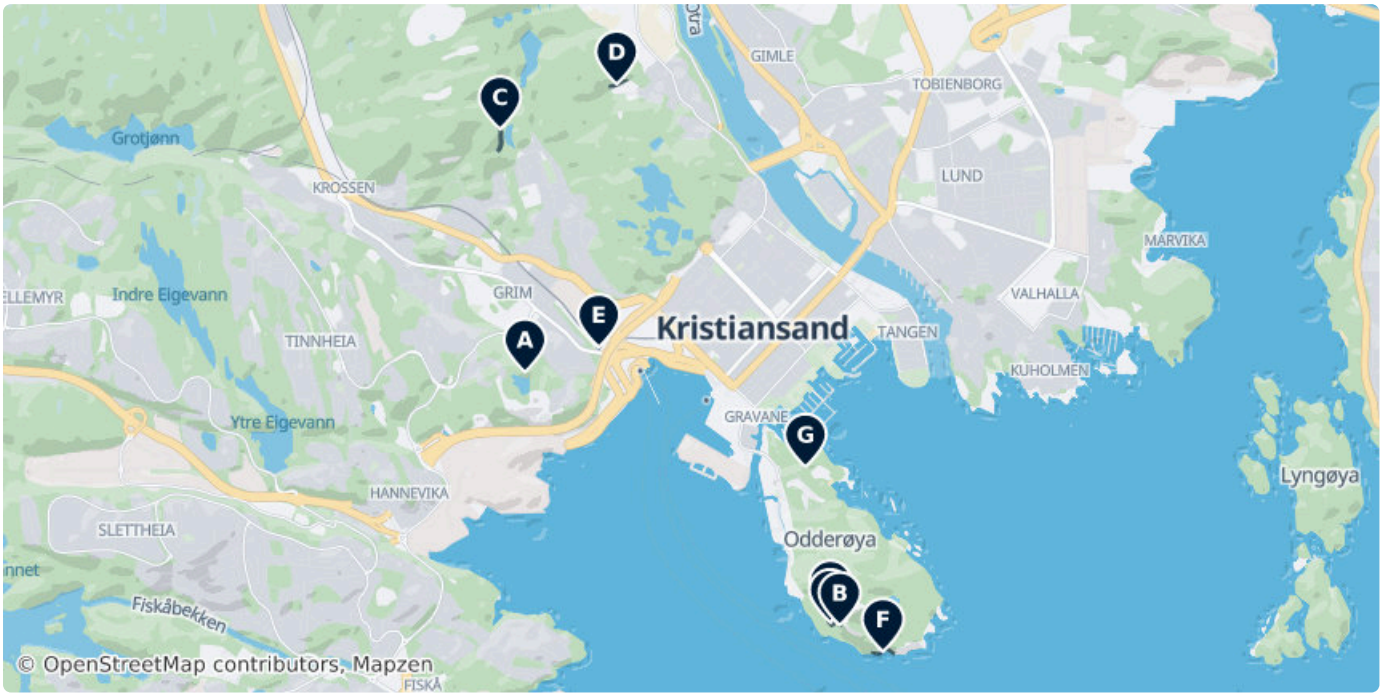

A Dueknipen

Hilltop viewpoint overlooking Kristiansand city center and the harbor. Historically used as a strategic lookout point.

Kristiansand 4616, Norway (58.14408, 7.97453)

B Fyrveggen

Vertical cliff on Odderøya near the lighthouse, featuring established sport climbing routes.

4610, Norway (58.13162, 8.00392)

ckk.no

C Ravnedalen

Cultural park containing steep granite walls with over 70 established climbing routes ranging from beginner to advanced grades.

(58.15602, 7.97220)

D Sykehusveggen

Urban climbing crag located behind the Sørlandet Hospital, known for its accessible sport routes.

14A Solbergveien, Kristiansand 4615, Norway (58.15825, 7.98310)

E Klatrehuset

Indoor climbing center in Kristiansand providing facilities for bouldering, lead climbing, and equipment rentals.

2 Vesterveien, Kristiansand 4613, Norway (58.14530, 7.98143)

F DWS, Sjøveggen

Coastal rock face on Odderøya utilized for deep-water soloing, where climbers scale the cliff directly over the sea without ropes.

4610, Norway (58.13032, 8.00795)

G Sektor 3

Specific climbing sector on the island of Odderøya featuring several intermediate sport routes.

25 Odderøyveien, Kristiansand 4610, Norway (58.13941, 8.00071)

H Cruiceveggen

Climbing wall located on the western side of Odderøya, named for its proximity to the cruise ship harbor.

Kristiansand 4610, Norway (58.13220, 8.00302)

I Buldrefelt

Dedicated outdoor bouldering area featuring various rock problems at the southern tip of Odderøya.

Kristiansand 4610, Norway (58.13176, 8.00302)

Cultural Highlights

Kristiansand's cultural landscape features the Kilden Performing Arts Centre, known for its wave-like wooden architecture and symphony performances. The city's history is preserved at Gimle Gård, a neoclassical manor house from 1800, and Stiftelsen Arkivet, a former WWII Gestapo headquarters now serving as a memorial and peace center. Visitors can explore regional biodiversity at the Natural History Museum and Botanical Garden or delve into maritime heritage and plastic boat history at Odderøya Museumshavn.

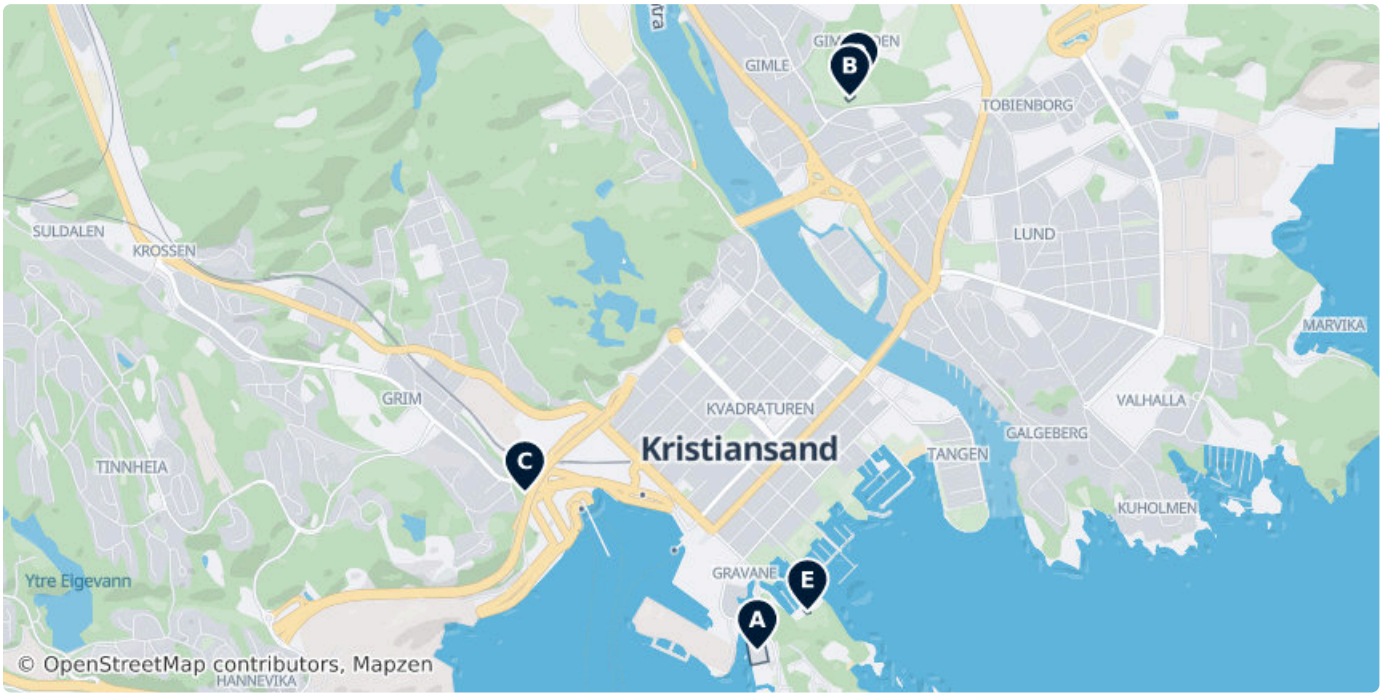



A Kilden Performing Arts Centre

Kilden Performing Arts Centre is a theater and concert hall on Odderøya in Kristiansand, Norway.

2 Sjølystveien, Kristiansand 4610, Norway
(58.13912, 7.99695)

B Gimle gård

Neoclassical manor house built around 1800. It houses period furniture, art collections, and historic gardens, reflecting the lifestyle of a wealthy merchant family across several generations.

(58.15849, 8.00309)

C Stiftelsen Arkivet

Located in the former Gestapo headquarters from World War II, this memorial and peace center features exhibitions on the Norwegian resistance movement and human rights.

(58.14467, 7.98154)

Tu–Fr	10:00–15:00
Su	12:00–15:00

D Naturmuseum og botanisk hage Universitetet i Agder

Natural history museum featuring regional geology and wildlife exhibits alongside extensive botanical gardens with rose collections and historic plant species.

(58.15897, 8.00364)

E Odderøya Museumshavn

Maritime museum focused on the history of plastic boat production and local coastal culture, featuring a workshop and harbor activities.

38 Nodeviga, Kristiansand 4610, Norway
(58.14052, 8.00028)

DATA SOURCES

Map data	© OpenStreetMap contributors, ESA WorldCover, Mapzen
Data	© OpenStreetMap contributors, Wikidata, Wikipedia, Tripomatic, Official websites

IMAGE CREDITS

- Christiansholm Fortress — "Christiansholm festning" by Zelmira Rodriguez, CC-BY-SA
- Posebyen — "Posebyen" by Zelmira Rodriguez, CC-BY-SA
- Kilden Performing Arts Centre — "Kilden konsert og teaterhus, Kristiansand" by Knut Arne Gjertsen, CC BY-SA 4.0
- Kristiansand Beach — "Kristiansand Beach" by Sygic Travel User, CC-BY-SA
- Ravnedalen Park — "Ravnedalen Park in Kristiansand" by Helt, CC BY-SA 3.0
- Oddernes kirke — "Kardemomme by i Kristiansand dyrepark" by KEN, CC BY-SA 3.0
- Kristiansand City Hall — "Kristiansand City Hall" by Zelmira Rodriguez, CC-BY-SA
- Kilden Performing Arts Centre — "Kilden konsert og teaterhus, Kristiansand" by Knut Arne Gjertsen, CC BY-SA 4.0

A free travel guide — not for sale. Travel guide generated with AI on November 15, 2026. Text and layout by Tripomatic, licensed under CC BY-SA 4.0. Map data © OpenStreetMap contributors, available under the ODbL. Photos are under their own licences, as credited on this page.