

Lithuania

TRAVEL GUIDE

Tripomatic



Overview

Lithuania is the southernmost of the three Baltic states, known for the baroque old town of its capital, Vilnius, dense pine forests, and a Baltic Sea coastline anchored by the Curonian Spit's shifting sand dunes. It borders Latvia, Belarus, Poland, and the Russian exclave of Kaliningrad.

Lithuania suits travelers interested in history, architecture, and nature, and works well as a short city break or combined with a wider Baltic trip. Summers are warm with long daylight hours; winters are cold, dark, and often snowy.

Money & payments

Lithuania uses the euro, as a member of the eurozone.

Currency

CURRENCY
€
EUR

1 EUR
1.106 USD
1 USD = 0.9043 EUR

Cards widely accepted

Card and phone payment work almost everywhere in cities and towns, including small cafés and public transport. A little cash is still useful in rural areas and at some markets.

Typical costs

Rough prices in touristic areas, per person

Hotel (double room, per night) mid-range hotel, room for two per night	55 – 110 € $61 – $122
Dinner (mid-range restaurant) mid-range restaurant, one person, no drinks	12 – 22 € $13 – $24
Inexpensive meal casual eatery or lunch special, one person	6 – 10 € $7 – $11
Local beer 0.5L draught	3 – 4.5 € $3 – $5
Coffee espresso or cappuccino in a café	2.5 – 3.5 € $3 – $4
Water 0.5L, shop	1 – 1.5 € $1 – $2
Transit ticket single, Vilnius	1 – 1.5 € $1 – $2
Taxi (per km) per km	0.7 – 1 € $1 – $1

Tipping

Tipping is not mandatory in Lithuania and is less expected than in North America. Leaving around 10% in a restaurant is a common and appreciated gesture for good service, though for a small bill many locals simply round up instead. Check the bill first, since a few restaurants add a service charge already.

Restaurant ~10%, round up for a small bill	Optional
Taxi round up the fare	Optional

Electricity

Lithuania uses Type C and Type F plugs (the standard two-round-pin sockets used across most of continental Europe) at 230 V / 50 Hz.

ELECTRICITY



Type C

ELECTRICITY



Type F

230 V · 50 Hz

Language

Lithuanian is the official language and is one of the oldest living Indo-European languages, related closely only to Latvian. English is widely spoken in Vilnius and among younger people; Russian and Polish are also common, especially among older generations.

Useful phrases

Hello	Labas
Thank you	Ačiū
Please	Prašau
Excuse me	Atsiprašau
Yes	Taip
No	Ne
How much?	Kiek tai kainuoja?
Cheers	Į sveikatą!
Help	Padėkite!
Goodbye	Viso gero
Do you speak English?	Ar kalbate angliškai?
Sorry	Atsiprašau
Where is...?	Kur yra...?
I don't understand	Nesuprantu
The menu, please	Meniu, prašau
The bill, please	Sąskaitą, prašau

Staying connected

Prepaid SIM and eSIM plans from Telia, Bitė, or Tele2 are easy to buy at the airport or phone shops. Mobile coverage and Wi-Fi are reliable in cities and along main roads, with some drop-off in more remote forested or rural areas.

Safety & emergencies

Lithuania is a safe country for tourists, with low rates of violent crime. The main risks are pickpocketing in busy tourist areas of Vilnius's Old Town, and icy pavements and roads in winter. Lithuania has a single emergency number that reaches police, fire, and ambulance services.

Emergency numbers

GENERAL EMERGENCY	POLICE	AMBULANCE	FIRE BRIGADE
112	112	112	112

Health

Tap water is safe to drink throughout the country. Pharmacies (vaistinė) are common in towns and cities, with at least one open late in most larger towns. No special vaccinations are required for entry.

Visas & entry

Lithuania is part of the Schengen Area. Citizens of the EU/EEA, the United States, Canada, Australia, and many other countries can enter for tourism without a visa for stays of up to 90 days within a 180-day period. Travelers from countries without a visa-waiver agreement need a Schengen visa, applied for through a Lithuanian embassy or consulate before travel.

Visa and entry requirements change frequently. Verify current requirements with the official immigration authority or your country's embassy before travel.

Etiquette

Lithuanians tend to be reserved with strangers at first, and small talk is less common than in some other cultures; this reflects a cultural preference for personal space, not unfriendliness. Shoes are almost always removed when entering someone's home. Song and folk-craft traditions are taken seriously and are a genuine source of national pride, especially around the nationwide Song and Dance Celebration held every few years.

Holidays & opening hours

Public holidays can affect opening hours in smaller towns more than in Vilnius. Midsummer (Joninės), on June 23-24, is one of the most widely celebrated holidays, with many businesses closing as people head to the countryside.

Public holidays

Jan 1	New Year's Day
Feb 16	Day of Restoration of the State of Lithuania
Mar 11	Day of Restoration of Independence of Lithuania
May 1	International Workers' Day
Jun 24	St. John's Day / Midsummer
Jul 6	Statehood Day
Aug 15	Assumption Day
Nov 1	All Saints' Day
Nov 2	All Souls' Day
Dec 24	Christmas Eve
Dec 25	Christmas Day
Dec 26	Second day of Christmas
movable — Mar/Apr	Easter Sunday
movable — Mar/Apr	Easter Monday

Getting around

- **By train**: Modernized regional trains connect Vilnius, Kaunas, and Klaipėda; long-distance rail options to other countries are more limited.
- **By bus**: Long-distance coaches reach almost every town and are often the most practical way to travel between cities.
- **In Vilnius**: The Old Town is compact and walkable; buses and trolleybuses cover the rest of the city well.
- **By air**: Vilnius Airport is the main international gateway, with Kaunas Airport serving as a secondary hub for some low-cost routes.

Driving

- **Winter tires**: Mandatory from November 10 to March 31, marked with the 3PMSF symbol (an M+S marking alone is not sufficient); studded tires are banned from April 10 to November 1.
- **Tolls**: Standard passenger cars are toll-free on Lithuanian roads; the vignette and upcoming e-tolling system apply only to heavier commercial vehicles.
- **Speed limits**: 50 km/h in towns, 90 km/h on rural roads, up to 130 km/h on motorways in summer.
- **Headlights**: Must be on at all times, day and night, year-round.
- **Fuel**: Stations are self-service, with card payment standard at the pump.

URBAN	RURAL	MOTORWAY
50 km/h	90 km/h	120 km/h

PETROL	DIESEL
Bešvinis 95, Bešvinis 98	Dyzelinas

Drive on the right

No motorway vignette needed

Standard passenger cars (M1 category) are toll-free on Lithuanian roads. The vignette system applies only to heavier commercial vehicles, and is being replaced by a nationwide e-tolling system (Via Toll) from January 1, 2027, which likewise does not apply to passenger cars.

Food & drink

Cepelinai, large potato-dough dumplings stuffed with meat and served with sour cream and bacon bits, are the national dish and a hearty, filling staple. Šaltibarščiai, a bright pink cold beet soup served with boiled potatoes, is a common summer dish, and kugelis, a baked potato pudding, is common comfort food.

Lithuania has a strong foraging and smoking tradition, with wild mushrooms and berries appearing in home cooking, and skilandis, a smoked and air-dried meat sausage, is a distinctive regional specialty. Šakotis, a tall spit cake with a distinctive spiky exterior, is a traditional centerpiece for celebrations. Craft beer has a long brewing history here, particularly in the northern regions.

What to eat & drink

LUNCH

Cold Beet Soup · Šaltibarščiai
A bright pink, chilled beet and buttermilk soup, usually served with warm boiled potatoes in summer.

DINNER

Zeppelins · Cepelinai
Large potato dumplings stuffed with minced meat or curd cheese, served with sour cream and bacon bits, Lithuania's national dish.

Potato Pudding · Kugelis
A dense, baked grated-potato casserole, often with bacon, a staple of Lithuanian home cooking.

SNACKS & STREET FOOD

Dark Rye Bread · Juoda duona
Hearty sourdough rye bread that accompanies nearly every meal.

Curd Cheese · Varškė
Fresh farmer's cheese eaten plain, sweetened, or baked into pastries.

SWEETS & DESSERTS

Šakotis
A distinctive spit cake with spiky branch-like edges, traditionally served at weddings and holidays.

DRINKS

Mead · Midus
A honey-based fermented drink with roots in Lithuania's pre-Christian traditions.

Lithuania – Plan Your Trip
Turn the places from this guide into a real itinerary, with smart routing, time estimates, and everything you need for a perfect trip.
3M+ downloads · 4.6 stars · 15 years of trip planning
App Store · Google Play
Scan to download the app

Where to explore

Vilnius is the capital, with a UNESCO-listed baroque Old Town and the bohemian Užupis district. Kaunas, Lithuania's second-largest city and its interwar temporary capital, has a well-preserved old town and a

growing street-art scene.

Klaipėda, the main port city, is the gateway to the Curonian Spit's dune landscapes and fishing villages. Palanga, on the Baltic coast, is Lithuania's main seaside resort town, known for its beach and amber museum, and Trakai, a short trip from Vilnius, is home to the red-brick island castle on Lake Galvė.

Lithuania's Unmissable Essentials

Lithuania’s landmarks span medieval fortifications like Kaunas Castle and the Gothic-Renaissance Raudondvaris Manor to the poignant WWII history of the Ninth Fort. The spiritual Hill of Crosses near Šiauliai and the historic Rasu Cemetery in Vilnius offer unique cultural insights, while the Palanga Amber Museum showcases the Baltic’s "gold." Significant architectural sites include the Kaunas Cathedral Basilica and the Neo-baroque Historical Presidential Palace. The list is completed by the UNESCO-recognized Struve Geodetic Arc, marking a scientific milestone in global mapping.

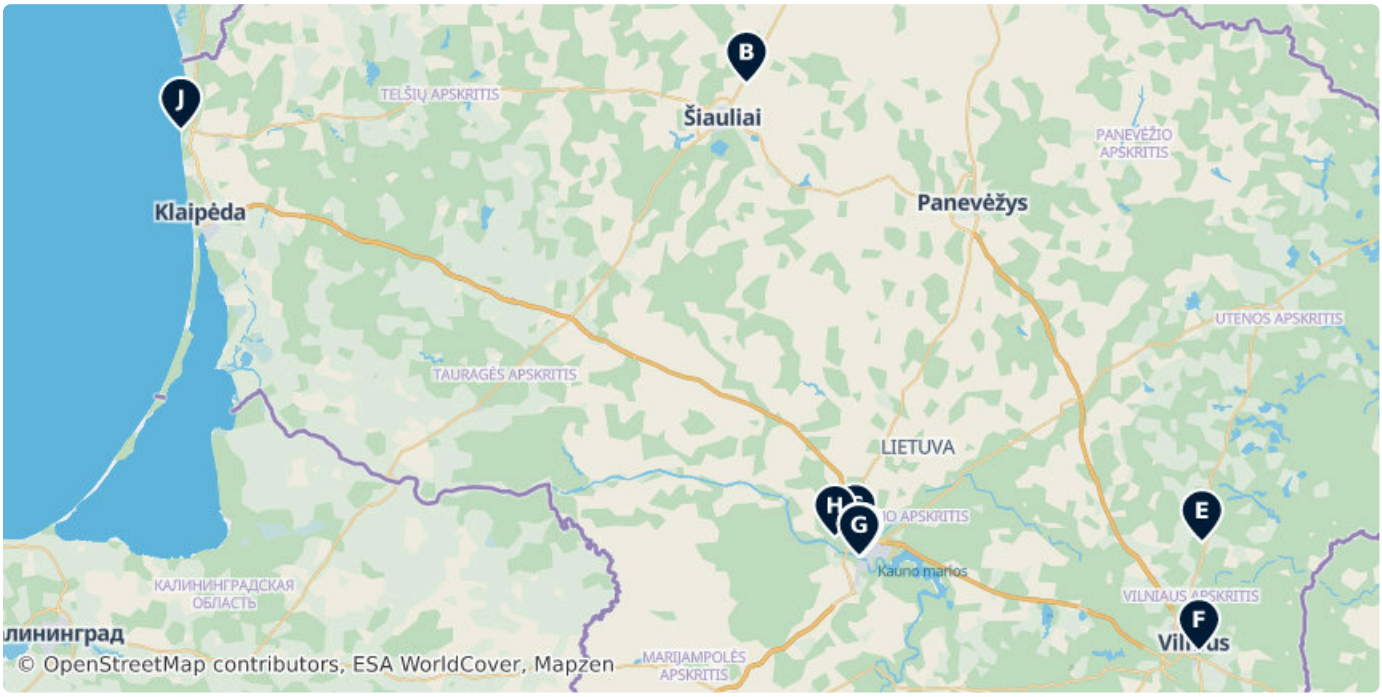



A Kaunas Castle

Kaunas Castle is a medieval castle in Kaunas, the second-largest city in Lithuania.

Kaunas 44029, Lithuania (54.89896, 23.88471)

kaunomuziejus.lt



B Hill of Crosses

Hill of Crosses is a site of pilgrimage about 12 km north of the city of Šiauliai, in northern Lithuania.

(Unnamed Road), 81027, Lithuania (56.01518, 23.41595)

kryziukalnas.lt, +370 612 513 67



C The Ninth Fort Museum and Memorial

The Ninth Fort is a stronghold in the northern part of Šilainiai elderate, Kaunas, Lithuania.

75 Žemaičių plentas, Kaunas 47435, Lithuania (54.94558, 23.87100)

Apr 01-Oct 31 Mo–Su	10:00–18:00
Nov 01-Mar 31 We–Su	10:00–16:00

9fortomuziejus.lt, (8 ~ 37) 37 77 50



D Kaunas Cathedral Basilica of apostles St. Peter and St. Paul

Cathedral Basilica of apostles St. Peter and St.

1 Vilniaus gatvė, Kaunas 44281, Lithuania (54.89721, 23.88900)



E Struve Geodetic Arc Point

The Struve Geodetic Arc is a chain of survey triangulations stretching from Hammerfest in Norway to the Black Sea, through ten countries...

15010, Lithuania (54.93094, 25.31676)



F Rasu Cemetery

Rasos Cemetery is the oldest and most famous cemetery in the city of Vilnius, Lithuania.

Sukilėlių gatvė, Vilnius 11013, Lithuania (54.66887, 25.30512)



G Town Hall of Kaunas

The Town Hall of Kaunas stands in the middle of the Town Hall Square at the heart of the Old Town, Kaunas, Lithuania.The structure dates...

Rotušės a. 15, 44279 Kaunas (54.89682, 23.88606)



H Raudondvaris Castle

Raudondvaris Castle, also referred to as Raudondvaris Manor, is a Gothic-Renaissance gentry residence, located in the eponymous town of...

Pilies tak. 1, 54127 Raudondvaris (54.94332, 23.78459)

raudondvariodvaras.lt



I Historical Presidential Palace, Kaunas

The Historical Presidential Palace is a Neo-baroque building in the Old Town of Kaunas, Lithuania that served as the Presidential Palace...

Vilniaus g. 33, 44290 Kaunas (54.89755, 23.89745)

Tu–We	11:00–17:00
Th	11:00–19:00
Fr–Su	11:00–17:00

istorineprezidentura.lt, +370 37 320 589



J Muzeum of amber

The Palanga Amber Museum, near the Baltic Sea in Palanga, Lithuania, is a branch of the Lithuanian Art Museum.

Vytauto g. 17, 00101 Palanga (55.90683, 21.05577)

Su	10:00–19:00

pgm.lt, +370 460 53 501

Lithuania's Hidden Gems

Lithuania’s diverse history and landscape are showcased through these distinct sites. Visit the 17th-century Gothic-Renaissance Raudondvaris Castle and the Hill of Crosses, a unique pilgrimage site near Šiauliai. In Kaunas, explore medical history in a 16th-century building or visit the Ninth Fort, a former stronghold and WWII memorial. The Zarasai observation wheel provides a modern architectural vantage point, standing 17 meters above Lake Zarasas to offer panoramic views of the surrounding islands.

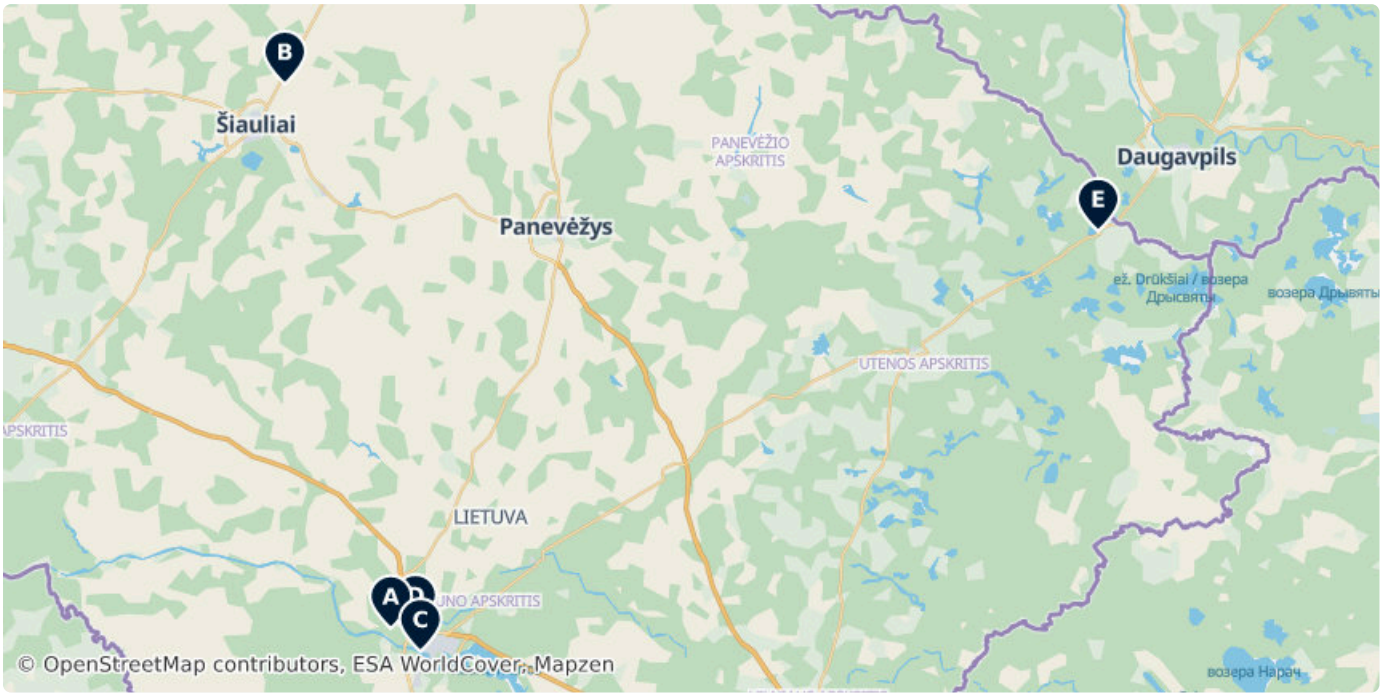



A Raudondvaris Castle

Raudondvaris Castle, also referred to as Raudondvaris Manor, is a Gothic-Renaissance gentry residence, located in the eponymous town of...

Pilies tak. 1, 54127 Raudondvaris (54.94332, 23.78459)

raudondvariodvaras.lt



B Hill of Crosses

Hill of Crosses is a site of pilgrimage about 12 km north of the city of Šiauliai, in northern Lithuania.

(Unnamed Road), 81027, Lithuania (56.01518, 23.41595)

kryziukalnas.lt, +370 612 513 67



C Museum of History of Lithuanian Medicine and Pharmacy

The Museum of the History of Lithuanian Medicine and Pharmacy is located in a restored 16th-century building at the Town Hall Square in the...

28 Rotušės aikštė, Kaunas 44279, Lithuania
(54.89718, 23.88758)



D The Ninth Fort Museum and Memorial

The Ninth Fort is a stronghold in the northern part of Šilainiai elderate, Kaunas, Lithuania.

75 Žemaičių plentas, Kaunas 47435, Lithuania
(54.94558, 23.87100)

Apr 01-Oct 31 Mo–Su	10:00–18:00
Nov 01-Mar 31 We–Su	10:00–16:00

9fortomuziejus.lt, (8 ~ 37) 37 77 50



E Observation wheel

A 17-meter-high circular walkway offering panoramic views of Lake Zarasas. This architectural landmark features a path suspended above the water, connecting to a lakeside promenade and providing a vantage point for the surrounding islands.

D. Bukonto gatvė, Zarasai 32001, Lithuania
(55.72805, 26.24391)

visitzarasai.lt/lt/lankytinos-vietos/top-lankomiausi-objekt...

Lithuanian Hillforts

Lithuania's landscape is defined by hundreds of ancient hillforts, known as piliakalniai, which served as defensive fortifications and cultural centers from the late Bronze Age until the 14th century. These archaeological sites, often strategically located on high riverbanks or between lakes, offer a glimpse into Baltic tribal history and early defensive architecture. This collection highlights significant mounds including legendary ritual sites, complex defensive systems along the Nemunas river, and the iconic pilgrimage destination of the Hill of Crosses.

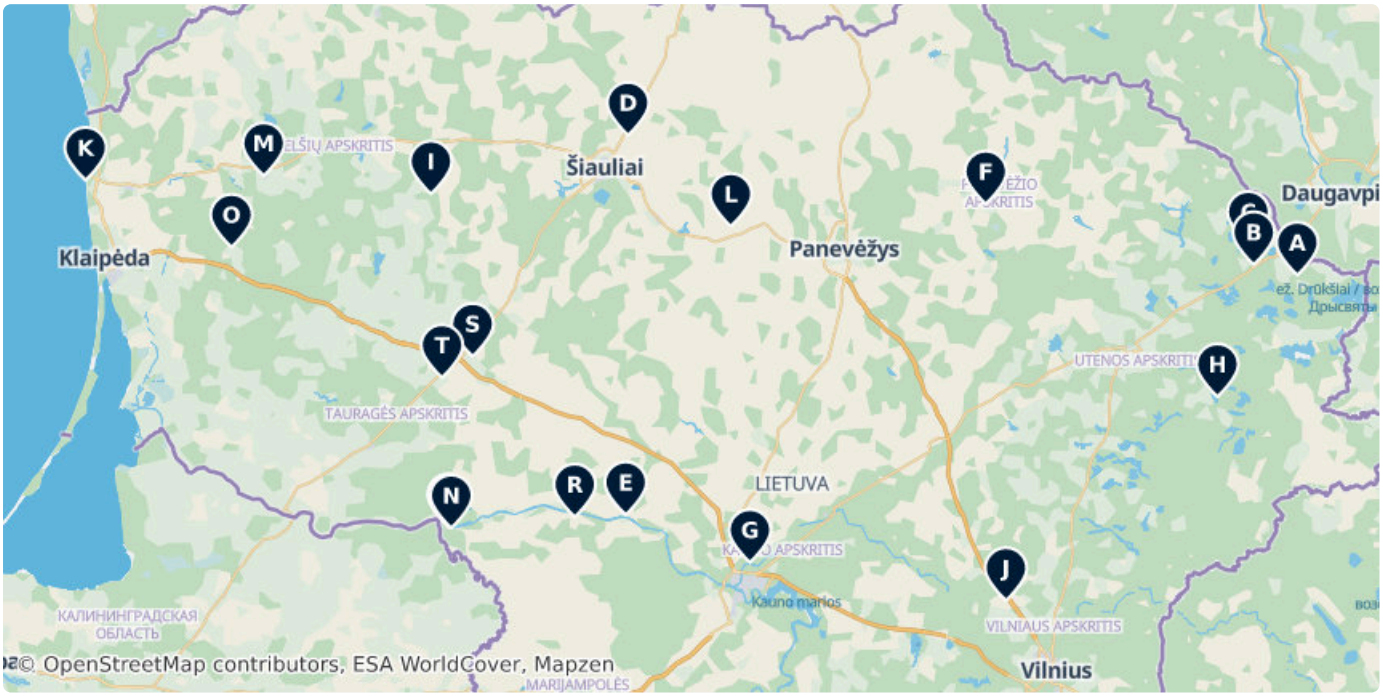

A Pakalniškių piliakalnis

An archaeological complex in the Zarasai district featuring a hillfort and an adjacent ancient settlement site near the village of Pakalniškiai.

32001, Lithuania (55.67361, 26.33336)

piliakalniai.lt/piliakalnis.php

B Asavytų piliakalnis

A hillfort located in the Zarasai district, situated between the villages of Asavytai and Šunelė.

32001, Lithuania (55.69906, 26.14342)

piliakalniai.lt/piliakalnis.php

C Avilių piliakalnis

An archaeological site in the Zarasai district near Aviliai village, identified as a potential ancient hillfort.

32025, Lithuania (55.74903, 26.12000)

piliakalniai.lt/piliakalnis.php



D Hill of Crosses

Hill of Crosses is a site of pilgrimage about 12 km north of the city of Šiauliai, in northern Lithuania.

(Unnamed Road), 81027, Lithuania (56.01536, 23.41675)

piliakalniai.lt/piliakalnis.php



E Seredžiaus piliakalnis I

Also known as Palemonas Hill, this fortification sits on the banks of the Nemunas River and is linked to the legendary origin story of the Lithuanian nobility.

74051, Lithuania (55.08028, 23.40664)

piliakalniai.lt/piliakalnis.php



F Aukštupėnai mound

Aukštupėnai mound or Kupiškis mound is a hill fort in Kupiškis, Lithuania.

40001, Lithuania (55.84779, 24.97545)

piliakalniai.lt/piliakalnis.php



G Lentainių piliakalnis

Also known as Kleboniškis, this hillfort overlooks the Neris river valley and includes the remains of an ancient settlement.

19 Ąžuolų gatvė, Radikiai 54066, Lithuania (54.96161, 23.94775)

piliakalniai.lt/piliakalnis.php



H Ginučių piliakalnis

A complex of two hillforts located in Aukštaitija National Park, situated on a ridge between Linkmenas and Ūkojas lakes.

30027, Lithuania (55.37369, 25.98503)

piliakalniai.lt/objektai/78



I Šatrija

Šatrija is a hill and a hillfort in the Samogitia region of Lithuania, near the Pašatrija village, Luokė seniūnija, Telšiai District...

88033, Lithuania (55.87264, 22.55812)

piliakalniai.lt/piliakalnis.php



J Maišiagalos piliakalnis

Known locally as Bona's Castle, this site in Maišiagala was once home to a 14th-century wooden castle that formed part of Vilnius's outer defense ring.

14025, Lithuania (54.86631, 25.06361)

piliakalniai.lt/piliakalnis.php



K Palangos piliakalnis

Widely known as Birutė's Hill, this site features a 19th-century chapel and was historically a sacred pagan sanctuary and defensive fortification.

00001, Lithuania (55.90556, 21.05301)

piliakalniai.lt/piliakalnis.php



L Raginėnų piliakalnis

Also called Raganų kalnas (Witch's Hill), this archaeological site includes a hillfort and an ancient settlement located near the Daugyvenė river.

82007, Lithuania (55.79297, 23.86492)

piliakalniai.lt/piliakalnis.php



M Plungės piliakalnis

Locally known as Pilalė, this hillfort is situated on the left bank of the Babrungas river in the town of Plungė.

24C Birutės gatvė, Plungė 90113, Lithuania (55.91653, 21.82922)

piliakalniai.lt/piliakalnis.php



N Grinaičių piliakalnis

Part of the significant Sudargas hillfort complex, which served as a vital defensive line against the Teutonic Order along the Nemunas river.

71077, Lithuania (55.04753, 22.64647)

piliakalniai.lt/piliakalnis.php



O Žvaginių piliakalnis

A hillfort in the Klaipėda district near Ablinga, historically significant for its defensive position and proximity to the Ablinga memorial site.

96035, Lithuania (55.74194, 21.68864)

piliakalniai.lt/piliakalnis.php



P Burgaičių II piliakalnis

The second of several hillforts in the Burgaičiai group, forming part of the extensive Sudargas defensive complex overlooking the Nemunas river.

71077, Lithuania (55.05002, 22.63658)

piliakalniai.lt/piliakalnis.php



Q Burgaičių piliakalnis

An integral part of the Sudargas archaeological complex, these fortifications protected the western borders of the Grand Duchy of Lithuania.

71077, Lithuania (55.05036, 22.63458)

piliakalniai.lt/piliakalnis.php



R Plokščių piliakalnis

A hillfort located at the confluence of the Vaiguva stream and the Nemunas river in the Šakiai district.

71093, Lithuania (55.07522, 23.18458)

piliakalniai.lt/piliakalnis.php



Pabalčių piliakalnis

An archaeological site situated on the left bank of the Balčia river, roughly 5 kilometers northwest of Nemakščiai.

60040, Lithuania (55.47364, 22.73950)

piliakalniai.lt/piliakalnis.php



Ivangėnų II piliakalnis

Part of the Ivangėnai archaeological complex, these mounds served as defensive fortifications near the Suvirkštė stream in the Tauragė district.

73028, Lithuania (55.42094, 22.60586)

piliakalniai.lt/piliakalnis.php

DATA SOURCES

Map data	© OpenStreetMap contributors, ESA WorldCover, Mapzen
Data	© OpenStreetMap contributors, Wikipedia, Tripomatic, Official websites

IMAGE CREDITS

- Kaunas Castle — "Castle in Kaunas (Lithuania)." by Lestat, CC-BY-SA-3.0
- Hill of Crosses — "Kryžių kalnas" by Dezidor, CC BY 2.5
- The Ninth Fort Museum and Memorial — "Catacombs of the Ninth Fort, part of the Kaunas Fortress. Through this door on..." by Andrius Vanagas, CC BY 3.0
- Kaunas Cathedral Basilica of apostles St. Peter and St. Paul — "Basilica of SS. Peter and Paul altar, Kaunas, Lithuania." by Wojsyl, CC-BY-SA-3.0
- Struve Geodetic Arc Point — "Estación más septentrional del arco en Fuglenes, Noruega." by Clemensfranz, CC-BY-SA-3.0
- Rasu Cemetery — "Rasos cemetery in Vilnius (Lithuania)" by arz, Public domain
- Town Hall of Kaunas — "Ceramics Museum in the town hall, Kaunas, Lithuania." by Vilensija, CC BY-SA 3.0
- Raudondvaris Castle — "Raudondvario dvaro sodybos žirgynas" by Aidas U., CC BY 3.0
- Historical Presidential Palace, Kaunas — "Historical Presidential Palace, Kaunas (Lithuania)" by BigHead, CC-BY-SA-3.0
- Muzeum of amber — "This is a huge piece of amber (210x190x150 mm; 3,526 kg - third in Europe)..." by Beny Shlevich, CC BY-SA 2.0
- Raudondvaris Castle — "Raudondvario dvaro sodybos žirgynas" by Aidas U., CC BY 3.0
- Hill of Crosses — "Kryžių kalnas" by Dezidor, CC BY 2.5
- Museum of History of Lithuanian Medicine and Pharmacy — "Lietuvos medicinos ir farmacijos muziejaus rūsys, Kaunas." by Xita, Public domain
- The Ninth Fort Museum and Memorial — "Catacombs of the Ninth Fort, part of the Kaunas Fortress. Through this door on..." by Andrius Vanagas, CC BY 3.0
- Observation wheel — "Zaraso ežero apžvalgos ratas" by Aidas U., CC BY 3.0
- Hill of Crosses — "Berg der Kreuze in Litauen; Ansicht mit großen und kleinen Kreuzen" by Thomas Stegh, CC-BY-SA-3.0
- Seredžiaus piliakalnis I — "Vaizdas nuo Seredžiaus piliakalnio" by Aidas U., CC BY 3.0
- Aukštupėnai mound — "Vaizdas į Kupiškio marias nuo piliakalnio" by KupiskioPaveldas, CC BY-SA 4.0
- Lentainių piliakalnis — "Saliai by Neris River, Kaunas district. View from Lentainiai Hillfort. Lithuania" by Vilensija, CC BY-SA 3.0
- Ginučių piliakalnis — "Ginučiai castlehill" by Hugo.arg, CC-BY-SA-3.0
- Šatrija — "Šatrijos piliakalnis" by Sigiuks, CC-BY-SA-3.0
- Maišiagalos piliakalnis — "Hillfort, Maišiagala, Vilnius district, Lithuania" by Vilensija, CC BY-SA 3.0
- Palangos piliakalnis — "Hill in Palanga, Lithuania" by Rimantas Lazdynas, CC-BY-SA-3.0
- Raginėnų piliakalnis — "Raginėnų piliakalnis" by Tomas, CC-BY-SA
- Plungės piliakalnis — "Plunge Hillfort, Plunge district, Lithuania" by Julius Kanarskas, CC BY-SA 4.0
- Grinaičių piliakalnis — "Išlikę buvusių žydų kapinių antkapiai ant Grinaičių piliakalnio, vadinamo..." by Soolo, CC BY-SA 4.0
- Žvaginių piliakalnis — "Wooden sculptures in Ablinga, Klaipėda District. Lithuania" by Vilensija, CC BY 3.0
- Burgaičių II piliakalnis — "Laiptais nusileidžiama iki Burgaičių piliakalnio III (vadinamo Bevardžiu)" by Soolo, CC BY-SA 4.0
- Burgaičių piliakalnis — "Laiptais nusileidžiama iki Burgaičių piliakalnio III (vadinamo Bevardžiu)" by Soolo, CC BY-SA 4.0
- Plokščių piliakalnis — "Plokščių piliakalnis, Šakių raj." by Hugo.arg, Public domain
- Pabalčių piliakalnis — "Pabalčiai Hillfort, Raseiniai District, Lithuania" by Vilensija, CC BY-SA 3.0
- Ivangėnų II piliakalnis — "Karsuva mound in Taurage district" by Endriu09, CC BY 3.0

A free travel guide — not for sale. Travel guide generated with AI on November 15, 2026. Text and layout by Tripomatic, licensed under CC BY-SA 4.0. Map data © OpenStreetMap contributors, available under the ODbL. Photos are under their own licences, as credited on this page.