

Luberon Regional Nature Park

Provence-Alpes-Côte d'Azur · France

TRAVEL GUIDE

Tripomatic

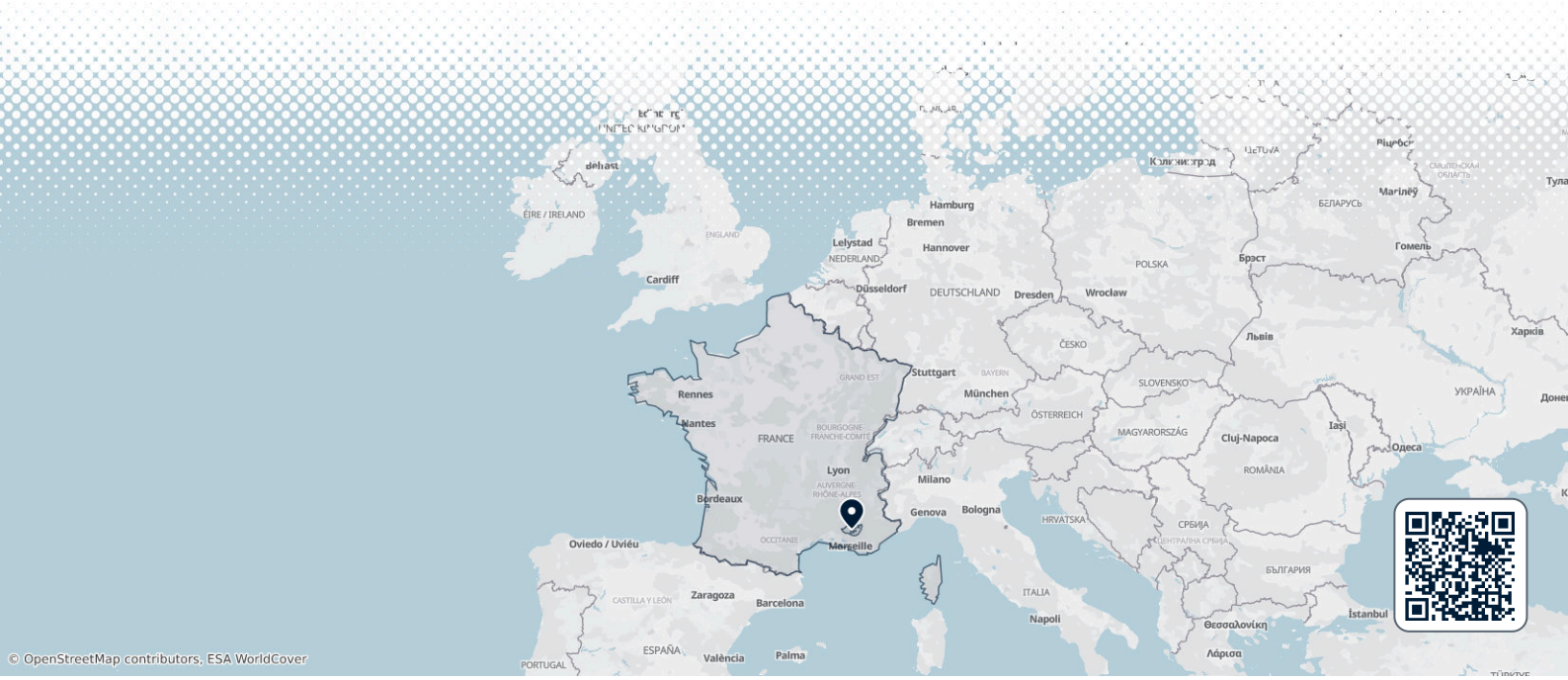

© OpenStreetMap contributors, ESA WorldCover

Overview

The Luberon is a long limestone ridge in Provence, in southeast France. Most of it is a regional nature park. It is also a UNESCO biosphere reserve and a UNESCO Global Geopark. The landscape mixes forest, lavender fields, vineyards and orchards. Hilltop villages made of pale stone sit on the slopes. Old stone huts and Cistercian abbeys are scattered through the hills.

The area suits a slow trip of three to five days. It works well for travelers who like villages, walks, cycling and local food. Gordes, Roussillon, Bonnieux and Lourmarin are popular bases. Apt is the main town in the eastern park and has the park's main office. The English writer *Peter Mayle* made the region famous with his books about life in Ménerbes.

When to visit

Late spring and early autumn are the best times. Days are warm, walking is easy and the villages are less crowded. Summer is hot and dry, and midday heat is strong. In winter, the days are cool and some small shops, hotels and restaurants close.

The biggest seasonal draw is the lavender bloom. It usually peaks from late June to late July. The fields near Abbaye Notre-Dame de Sénanque are the most photographed. Expect crowds and book rooms early for this period.

MONTH	CONDITIONS	DAY °C avg / max	NIGHT °C avg / min	
January	Good Good for cycling	10° / 15° Feels like 6°	2° / -3°	Dry air
February	Good Good for hiking	12° / 18° Feels like 8°	2° / -4°	Dry air
March	Great Great for cycling	15° / 21° Feels like 12°	5° / 0°	Dry air
April	Great Great for hiking	19° / 25° Feels like 15°	7° / 2°	Dry air
May	Great Great for sightseeing	23° / 30°	12° / 6°	Dry air
June	Great Great for sightseeing	29° / 37°	16° / 11°	☀ 22 sunny days
July	Fair Fair for sightseeing	33° / 38°	18° / 13°	☀ 26 sunny days · Up to 8 days above 35°
August	Fair Fair for sightseeing	32° / 39°	19° / 13°	☀ 24 sunny days · Up to 8 days above 35°
September	Great Great for sightseeing	27° / 33°	15° / 9°	☀ 20 sunny days · Dry air
October	Great Great for sightseeing	22° / 28°	11° / 5°	Dry air
November	Good Good for cycling	15° / 21° Feels like 11°	6° / 0°	Dry air
December	Fair Fair for cycling	11° / 16° Feels like 7°	3° / -2°	Dry air

Best months: May, June, September, October

Climate data: NASA POWER (MERRA-2) · 1996–2025

Top sights

The sights are spread across villages and valleys. Plan one area per day and use a car for most of them.



- **A** Abbaye Notre-Dame de Sénanque is a Cistercian abbey founded in 1148. It stands in a quiet valley near Gordes. A small monastic community lives there again, and lavender grows in front of it.
- Gordes is a hilltop village of pale stone houses and steep lanes. A Renaissance château stands in the centre. The best views are from the road below the village.
- **B** Village des Bories is an open-air museum of about 20 round stone huts, called *bories*. They are built without mortar. A short loop path passes through them.
- **C** Sentier des Ocres is a short trail through red and yellow cliffs above Roussillon. These are old ochre quarries. Wear shoes you do not mind getting dusty.
- **D** Le Colorado Provençal is a larger ochre quarry area at Rustrel, on the eastern side of the park. Marked trails cross red cliffs and white canyons.
- **E** Château de Lourmarin is a Renaissance château in the village of Lourmarin, on the south side. It is open for visits and has a peaceful courtyard.
- **F** Abbaye de Silvacane is a 12th-century Cistercian abbey near the Durance river. Its plain stone church is very well preserved.
- **G** Vaucluse Spring is the source of the Sorgue river, at the foot of a tall cliff. It lies on the park's northwest edge. Water levels are highest in late winter and spring.
- **H** Bonnieux and **I** Château de Lacoste are quiet hill villages on the north slope of the Petit Luberon. Lacoste has a ruined château above the village.
- **J** Fort de Buoux is a ruined fortress on a rock above the Aiguebrun valley. The site is wild and often empty.

Luberon Regional Nature Park – Plan Your Trip

Turn the places from this guide into a real itinerary, with smart routing, time estimates, and everything you need for a perfect trip.

3M+ downloads · **4.6 stars** · **15 years of trip planning**

App Store · Google Play

Scan to download the app

What to experience

Things to do in the Luberon, beyond visiting the sights.

- **See the lavender bloom**: Walk or drive between fields in late June and July. Go early in the morning for fewer people.
- **Visit a village market**: Apt holds a large market on Saturday mornings. Gordes holds one on Tuesday mornings.
- **Walk in the cedar forest**: Cedar trees grow on the Petit Luberon near Bonnieux. A shaded walk there is a good choice on a hot day.
- **Cycle the Calavon valley**: Ride part of the cycleway along the old railway line, then stop in a village for lunch.
- **Hike a ridge**: Marked paths follow the Grand Luberon ridge, with views to the Alps on clear days.

Day trips

Most visitors stay in the park. These places are outside it and make a good day out. Times are one way by car.

- L'Isle-sur-la-Sorgue: about 30 to 40 minutes from Gordes. It is a town built on canals, with a large Sunday market and many antique shops.
- A Avignon: about 45 minutes from Gordes. The city has the Palais des Papes and medieval walls. Trains from Paris stop here.
- B Aix-en-Provence: about 40 to 60 minutes from Lourmarin or Apt. It is an elegant city with fountains, markets and the Cézanne trail.
- Mont Ventoux: about 1 hour from Gordes or Apt. It is a bare mountain popular with cyclists and hikers.
- C Marseille: about 1 hour 15 minutes from Lourmarin. It is a big port city with an old harbour and coastal hiking.

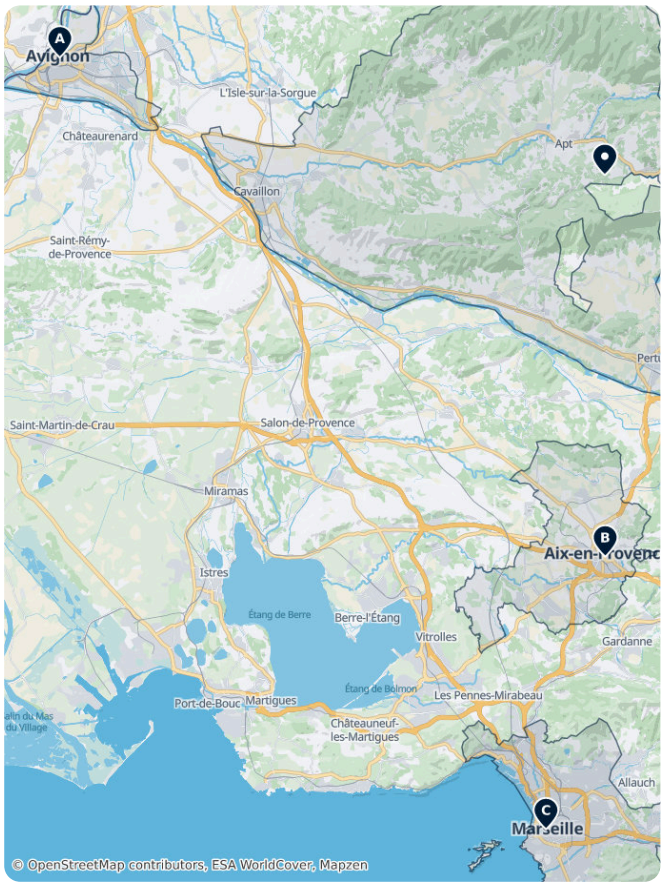

Where to explore

The park lies between the Rhône valley and the Durance river.

- Village base: Gordes is the best-known village in the park.
- West: Avignon is the main rail hub and gateway.
- South: Aix-en-Provence and Marseille are the nearest large cities.

Getting there

- **By air**: The nearest large airport is Marseille Provence (MRS). From there, drive about 1 hour to the southern villages. Avignon has a small airport with limited service. Many visitors also fly to Paris and continue by train.
- **By train**: High-speed TGV trains run from Paris to Avignon in about 2 hours 40 minutes. There is no train line through the park. Local trains also stop at Cavaillon, on the western edge. Book on SNCF Connect.
- **By bus**: Regional buses link Avignon and Cavaillon with Apt and some villages. Service is limited, especially on Sundays and in winter.
- **Rental car**: Most visitors collect a car at the Avignon TGV station or at Marseille airport.

Getting around

- **Car**: A car is by far the easiest way to see the villages and sights. See the driving section.
- **Public transport**: Buses connect the main towns, but they are infrequent. Check the timetable the day before, and do not plan tight schedules around them.
- **Taxis**: Taxis are few and best booked in advance. They are useful for a one-way walk or a late dinner.
- **Cycling**: Quiet roads and a cycleway along the Calavon valley suit cyclists. The hills are steep. E-bikes are easy to hire in the larger villages. Planning information is on the Luberon Regional Nature Park website.
- **On foot**: The villages are small and walkable, but many are on steep hills. Walking trails link some of them.

Driving

- **Is a car worth it?**: Yes. Villages, abbeys and trails are far apart, and public transport is limited.
- **Roads**: Roads are narrow and winding. In summer they are busy near Gordes and Roussillon. Drive slowly and allow extra time.
- **Parking**: Village centres are small and many are closed to cars. Use the signed car parks at the edge, which are often paid in summer. Arrive early at Abbaye Notre-Dame de Sénanque and Sentier des Ocres in July.
- **Fuel**: Fill up in the larger towns. Small villages have no petrol station.

Food & drink

Luberon cooking is simple and based on local produce. Look for goat cheese, olive oil, honey, and lavender honey in particular. Apt is known for candied fruit. Cavaillon, nearby, is known for its melons in summer. Luberon wines are mostly rosé and red, and many estates offer tastings.

For eating, choose the village squares in Lourmarin, Bonnieux, Gordes and Apt. Lunch is the main meal, and the best tables fill quickly in summer, so book ahead. Village markets are a good place for picnic food.

What to eat & drink

BREAKFAST

Croissant
Buttery, flaky laminated pastry and a classic French breakfast staple.

LUNCH

Ratatouille
A Provençal stewed vegetable dish of eggplant, zucchini, peppers, and tomatoes.

DINNER

Coq au Vin
Chicken braised slowly in red wine with mushrooms, onions, and lardons.

Beef Bourguignon · Bœuf Bourguignon
Beef stewed in red Burgundy wine with carrots, onions, and mushrooms.

Escargot · Escargots de Bourgogne
Snails cooked in garlic and parsley butter, a classic starter.

SNACKS & STREET FOOD

Baguette
Long, crusty white bread loaf bought fresh daily from the local boulangerie.

Cheese · Fromage
France produces hundreds of cheese varieties, often served as a course before dessert.

SWEETS & DESSERTS

Crepes · Crêpes
Thin pancakes served sweet with sugar or jam, or savory as galettes.

Macarons
Delicate almond meringue sandwich cookies in a range of flavors and colors.

DRINKS

Wine · Vin
France's wine regions, including Bordeaux, Burgundy, and Champagne, are among the world's most renowned.

Luberon Regional Nature Park – Plan Your Trip

Turn the places from this guide into a real itinerary, with smart routing, time estimates, and everything you need for a perfect trip.

3M+ downloads · 4.6 stars · 15 years of trip planning

App Store · Google Play

Scan to download the app

Safety & health

The Luberon is very safe for visitors. Petty theft is rare, but it can happen at busy car parks.

- **Cars**: Do not leave bags or valuables visible in a parked car, especially at trailheads.
- **Wildfire**: In dry summers, access to forest areas can be closed on high-risk days. Check local notices before you hike.
- **Heat**: Summer afternoons are hot and shade is limited on many trails. Carry plenty of water and start early.
- **Wind**: The mistral is a strong, cold wind that can blow for days. It makes exposed ridges unpleasant.

History

People have lived in these hills since ancient times. The Romans built roads and bridges through the valley, and a Roman bridge, the Pont Julien, still stands near Bonnieux. In the Middle Ages, monks founded abbeys such as Abbaye Notre-Dame de Sénanque and Abbaye de Silvacane. Villages grew on hilltops for protection.

In the 16th century, the Luberon was a refuge for Waldensians, a Protestant group. Soldiers attacked their villages in 1545. Later, *Louis XIV* ordered fortresses such as Fort de Buoux to be taken apart in 1660.

The hills were poor and half empty by the 20th century. Artists, writers and later visitors brought new life. The ochre quarries near Sentier des Ocres made red and yellow pigment for many years. The French writer *Albert Camus* lived in Lourmarin, and he is buried there.

Country facts

Quick practical facts for France at a glance:

CURRENCY
EUR €

EMERGENCY
112

ELECTRICITY



Type C / Type E
230 V · 50 Hz

LANGUAGES
French

TAP WATER
Safe to drink

Parc naturel régional du Luberon Essentials

The Parc naturel régional du Luberon encompasses a diverse landscape of limestone massifs, ochre quarries, and medieval hilltop villages in central Provence. This collection features architectural landmarks like the 12th-century Sénanque and Silvacane Abbeys, alongside the unique dry stone huts of the Village des Bories. Natural highlights include the karst spring at Fontaine de Vaucluse and the iron oxide formations of Le Colorado Provençal. The list also explores the region's industrial and cultural history through its lavender distillery museum and 15th-century paper mill.

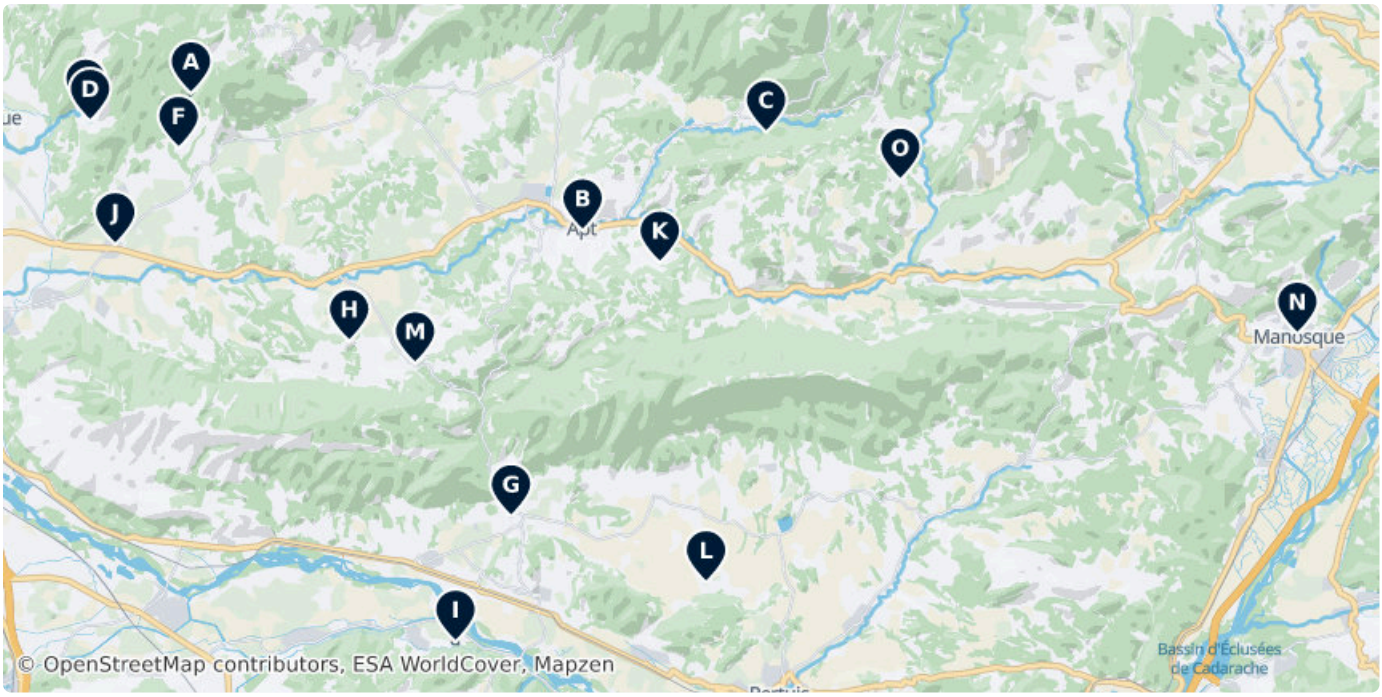



A Sénanque Abbey

Sénanque Abbey is a Cistercian abbey near the village of Gordes in the département of the Vaucluse in Provence, France.

Abbaye Notre-Dame de Sénanque, 84220 Gordes, France (43.92831, 5.18705)

senanque.fr, +33 490 72 05 86



B Luberon Natural Regional Park

The Luberon is a massif in central Provence in Southern France, part of the French Prealps.

66 Place Jean Jaurès, Apt 84400, France (43.87527, 5.39755)

parcduluberon.fr



C Colorado of Rustrel

A former industrial site where ochre was extracted from the late 17th century until 1992. The landscape features vibrant red and orange sand formations and erosion-sculpted cliffs.

84400, France (43.91335, 5.49619)

coloradoprovencal.fr



D Vaucluse Spring

The Fontaine de Vaucluse is a karst spring in the commune of Fontaine-de-Vaucluse, France.

84800, France (43.91767, 5.13284)



E Paper Mill

Learn about the way paper was produced in the 15th century. There is a museum and you can buy artisan paper and souvenirs in the gift shop.

Chemin du Gouffre, 84800 Fontaine-de-Vaucluse, France (43.92160, 5.13043)

Jan Mo–Su	10:00–12:30, 14:00–17:30
Feb-Mar Mo–Su	10:00–12:30, 14:00–18:00
Apr Mo–Su	10:00–12:30, 14:00–18:30
May-Jun Mo–Su	10:00–12:30, 14:00–19:00
Jul-Aug Mo–Su	10:00–19:30

moulin-vallisclausa.com, +33 4 90 20 34 14



F Village des Bories

A heritage site comprising nearly 30 dry stone huts, or bories, dating from the 17th to 19th centuries. These structures were traditionally used by local farmers for seasonal shelter and storage.

Gordes 84220, France (43.90715, 5.18036)

levillagedesbories.com, 04 90 72 03 48



G Château de Lourmarin

The Château de Lourmarin is a converted castle located in the town of Lourmarin which is situated in the Vaucluse département, in the...

Château de Lourmarin, Bp 23 – 84160 Lourmarin (43.76445, 5.35910)

chateau-de-lourmarin.com/home/, +33 4.90.68.15.23



H Château de Lacoste

The Château de Lacoste or La Coste is a ruined castle in the commune of Lacoste in the Vaucluse department in southern France.

Chemin du Château, Lacoste 84480, France (43.83239, 5.27207)



I Silvacane Abbey

Silvacane Abbey is a former Cistercian monastery in the municipality of La Roque-d'Anthéron, Bouches-du-Rhône, in Provence, France.

(Unnamed Road), 13640, France (43.71578, 5.32925)



J Lavender Museum

Discover many kinds of old stills used in lavender distillery and get to know where and how lavender is grown.

276 Route de Gordes, 84220 Coustellet, France (43.86991, 5.14630)

museedelalavande.com/en/, +33 4 90 76 91 23



K Abbaye Saint-Eusèbe

A former Romanesque Benedictine abbey located near Saignon. The site preserves medieval ecclesiastical architecture typical of the Luberon region.

Saignon 84400, France (43.86283, 5.43903)

abbayesainteusebe.com



L Ansouis Castle

This castle has hovered over the tiny village for more than ten centuries. Take a guided tour to learn more about its majestic past.

Place du Château, Ansouis 84240, France (43.73886, 5.46394)

chateauansouis.fr, +33 4 90 09 82 70



M Bonnieux

Bonnieux is a commune in the Vaucluse department in the Provence-Alpes-Côte d'Azur region in Southeastern France.

5 Place Carnot, Bonnieux 84480, France (43.82372, 5.30751)



N Porte du Soubeyran

A historic city gate and tower that formed part of the 14th-century defensive ramparts surrounding the old town of Manosque.

Porte du Soubeyran (43.83522, 5.78176)



Église Saint-Hilaire

A Romanesque church situated in the hilltop village of Viens, recognized as a regional heritage site for its medieval architecture.

(Unnamed Road), Viens 84750, France (43.89486, 5.56831)

Historic Religious Sites

This collection features the architectural and spiritual heritage of the Luberon region, spanning from the 12th-century Cistercian abbeys of Sénanque and Silvacane to secluded Romanesque chapels. These sites showcase the transition from austere monastic designs to the ornate details of village churches and cathedrals. Located across the Vaucluse and Alpes-de-Haute-Provence, the list includes well-preserved priories, the former Observantine convent in Manosque, and hilltop hermitages that offer insight into centuries of Provençal religious history.





A Sénanque Abbey

Sénanque Abbey is a Cistercian abbey near the village of Gordes in the département of the Vaucluse in Provence, France.

Abbaye Notre-Dame de Sénanque, 84220 Gordes, France (43.92831, 5.18705)

senanque.fr, +33 490 72 05 86



B Abbaye Saint-Eusèbe

A former Benedictine abbey located east of Saignon, featuring characteristic Romanesque architecture common to the Luberon massif.

Saignon 84400, France (43.86283, 5.43903)

abbayesainteusebe.com



C Silvacane Abbey

Silvacane Abbey is a former Cistercian monastery in the municipality of La Roque-d'Anthéron, Bouches-du-Rhône, in Provence, France.

(Unnamed Road), 13640, France (43.71578, 5.32925)



D Église Saint-Hilaire

A Romanesque church situated in the village of Viens, showcasing the traditional ecclesiastical architecture of the Vaucluse department.

(Unnamed Road), Viens 84750, France (43.89486, 5.56831)



E Chapelle Saint-Pancrace

Also known as the Hermitage of Saint Pancrace, this historic site is located in the commune of Grambois.

84240, France (43.78168, 5.59614)



F Église Saint-Martin

A Romanesque-style church dedicated to Saint Martin, located in the small commune of Saint-Martin-les-Eaux.

15 Avenue des Tilleuls, Saint-Martin-les-Eaux 04300, France (43.87492, 5.73433)



G Église Notre-Dame-d'Alydon

A historic Romanesque church located in the old village of Oppède-le-Vieux.

44 Rue du Chapitre, Oppède-le-Vieux 84580, France (43.82713, 5.16133)



H Cathédrale Saint-Véran

A Romanesque cathedral in Cavaillon, notable for its 17th-century gilded wood decorations and an integrated small cloister.

48 Rue Diderot, Cavaillon 84300, France (43.83624, 5.03636)

I Conservatoire de Musique

A former 17th-century Observantine convent in Manosque, now repurposed as the local music conservatory.

20 Rue de la Fraternité, Manosque 04100, France (43.83475, 5.78349)

J Chapel of Notre Dame des Anges

The Chapel of Notre Dame des Anges is a Roman Catholic church located near Lurs, Alpes-de-Haute-Provence, France.

(Unnamed Road), 04700, France (43.94618, 5.86741)

K Église Paroissiale Saint-Saturnin

The parish church of Villeneuve, located within the Alpes-de-Haute-Provence department.

70 Montée de l'Église, Villeneuve 04180, France (43.89453, 5.86086)

L Notre-Dame-du-Largue

A historic priory situated in Villemus, representing the rural religious heritage of the region.

D4100, 04110, France (43.87654, 5.70394)

M Église Paroissiale Saint-Claude

A Romanesque church in the commune of Sigonce, dedicated to Saint Claude.

Rue Grande, Sigonce 04300, France (43.99546, 5.84131)

N Chapelle Sainte-Marie

A religious building located in the commune of Buoux, set within the rugged landscape of the Luberon.

(Unnamed Road), 84480, France (43.83281, 5.37461)

O Église Saint-Pierre

The parish church of Pierrevert, built in the Romanesque style and dedicated to Saint Patrice.

14 Rue Adolphe Aillaud, Pierrevert 04860, France (43.81224, 5.74885)

P Chapelle Saint-Jean

Also known as Saint-Jean-de-Fuzils, this chapel is located in Saint-Michel-l'Observatoire.

(Unnamed Road), 04870, France (43.92727, 5.72083)

Q Église Sainte-Marie-Madeleine

A historic church located in the village of Saint-Michel-l'Observatoire.

2 Le Serre, Lincel 04870, France (43.88994, 5.70669)

R Chapelle Notre-Dame de la Cavalerie de Limaye (ancienne)

An ancient chapel located in the Limaye area, representing the early religious history of the region.

La Cavalerie, 84240, France (43.80174, 5.66960)

S Église Notre-Dame

The parish church of La Roque-d'Anthéron, serving the local community near the Durance river.

856 Chemin de la Loubatière, Puget 84360, France (43.75496, 5.26940)

T Église Notre-Dame de Beauvoir

A parish church in Grambois featuring traditional Romanesque architectural elements.

Place de la Mairie, Grambois 84240, France (43.76263, 5.58944)

Provençal Heritage Trail

This collection highlights the architectural diversity of the Luberon and surrounding Provence. It features Cistercian abbeys like Sénanque and Silvacane alongside medieval fortresses such as the ruined Château de Lacoste and the Renaissance-era Château de Lourmarin. The list includes unique dry-stone constructions at the Village des Bories, historic city gates in Manosque, and hilltop castle ruins that offer insights into the region's religious, military, and rural history.





A Sénanque Abbey

Sénanque Abbey is a Cistercian abbey near the village of Gordes in the département of the Vaucluse in Provence, France.

Abbaye Notre-Dame de Sénanque, 84220 Gordes, France
(43.92831, 5.18705)

senanque.fr, +33 490 72 05 86



B Château de Lacoste

The Château de Lacoste or La Coste is a ruined castle in the commune of Lacoste in the Vaucluse department in southern France.

Chemin du Château, Lacoste 84480, France
(43.83239, 5.27207)



C Château de Lourmarin

The Château de Lourmarin is a converted castle located in the town of Lourmarin which is situated in the Vaucluse département, in the...

Château de Lourmarin, Bp 23 – 84160 Lourmarin (43.76445, 5.35910)

chateau-de-lourmarin.com/home/, +33 4.90.68.15.23



D Ansouis Castle

This castle has hovered over the tiny village for more than ten centuries. Take a guided tour to learn more about its majestic past.

Place du Château, Ansouis 84240, France (43.73886, 5.46394)

chateauansouis.fr, +33 4 90 09 82 70



E Abbaye Saint-Eusèbe

Former Benedictine abbey in Romanesque style located east of the village of Saignon in the Luberon massif.

Saignon 84400, France (43.86283, 5.43903)

abbayesainteusebe.com



F Silvacane Abbey

Silvacane Abbey is a former Cistercian monastery in the municipality of La Roque-d'Anthéron, Bouches-du-Rhône, in Provence, France.

(Unnamed Road), 13640, France (43.71578, 5.32925)



G Porte du Soubeyran

One of the primary historic gates of Manosque, forming part of the town's medieval defensive ramparts.

Porte du Soubeyran (43.83522, 5.78176)

H Château des Évêques de Cavaillon

Ruined 14th-century fortress overlooking Fontaine-de-Vaucluse, formerly the residence of the bishops of Cavaillon.

84800, France (43.92086, 5.12965)



I Village des Bories

An open-air museum featuring a cluster of traditional dry-stone huts, known as bories, reflecting ancient Provençal agricultural architecture.

Gordes 84220, France (43.90715, 5.18036)

levillagedesbories.com, 04 90 72 03 48



J Château de la Tour-d'Aigues

Ruins of a significant Renaissance castle featuring a monumental gateway, largely destroyed by fire in 1780.

178 Boulevard de la République, La Tour-d'Aigues 84240, France (43.72680, 5.55019)



K Château (ruines du)

Medieval castle ruins overlooking the village of Saint-Saturnin-lès-Apt.

Saint-Saturnin-lès-Apt 84490, France (43.94649, 5.38490)

L Château des Tourettes

Former religious site near Apt, historically known as the Abbey of Saint-Pierre-des-Tourettes.

(Unnamed Road), 84400, France (43.85388, 5.37275)

M Château de Lauris

Historic 18th-century residence in Lauris, noted for its hanging gardens overlooking the Durance valley.

21 Place du Château, Lauris 84360, France (43.74612, 5.31052)

N Château de Javon

Renaissance-style castle built in the 16th century, situated on the heights of Lioux.

D943, 84220, France (43.99715, 5.34098)

O Château Sainte-Marguerite

Traditional Provençal bastide, or country manor, located in the commune of Pierrevert.

Sainte-Marguerite 04860, France (43.80268, 5.69645)

P Château de Saint-Maime

Remains of a medieval castle in Saint-Maime, historically associated with the Counts of Provence.

04300, France (43.90506, 5.79276)

Q Château de Bel Air

Historic castle structure located in the commune of Sigonce in the Alpes-de-Haute-Provence.

04300, France (44.00038, 5.83550)

R Château de Cabrières

Medieval castle in Cabrières-d'Avignon, historically significant for its role during the religious conflicts of the 16th century.

Rue du Vieux Four, Cabrières-d'Avignon 84220, France (43.89256, 5.14827)

Château de Cadarache

Historic castle near the Durance river with architecture dating back to the 15th century.

(Unnamed Road), 13115, France (43.71755, 5.74953)



Cathédrale Saint-Véran

Romanesque cathedral in Cavaillon featuring a 12th-century structure and a richly decorated 17th-century interior.

48 Rue Diderot, Cavaillon 84300, France (43.83624, 5.03636)

DATA SOURCES

Map data	© OpenStreetMap contributors, ESA WorldCover, Mapzen
Data	© OpenStreetMap contributors, Wikidata, Wikipedia, Tripomatic, Official websites

IMAGE CREDITS

- Colorado of Rustrel — "Colorado Provencal" by Marco Del Torchio, cc-by-sa-4.0
- Village des Bories — "Village des Bories - Vaucluse 01" by Selmoval, cc-by-sa-4.0
- Porte du Soubeyran — "Porte Saunerie (porte du sel) (1382) , Manosque, Provence, France" by civodule, CC-BY-SA-3.0
- Église Saint-Martin — "France - Provence - Alpes-de-Haute-Provence - Église de Saint-Martin-les-Eaux" by EmDee, CC BY-SA 3.0
- Porte du Soubeyran — "Porte Saunerie (porte du sel) (1382) , Manosque, Provence, France" by civodule, CC-BY-SA-3.0
- Village des Bories — "Village des Bories - Vaucluse 01" by Selmoval, cc-by-sa-4.0

A free travel guide — not for sale. Travel guide generated with AI on November 22, 2026. Text and layout by Tripomatic, licensed under CC BY-SA 4.0. Map data © OpenStreetMap contributors, available under the ODbL. Photos are under their own licences, as credited on this page.