

# Mauterndorf

Salzburg · Austria

## TRAVEL GUIDE

Tripomatic

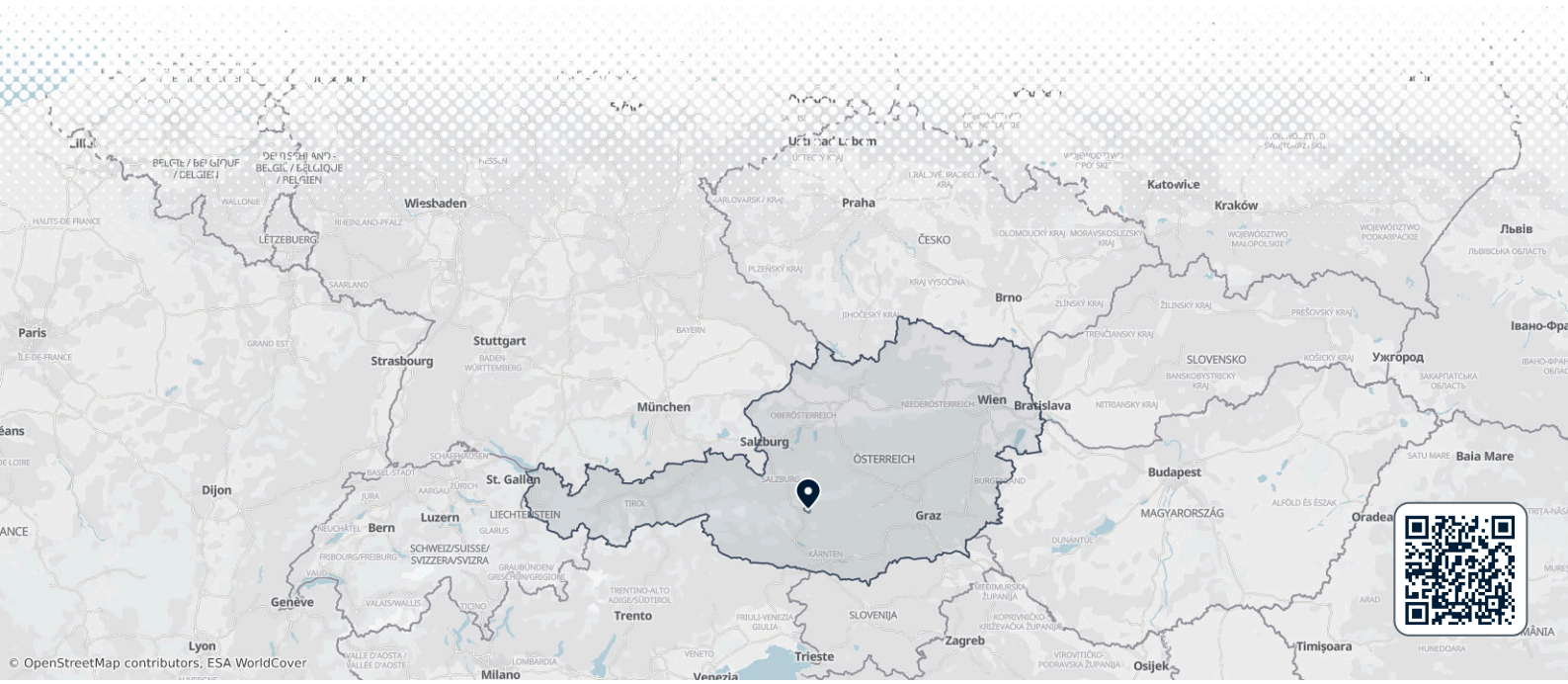

## Overview

Mauterndorf is a village in the Lungau, the high, sunny and remote south-east corner of Salzburg province, beside the Tauern passes. A medieval castle stands at the edge of the village.

The Lungau is quieter and less crowded than the big Salzburg resorts. Mauterndorf suits families, cyclists and skiers who want a relaxed place with a real village atmosphere and good snow in the Grosseck-Speiereck ski area.

## When to visit

December to March is ski season, and the Lungau is known for dry, cold snow. June to September is best for hiking, cycling and castle visits. Autumn is clear and calm.

| MONTH | CONDITIONS | DAY °C avg / max | NIGHT °C avg / min | |
|---|---|---|---|---|
| January | Great<br>Great for skiing | 1° / 6°<br>Feels like -4° | -8° / -16° | Dry air · Calm winds |
| February | Great<br>Great for skiing | 2° / 9°<br>Feels like -2° | -7° / -16° | Dry air · Calm winds |
| March | Good<br>Good for skiing | 6° / 14°<br>Feels like 3° | -3° / -12° | 12 rainy days · Dry air · Calm winds |
| April | Fair<br>Fair for cycling | 11° / 18° | 1° / -5° | 15 rainy days · Dry air · Calm winds |
| May | Fair<br>Fair for cycling | 16° / 23° | 5° / 0° | 20 rainy days · Dry air · Calm winds |
| June | Fair<br>Fair for hiking | 20° / 26° | 10° / 4° | 21 rainy days · Dry air · Calm winds |
| July | Fair<br>Fair for hiking | 21° / 27° | 11° / 6° | 22 rainy days · Dry air · Calm winds |
| August | Fair<br>Fair for hiking | 21° / 27° | 11° / 6° | 20 rainy days · Dry air · Calm winds |
| September | Good<br>Good for hiking | 17° / 23° | 7° / 1° | 15 rainy days · Dry air · Calm winds |
| October | Good<br>Good for cycling | 13° / 20° | 4° / -3° | 13 rainy days · Dry air · Calm winds |
| November | Fair<br>Fair for skiing | 6° / 14° | -1° / -10° | 13 rainy days · Dry air · Calm winds |
| December | Great<br>Great for skiing | 2° / 7°<br>Feels like -2° | -6° / -15° | Dry air · Calm winds |

Climate data: NASA POWER (MERRA-2) · 1996–2025

## Top sights

- A Burg Mauterndorf is a medieval castle that once guarded the Tauern road, now a museum with period rooms.
- B Schloss Moosham is a castle near Tamsweg, known for its witch trial history, with a museum and a medieval look.
- C Lungauer Landschaftsmuseum shows regional life and crafts.
- D Ruine Gröbendorf is a castle ruin on a nearby hill.
- E Speiereckhütte is a mountain hut in the Speiereck area.
- F SMARTY-Land is an adventure park for children.
- G Schwimmbad Mauterndorf is a village pool.
- The Grosseck-Speiereck lifts give access to hiking and skiing.

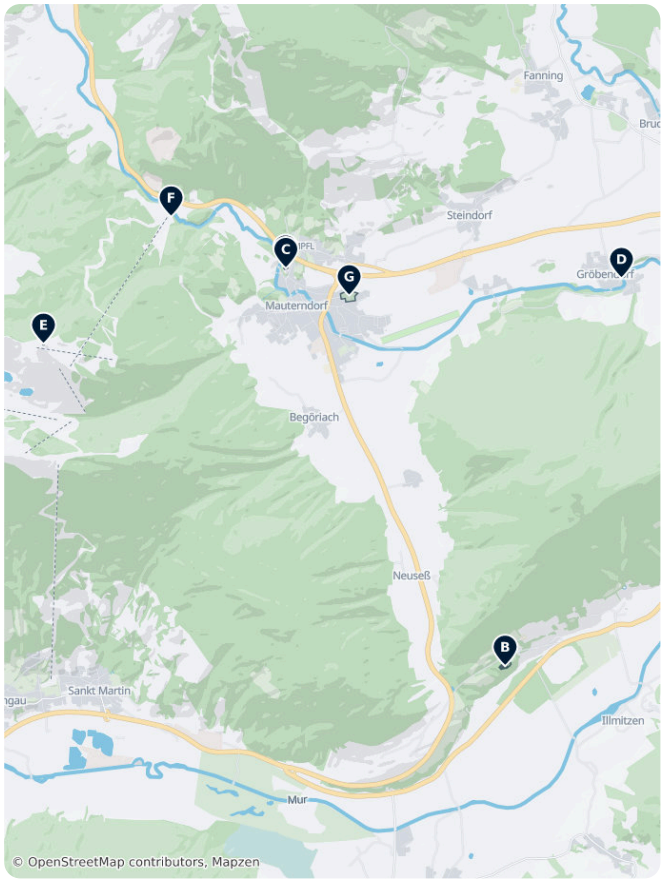


**Mauterndorf – Plan Your Trip**
Turn the places from this guide into a real itinerary, with smart routing, time estimates, and everything you need for a perfect trip.
**3M+ downloads · 4.6 stars · 15 years of trip planning**
App Store · Google Play
Scan to download the app

## What to experience

- Tour the castle.
- Cycle the Tauern path.
- Ski the Grosseck-Speiereck area.
- Hike in the Lungau.
- Visit Moosham castle.

## Day trips

- A Radstadt is about 35 minutes away by car.
- B Bischofshofen is about 55 minutes away by car.
- C St Johann im Pongau is about 1 hour away by car.
- D Wagrain is about 55 minutes away by car.
- E Bad Hofgastein is about 1 hour 10 minutes away by car.
- Salzburg is about 1 hour 30 minutes away by car.

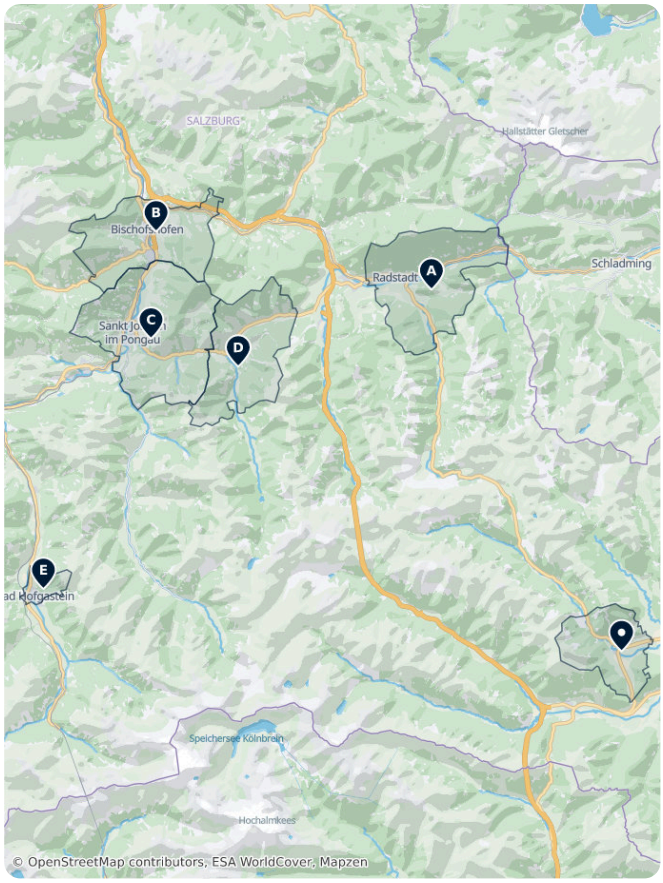


## Where to explore

- Radstadt and Bischofshofen are the nearest preferred destinations.

## Getting there

- By air: Salzburg Airport is about 1 hour 40 minutes away by car.
- By train: The nearest main stations are Radstadt and Bischofshofen, then a bus to Mauterndorf. Check times on ÖBB.
- By car: Take the A10 Tauern motorway. The Tauern tunnel is a toll tunnel, and the Katschberg tunnel follows. Leave at Flachau or St. Michael for the Lungau.

## Getting around

The village is walkable. Buses link nearby villages and the lifts. The Tauern Cycle Path makes cycling easy.

### Getting around on foot & by bike

WALKABILITY

**High**

The village is small and flat, with the castle in the centre.

CYCLING INFRASTRUCTURE

**High**

The Tauern Cycle Path passes through the Lungau, with quiet roads and gentle gradients.

## Driving

A car helps for the rest of the Lungau. The A10 Tauern and Katschberg tunnels are toll tunnels. Winter tyres or chains are required in snow. Motorways in Austria need a vignette.

# Food & drink

The Lungau is known for *Lungauer Eachtling*, a local potato dish, and *Bauernbrot*, farmhouse bread. *Kasnocken*, cheese dumplings, are common. Local organic dairy and cured meats are popular.

## What to eat & drink

### DINNER

**Wiener Schnitzel**
A thin, breaded and pan-fried veal cutlet, traditionally served with potato salad or parsley potatoes and a wedge of lemon.

**Tafelspitz**
Boiled beef in broth, served with roast potatoes and a sauce of apples and horseradish — a favourite of Emperor Franz Joseph.

**Viennese Goulash · Wiener Saftgulasch**
A rich beef stew slow-cooked with onions and paprika, typically served with a bread dumpling or bread roll.

### SNACKS & STREET FOOD

**Käsekrainer**
A grilled pork sausage studded with melty cheese, a classic order at Vienna's ubiquitous Würstelstand (sausage stands).

**Sausage Stand Snack · Würstel vom Würstelstand**
Grilled or boiled sausages (Bratwurst, Frankfurter, Bosna) served with mustard, bread and a pickle from street kiosks.

### SWEETS & DESSERTS

**Apfelstrudel**
Thin pastry rolled around spiced apples, raisins and breadcrumbs, usually served warm with vanilla sauce or cream.

**Sachertorte**
A dense chocolate cake with a thin layer of apricot jam under a dark chocolate glaze, famously served with unsweetened whipped cream.

**Kaiserschmarrn**
A fluffy shredded pancake caramelised with sugar and dusted with icing sugar, served with plum or apple compote.

**Marillenknödel**
Apricot dumplings wrapped in potato or quark dough, rolled in buttery breadcrumbs — a Wachau and Viennese summer specialty.

DRINKS

Viennese Melange · Wiener Melange
The signature Viennese coffee: espresso topped with steamed milk and milk foam, the centrepiece of coffeehouse culture.

Grüner Veltliner
Austria's flagship crisp, peppery white wine, widely poured in Vienna's Heuriger (wine taverns).

Sturm
A cloudy, lightly alcoholic partially-fermented grape must, available only for a few weeks in autumn.

**Mauterndorf – Plan Your Trip**
Turn the places from this guide into a real itinerary, with smart routing, time estimates, and everything you need for a perfect trip.
**3M+ downloads · 4.6 stars · 15 years of trip planning**
App Store · Google Play
Scan to download the app

## Safety & health

Mauterndorf is very safe. Mountain weather changes fast. Tap water is clean and safe to drink. The emergency number is 112. The mountain rescue number is 140.

## History

Mauterndorf was a toll station on the Tauern route since Roman times, and the castle was built to collect the toll. The Lungau was long isolated, which preserved local traditions. In the early 20th century the castle was restored, and tourism arrived with the ski lifts.

## Country facts

Quick practical facts for Austria at a glance:

CURRENCY
**EUR €**

EMERGENCY
**112**

ELECTRICITY

Type C / Type F
230 V · 50 Hz

LANGUAGES
German

TAP WATER
**Safe to drink**

# Top sights

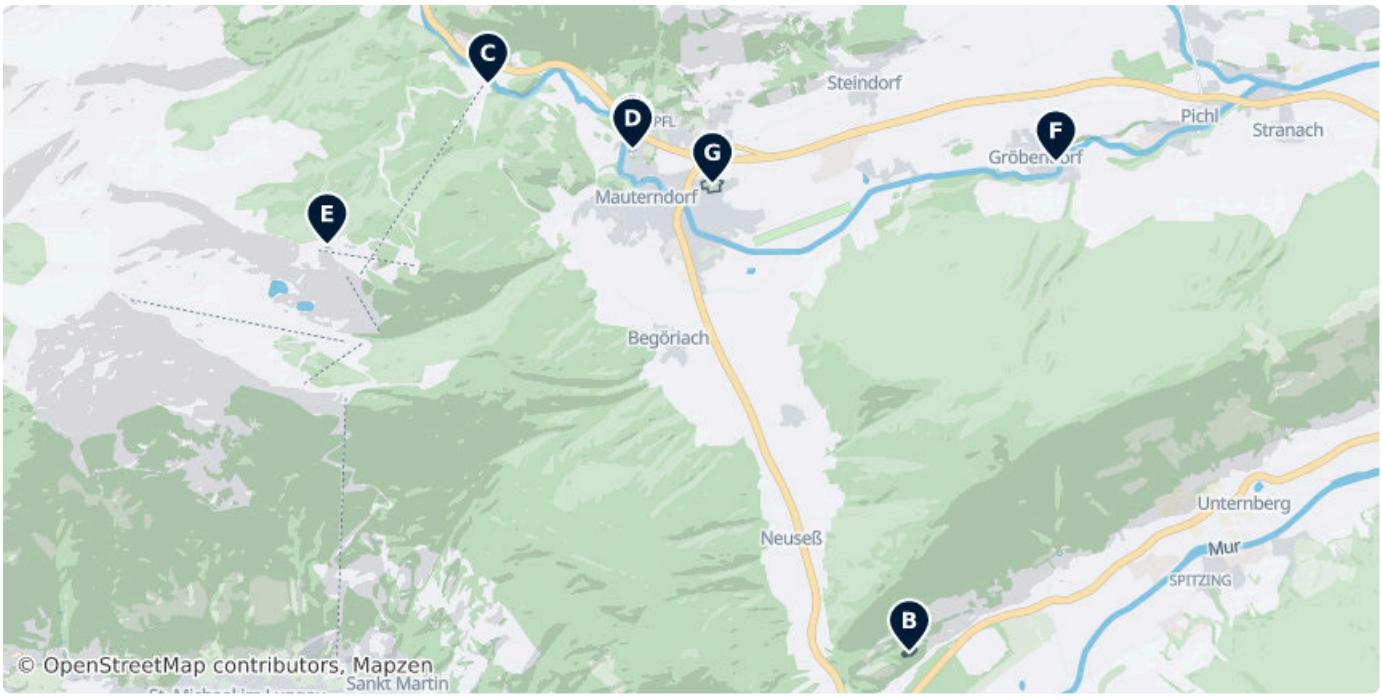




## A Mauterndorf Castle

Mauterndorf Castle is a castle in the municipality of Mauterndorf, in the Austrian state of Salzburg.

Markt 27, 5570 Mauterndorf, Austria (47.13744, 13.67835)

salzburg-burgen.at/en/mauterndorf/mau... , +43 6472 7426



## B Moosham Castle

Moosham Castle is a medieval castle near Unternberg in the Lungau region of Salzburg, Austria.

(47.10205, 13.70685)

schloss-moosham.info

## C SMARTY-Land

(47.14177, 13.66349)

lungau.at/cz/2/typically-lungau/lungaucard/lungaucard-s...

## D Lungauer Landschaftsmuseum

27 Markt, Mauterndorf 5570, Austria (47.13722, 13.67838)

| | |
|---|---|
| May 01-Jun 30 Mo–Su | 10:30–16:30 |
| Jul 01-Aug 31 Mo–Su | 10:00–17:00 |

landschaftsmuseum.at

## E Speiereckhütte

152, 5570 Mauterndorf, AT (47.13053, 13.64692)

speiereckhuette.at



## F Ruine des Ansitzes Gröbendorf

20 Gröbendorf, Gröbendorf 5571, Austria
(47.13634, 13.72195)

## G Schwimmbad Mauterndorf

(47.13481, 13.68660)

## DATA SOURCES

| | |
|---|---|
| Map data | © OpenStreetMap contributors, ESA WorldCover, Mapzen |
| Data | © OpenStreetMap contributors, Wikipedia, Tripomatic, Official websites |

## IMAGE CREDITS

- Mauterndorf Castle — "Burg Mauterndorf" by Otberg, cc-by-sa-3.0
- Moosham Castle — "Unternberg schloss moosham" by Arne Müseler / www.arne-mueseler.com, cc-by-sa-3.0-de
- Ruine des Ansitzes Gröbendorf — "Ansitz Gröbendorf c" by Niki.L, cc-by-sa-4.0

A free travel guide — not for sale. Travel guide generated with AI on November 16, 2026. Text and layout by Tripomatic, licensed under CC BY-SA 4.0. Map data © OpenStreetMap contributors, available under the ODbL. Photos are under their own licences, as credited on this page.