

Oulu

North Ostrobothnia · Finland

TRAVEL GUIDE

Tripomatic



Overview

Oulu sits on the Gulf of Bothnia at the mouth of the Oulujoki river, about 200 km south of the Arctic Circle. It is Finland's fifth-largest city and the unofficial capital of the north, known today as a technology and university hub built on decades of telecom and wireless research. Despite the far-north latitude, Oulu has a young, lively feel: a large student population fills the riverside cafes and pedestrian streets around the market square.

Oulu suits travelers who want a genuine slice of northern Finnish life, easy access to nature, and a realistic chance of seeing the northern lights, without the longer trip to Lapland. The city's roots go back to 1605, when it was founded as a river-mouth trading post; for two centuries afterward it grew rich exporting tar from the surrounding pine forests, before reinventing itself again in the 20th century around electronics.

When to visit

Summers are mild and bright, with near round-the-clock daylight in June; winters are cold and snow-covered but bring good odds of seeing the northern lights on clear nights. Plan an August visit around the *Air Guitar World Championships*, a genuinely popular international contest that fills the city center with music and crowds for several days.

MONTH	CONDITIONS	DAY °C avg / max	NIGHT °C avg / min	
January	Good Good for aurora viewing	-6° / 2° Feels like -11°	-10° / -24°	Dry air · Calm winds
February	Good Good for aurora viewing	-6° / 3° Feels like -11°	-11° / -23°	Dry air · Calm winds
March	Poor Poor for sightseeing	-2° / 4° Feels like -7°	-7° / -16°	Dry air · Calm winds
April	Poor Poor for sightseeing	4° / 11° Feels like 0°	-3° / -9°	Dry air · Calm winds
May	Fair Fair for cycling	11° / 20° Feels like 8°	4° / -2°	Dry air · Calm winds
June	Good Good for cycling	17° / 24°	10° / 5°	Dry air · Calm winds
July	Great Great for sightseeing	20° / 27°	14° / 10°	14 rainy days · Dry air · Calm winds
August	Good Good for sightseeing	18° / 23°	12° / 8°	14 rainy days · Dry air · Calm winds
September	Good Good for cycling	13° / 18°	8° / 2°	12 rainy days · Dry air · Calm winds
October	Fair Fair for aurora viewing	5° / 11° Feels like 2°	2° / -5°	12 rainy days · Dry air · Calm winds
November	Good Good for aurora viewing	0° / 7° Feels like -4°	-3° / -12°	13 rainy days · Dry air · Calm winds
December	Good Good for aurora viewing	-3° / 4° Feels like -8°	-7° / -19°	13 rainy days · Dry air · Calm winds

Best months: July

Climate data: NASA POWER + Copernicus ERA5-Land and ERA5 · 1996–2025

Spring and autumn are quieter and cheaper, with fewer daylight hours but milder temperatures than winter.

Top sights

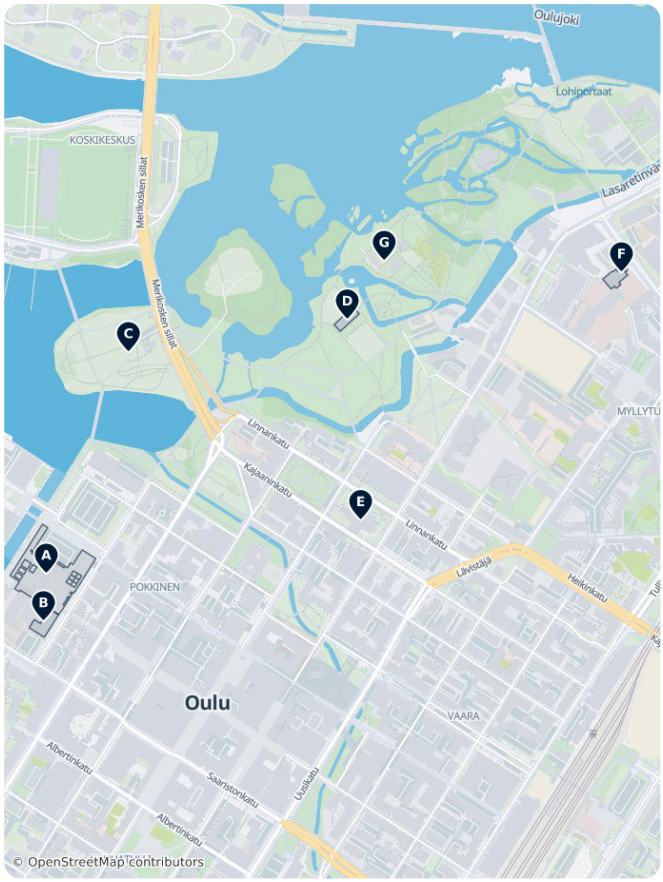

A Oulun kauppatori is the city's social heart: a riverside market square lined with wooden storehouses, food kiosks, and the small stalls of B Market Hall, a neo-Gothic hall from 1901 selling smoked fish, baked goods, and reindeer specialties.

On the island just north of the square, the grassy ramparts of C Oulu Castle are what remains of a defense castle built in 1605, largely destroyed by a fire in 1715 and a lightning-triggered gunpowder explosion in 1793; it is now a quiet park with river views.

D Northern Ostrobothnia Museum covers the history and culture of the wider region, from Sami heritage to the city's tar-trading past, and is a good stop on a rainy day.

Rebuilt after an 1822 fire that destroyed most of the old wooden town, E Oulu Cathedral is the work of architect *Carl Ludvig Engel*, better known for central Helsinki, and holds a notable 1611 portrait inside.

F Science Centre Tietomaa is Finland's original science centre, set in a former leather factory with a giant-screen cinema and a 45-metre former water tower you can ride up in a glass elevator.

For a break from sightseeing, G Hupisaaret is a chain of small islands linked by white wooden bridges, with fountains, gardens, and quiet walking paths right in the city center.

Oulu – Plan Your Trip

Turn the places from this guide into a real itinerary, with smart routing, time estimates, and everything you need for a perfect trip.

3M+ downloads · 4.6 stars · 15 years of trip planning

App Store · Google Play

Scan to download the app

What to experience

- Rent a bike and ride Oulu's snow-cleared winter cycle network — even in January the paths stay open, which is unusual for a city this far north.
- On a clear winter night, watch for the northern lights from Nallikarin näkötorni, on Oulu's beach just outside downtown and dark enough for good viewing.
- Join the crowd each August for the *Air Guitar World Championships*, when contestants mime along to rock anthems on an open-air stage downtown.
- Take a short trip out to Koitelinkoski, a set of river rapids with old rock carvings nearby, for an easy afternoon in nature without leaving the city.

Day trips

Oulu's flat, well-connected region makes several day trips easy.

- **A** Raahe — about 1 hour by car or bus south along the coast. A former tar-trading town with a well-preserved grid of 19th-century wooden houses around its old market square.
- **B** Kalajoki — about 1.5 hours south. Home to the Hiekkasärkät dunes and one of Finland's most popular sandy beaches, with a busy summer resort scene.
- **C** Kuusamo — about 2.5–3 hours east, a longer trip best kept for a full free day. Gateway to Oulanka National Park's river canyon trails and the Ruka ski resort.



Where to explore

Oulu sits at the heart of the North Ostrobothnia region. South along the coast, Raahe and Kalajoki both make for easy add-ons to a coastal itinerary. Inland to the east, Kuusamo is the region's gateway to Finland's national parks and ski resorts, for travelers continuing further north.

Getting there

- **By air**: Oulu Airport (OUL), Finland's second-busiest, is about 15 km southwest of the center. Finnair runs frequent flights from Helsinki (about 1 hour); an airport bus and taxis reach downtown in 20–25 minutes.
- **By train**: The railway station has frequent VR intercity and Pendolino services from Helsinki, roughly 5.5–7 hours depending on the service and route through Tampere, plus an overnight sleeper that continues north to Rovaniemi. VR
- **By bus**: Long-distance coaches connect Oulu with Helsinki, Rovaniemi, and other regional towns, often cheaper than the train.

Getting around

- **Public transit**: City buses run by Oulun joukkoliikenne cover the center and suburbs; pay by tapping a contactless bank card or phone directly on board, or use the Waltti travel card for multiple trips. Oulu Public Transport
- **Taxi**: Metered taxis are easy to find at the railway station and market square.
- **On foot / cycling**: Oulu is well known for its cycling infrastructure — the network of bike paths is cleared of snow even in winter, and renting a bike is a practical way to see the center.

Getting around on foot & by bike

WALKABILITY

High

The center is compact and easy to cover on foot, with wide pedestrian streets around the market square.

CYCLING INFRASTRUCTURE

High

Oulu maintains its cycle path network year-round, including through winter snow.

Driving

- **Is a car worth it?**: Not for downtown, which is compact and easy on foot or by bike. A car helps for reaching Koitelinkoski, the Nallikari beach area, or day trips like Raahe and Kalajoki.
- **Parking**: Paid street parking and several central car parks near the market square; pay by meter or a parking app.
- **Restrictions**: The Rotuaari street through the center is pedestrian-only.

Food & drink

Oulu's food culture leans on fresh Gulf of Bothnia fish and northern produce: reindeer, whitefish, and berries like cloudberry and lingonberry show up on menus across the city.

For a quick, authentic bite, head to Market Hall, where small stalls sell smoked fish, baked goods, and reindeer specialties under one roof. In summer, the wooden kiosks around Oulun kauppatori serve fresh salmon soup and coffee right on the waterfront.

What to eat & drink

SNACKS & STREET FOOD

Karjalanpiirakka
Thin rye pastry filled with rice porridge, traditionally topped with egg butter.

SWEETS & DESSERTS

Salmiakki
Salty liquorice candy that divides visitors — Finns are devoted to it.

Leipäjuusto
Mild, squeaky "bread cheese", usually served warm with cloudberry jam.

DRINKS

Koskenkorva · Koskenkorva Viina
Finland's best-known grain vodka, often mixed into long drinks like the Lonkero.

SIGNATURE DISHES

Ruisleipä
Dense, dark sourdough rye bread eaten with almost every meal.

Poronkäristys
Sautéed reindeer served with mashed potatoes and lingonberry jam, a Lapland classic.

Kalakukko
Fish and pork baked inside a thick rye-bread crust, a specialty of the Savonia region.

Oulu – Plan Your Trip
Turn the places from this guide into a real itinerary, with smart routing, time estimates, and everything you need for a perfect trip.
3M+ downloads · 4.6 stars · 15 years of trip planning
App Store · Google Play
Scan to download the app

Safety & health

Oulu is very safe for travelers, with petty crime rare even late at night. The main risks are weather-related: icy pavements in winter call for grippy footwear, and care is needed near ice-covered riverbanks and docks. Tap water is safe to drink straight from the tap and among the cleanest in Europe.

History

Oulu was founded in 1605 by order of King Charles IX, at the mouth of the Oulujoki beside Oulu Castle, built to guard the river trade route. For two centuries the city grew rich on tar, shipped from the surrounding pine forests and exported worldwide through its port; at times Oulu was the world's leading tar exporter.

A catastrophic fire in 1822 destroyed most of the wooden old town, which is why Oulu Cathedral standing today dates only from the rebuilding that followed, completed in 1832. In the 20th century Oulu reinvented itself again, this time around electronics and telecommunications research, growing into the technology and university city it is today.

Country facts

Quick practical facts for Finland at a glance:

CURRENCY
EUR

EMERGENCY
112

ELECTRICITY

Type C / Type F
230 V · 50 Hz

LANGUAGES
Finnish, Swedish

TAP WATER
Safe to drink

Oulu's Unmissable Treasures

Oulu combines historical landmarks with modern scientific and sporting facilities. This collection features the 16th-century ruins of Oulu Castle and the 19th-century Oulu Cathedral alongside the Tietomaa Science Centre. Natural spaces include the Hupisaaret Islands City Park and Mannerheim Park. The selection also highlights the city's culinary scene, ranging from historic manor estates like Maikkulan kartano to central eateries and significant sports venues such as the Ouluhalli dome and Oulun Energia Areena.

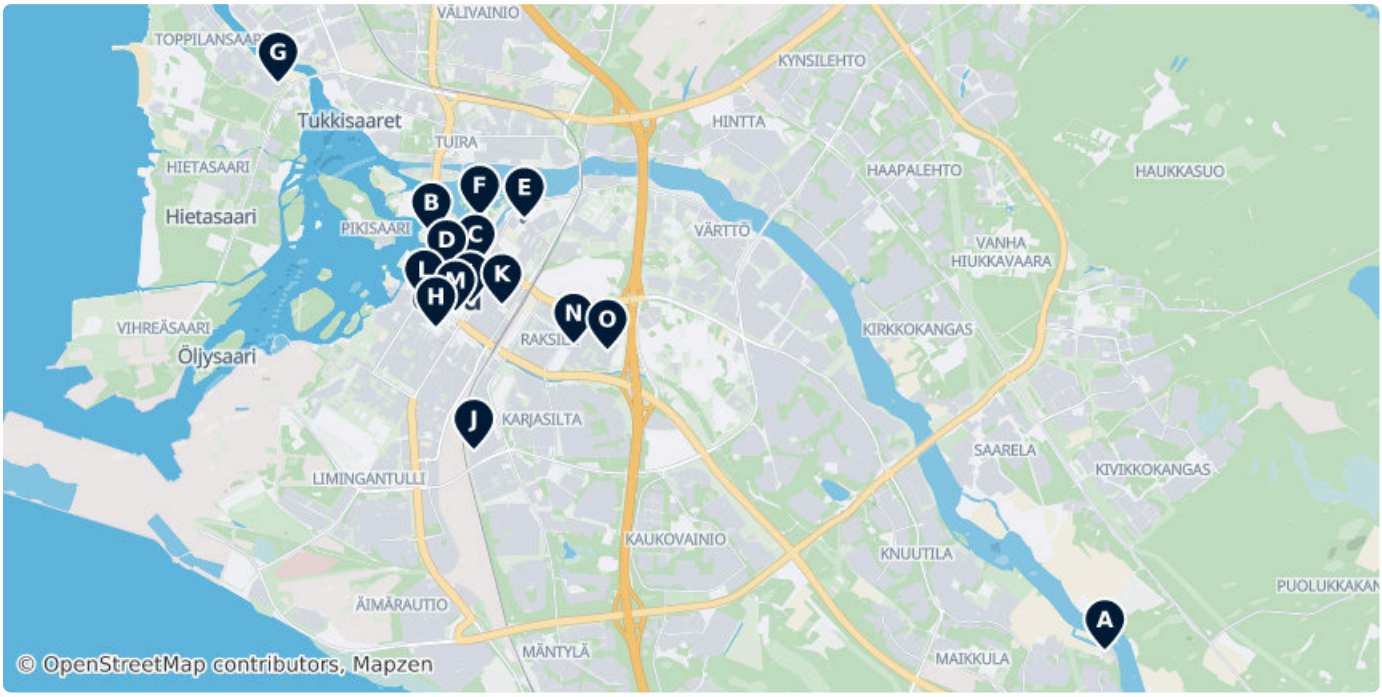

A Maikkulan kartano

Historic manor estate on the banks of the Oulujoki river, featuring wooden buildings dating back to the 18th and 19th centuries.

(64.98307, 25.59790)



B Oulu Castle

Oulu Castle was a late defense castle in Oulu, Finland. It was built on an island in the delta of Oulu River in 1590.

(Unnamed Road), 90100, Finland (65.01723, 25.46731)



C Oulu Cathedral

Oulu Cathedral is an Evangelical Lutheran cathedral and the seat of the Diocese of Oulu, located in the center of Oulu, Finland.

3a Kirkkokatu, Oulu 90100, Finland (65.01463, 25.47582)



D Cultural Centre Valve

Cultural Centre Valve is a cultural center in the Pokkinen neighbourhood in Oulu, Finland.

Hallituskatu 7, 90100 Oulu (65.01419, 25.47028)

kulttuurivalve.fi



E Science Centre Tietomaa

Tietomaa is a science centre in Oulu, Finland. It is located in Myllytulli district near the city centre.

Nahkatehtaankatu 6, Oulu (65.01847, 25.48537)

ouka.fi/oulu/luuppi/tiedekeskus-tietom... , +358 85584 1340



F Hupisaaret Islands

The Hupisaaret Islands City Park is a public urban park in the Myllytulli district in central Oulu, Finland.

90130, Finland (65.01865, 25.47668)



G Villa Hannala

Villa Hannala is a historic villa in Toppilansaari, Oulu, Finland. Located at Kahvelitie 1, the villa was built in 1859 for the Snellman...

(65.02954, 25.43758)

villahannala.fi



H Mannerheim Park, Oulu

The Mannerheim Park is a small urban park in Vanhatulli district of Oulu, Finland.

10 Albertinkatu, Oulu 90100, Finland (65.00953, 25.46818)

ouka.fi/oulu/tapahtumat/mannerheiminpuisto

I Oskarin Kellari

Traditional cellar-style restaurant in central Oulu serving local Finnish cuisine and classic pub fare.

26 Uusikatu, Oulu 90100, Finland (65.01153, 25.47484)

Mo–We	10:30–15:00
Th–Fr	10:30–22:00
Sa	14:00–22:00

oskarinkellari.com

J Little Dragon

Chinese restaurant located south of the city center, specializing in traditional Cantonese and Sichuan-style dishes.

3 Paljekuja, 90150, Finland (64.99950, 25.47554)

K Sheng Long

Central Chinese restaurant offering a variety of buffet and à la carte options.

31 Hallituskatu, Oulu 90100, Finland (65.01139, 25.48100)

L Torilla

Nordic-style restaurant situated at the market square, specializing in dishes prepared on a charcoal grill using local ingredients.

6 Saaristonkatu, Oulu 90100, Finland (65.01172, 25.46595)

M Kahavila Oulu

Local café in the city center offering traditional Finnish pastries, coffee, and light lunch options.

28 Isokatu, Oulu 90100, Finland (65.01084, 25.47197)



N Oulun Energia Areena

Oulu Ice Hall, previously known as Raksilan jäähalli and called Oulun Energia Areena since 2006 for sponsorship reasons, is an ice sport...

(Unnamed Road), 90130, Finland (65.00819, 25.49489)

ouka.fi/oulu/liikunta-ja-ulkoilu/oulun-jaahalli



Ouluhalli

Large multi-purpose sports hall and exhibition center characterized by its massive white dome, used for indoor athletics and trade fairs.

20 Ouluhallintie, 90130, Finland (65.00768, 25.50143)

ouka.fi/oulu/liikunta-ja-ulkoilu/ouluhalli

DATA SOURCES

Map data	© OpenStreetMap contributors, ESA WorldCover, Mapzen
Data	© OpenStreetMap contributors, Wikidata, Wikipedia, Tripomatic, Official websites

IMAGE CREDITS

- Oulu Castle — "Tähtitorni in Oulu, Finland" by Henkkapet, CC BY-SA 4.0
- Oulu Cathedral — "The church of Oulu before the fire of 1822. It was designed by Swedish church..." by Sara Wacklin, Public domain
- Cultural Centre Valve — "The Cultural Centre Valve in Oulu, Finland." by Estormiz, CC0
- Science Centre Tietomaa — "Tietomaa science centre in Oulu, Finland" by Nro92, Public domain
- Hupisaaret Islands — "Hupisaaret Park at night (Oulu, Finland)" by Estormiz, Public domain
- Villa Hannala — "The Villa Hannala in Toppilansaari, Oulu, Finland. The villa has been under a..." by Estormiz, Public domain
- Mannerheim Park, Oulu — "Oulu Statue of Liberty by Into Saxelin 1920." by Into Saxelin (1883-1927), Unknown, Public domain
- Oskarin Kellari — "7 Nook Bed and Breakfast" by booking.com
- Little Dragon — "Sanctuary House Resort Motel" by booking.com
- Sheng Long — "La Casa Sull'Albero" by booking.com
- Torilla — "Split Center Rooms" by booking.com
- Kahavila Oulu — "Vila Flavia B&B" by booking.com
- Oulun Energia Areena — "Kärpät vs Frölunda HC, a CHL playoff game in Oulu." by Estormiz, CC0
- Ouluhalli — "Ouluhalli indoor sports arena in Raksila, Oulu" by Estormiz, Public domain

A free travel guide — not for sale. Travel guide generated with AI on November 17, 2026. Text and layout by Tripomatic, licensed under CC BY-SA 4.0. Map data © OpenStreetMap contributors, available under the ODbL. Photos are under their own licences, as credited on this page.