

Portimão

Faro District · Portugal

TRAVEL GUIDE

Tripomatic



Overview

Portimão is a working city at the mouth of the Arade river. It is one of the main bases on the western Algarve, with a large marina, a riverfront promenade and a good choice of restaurants. The old centre is compact and local, and it is not only a resort.

Most visitors stay for Praia da Rocha, the long beach with golden cliffs just south of the city. The trip suits beach holidays, families and people who want a base with good bus and train links. Ferragudo, Lagos, Silves and the Monchique hills are all close.

When to visit

Late spring and early autumn are the best times. The days are warm and sunny, and the beaches are easier to enjoy. July and August are hot, dry and busy. Winter is mild but has regular rain, and the Atlantic stays cool for most of the year.

In early August, the Sardine Festival fills the Arade riverfront with grilled fish and concerts. Book rooms well ahead if you plan to visit then.

MONTH	CONDITIONS	DAY °C avg / max	NIGHT °C avg / min	
January	Good Good for sightseeing	16° / 19°	9° / 4°	Dry air
February	Good Good for sightseeing	17° / 21°	9° / 4°	Dry air
March	Good Good for sightseeing	19° / 24°	11° / 7°	Dry air
April	Great Great for sightseeing	20° / 26°	12° / 9°	Dry air
May	Great Great for sightseeing	24° / 31°	14° / 11°	☀ 22 sunny days · Dry air
June	Great Great for sightseeing	28° / 34°	17° / 14°	☀ 23 sunny days · UV 9 (Very high)
July	Great Great for the beach	30° / 35°	19° / 16°	☀ 28 sunny days · UV 9 (Very high)
August	Great Great for watersports	31° / 36°	19° / 16°	☀ 28 sunny days · UV 8 (Very high)
September	Great Great for watersports	27° / 33°	18° / 15°	☀ 23 sunny days · Calm winds
October	Great Great for sightseeing	24° / 30°	16° / 12°	Calm winds
November	Great Great for sightseeing	19° / 23°	12° / 7°	Dry air
December	Good Good for sightseeing	17° / 20°	10° / 5°	Dry air

Best months: April, May, June, July, August, September, October, November

Climate data: NASA POWER + Copernicus ERA5-Land and ERA5 · 1996–2025

Top sights

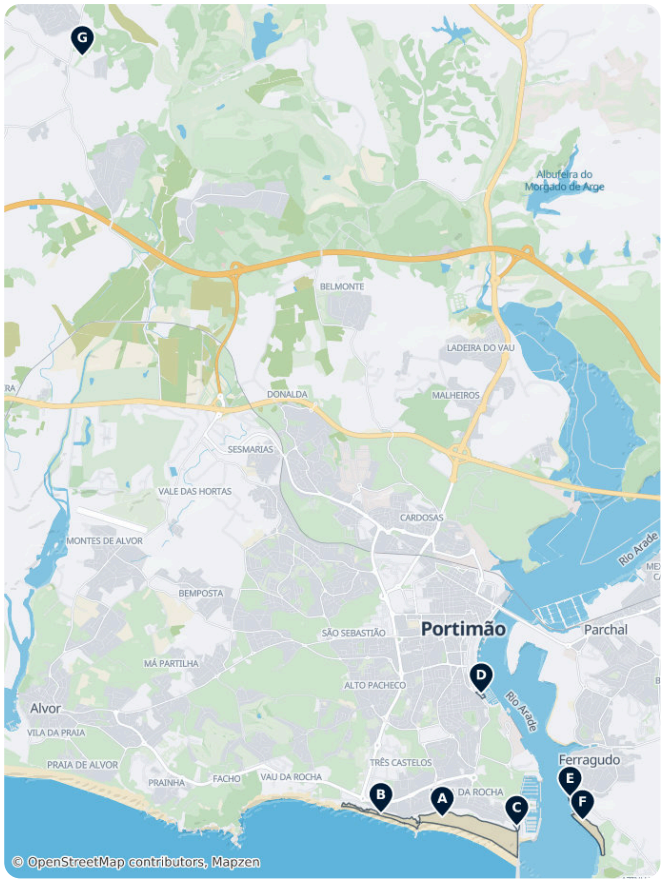

- A Praia da Rocha is the city's main beach. It has wide sand and golden cliffs. The quarter behind it has bars, restaurants and hotels.
- B Praia dos Três Castelos lies at the western end of the beach. Wind and sea have carved the limestone into arches and rock stacks.
- C Forte de Santa Catarina is a 17th-century fort on the cliffs at the eastern end of the beach. It was built to guard the river mouth. Today it is a lookout with sea views.
- D Museu de Portimão is in a former sardine cannery on the riverfront. It tells the story of the city, from prehistory to the fishing and canning industry. Entry is about 3 €, and it is closed on Mondays.
- E Castelo de São João de Arade stands above Ferragudo, on the opposite bank of the river mouth. It is a 17th-century fort and is privately owned. Enjoy it from the outside, from the river or from the village.
- F Praia Grande (Ferragudo) is a wide beach at the mouth of the Arade, next to Ferragudo. It is a good second choice for a beach day.
- G Monumentos Megalíticos de Alcalar is a group of prehistoric burial monuments inland. A small visitor centre explains the site. It is open Tuesday to Saturday.

Portimão – Plan Your Trip

Turn the places from this guide into a real itinerary, with smart routing, time estimates, and everything you need for a perfect trip.

3M+ downloads · 4.6 stars · 15 years of trip planning

App Store · Google Play

Scan to download the app

What to experience

- Eat grilled sardines at the Sardine Festival on the Arade riverfront. It takes place each August, and the first edition was in 1985.
- Take a boat trip from the marina or the river. Short trips run along the coast and up the Arade.
- Cross to Ferragudo by taxi boat, then walk to the lighthouse at Farol da Ponta do Altar. A signposted route of about 9 km (round trip) passes small beaches and cliffs.
- Watch the sunset from the cliffs at Praia da Rocha, then stay for dinner in the beach quarter.
- Check the calendar of the Autódromo Internacional do Algarve, which hosts motorsport events.

Day trips

Portimão is a good base for the western Algarve. These places are all easy day trips.

- A Lagos: a historic seaside town with cliffs and sea caves. Direct trains take about 15 to 20 minutes.
- B Silves: an old river town with a red castle. It is about 20 minutes by car.
- C Monchique: a green hill town with cool air and views to the coast. It is about 25 minutes by car, or about 45 minutes by bus.
- D Sagres: the south-western tip of Portugal, with big cliffs and a fortress. It is about 50 minutes by car.



Where to explore

Other places in the area, going west and east along the coast:

- West: Lagos and Sagres for cliffs, beaches and the far south-west.
- Nearby: Carvoeiro for a small resort town with coves, and Alvor and Ferragudo for two fishing villages close to Portimão.
- Inland: Silves and Monchique for castle, hills and cooler air.
- East: Albufeira for a larger, livelier resort town.

Getting there

- By air: Faro Airport (FAO) is the gateway, about 50 km east. Buses to Portimão take about 1 hour 15 minutes to 1 hour 40 minutes. A transfer or taxi is usually faster, at about 50 minutes to 1 hour.
- By train: Trains from Faro take about 1 hour 15 minutes. Faro station is in town, not at the airport. From Lisbon, the trip takes about 3.5 to 4 hours, with one change. Portimão station is on the northern side of the centre. Buy tickets on CP Comboios de Portugal.
- By bus: Long-distance coaches from Lisbon and other Portuguese cities arrive at the Portimão bus terminal. Coaches also connect Portimão with Faro and the airport.

Getting around

- City buses: The Vai e Vem network serves the centre, Praia da Rocha and the nearby beaches. Buy tickets in the Vamus Algarve app or on the bus, and check the current fares and passes on the Vamus site. See Vamus Algarve for routes and tickets.
- Ferragudo: Local buses link Ferragudo with Portimão, and small boats cross between Ferragudo and the Portimão riverfront. Check times locally, because they change by season.
- Taxi: There are taxi ranks in the centre. Taxis use meters.
- On foot: The centre and riverfront are flat and walkable. Praia da Rocha is about 3 km from the old town, so most visitors take a bus.

Getting around on foot & by bike

WALKABILITY

Moderate

The centre and riverfront are flat and walkable. Praia da Rocha is about 3 km away, so most visitors use a bus or taxi.

CYCLING INFRASTRUCTURE

Low

Cycling is possible along the riverfront and to the beaches, but the main roads are busy.

Driving

- Is a car worth it? For the city and Praia da Rocha, no: buses, taxis and your feet are enough. A car helps for the inland sights and for beaches away from the bus lines.
- Roads: The A22 motorway along the coast is toll-free. The A2 from Lisbon is tolled.
- Parking: Parking is hardest at Praia da Rocha in July and August. Leave the car in the city and take the bus.

Food & drink

Grilled sardines are the local signature, especially in summer. Grilled fish and seafood rice are common on menus.

The Arade riverfront has fish restaurants. Ferragudo's small harbour is lined with fish restaurants too. In Praia da Rocha, the beach quarter has most of the bars and late dining.

What to eat & drink

LUNCH

Caldo Verde
A simple, comforting soup of shredded kale, potato, and slices of chourico sausage.

Francesinha
A hearty Porto specialty: a meat-stuffed sandwich covered in melted cheese and a spiced tomato-beer sauce.

DINNER

Bacalhau
Salt cod, Portugal's national dish, said to be prepared in hundreds of different ways across the country.

Sardinhas Assadas
Charcoal-grilled sardines, especially popular in summer street festivals and along the coast.

Arroz de Marisco
A rich, soupy seafood rice, similar to paella but wetter, packed with shellfish.

SWEETS & DESSERTS

Pastel de Nata
A small custard tart in flaky pastry, best eaten warm with cinnamon and sugar.

DRINKS

Vinho Verde
A young, light, slightly sparkling white wine from northern Portugal, meant to be drunk within a year of harvest.

Port Wine · Vinho do Porto
A fortified wine from the Douro Valley, aged in cellars around Porto, ranging from sweet ruby to complex aged tawny styles.

Ginjinha · Ginãa
A sweet liqueur made from sour cherries, traditionally served in a small cup, sometimes with a cherry at the bottom.

Portimão – Plan Your Trip
Turn the places from this guide into a real itinerary, with smart routing, time estimates, and everything you need for a perfect trip.
3M+ downloads · 4.6 stars · 15 years of trip planning
App Store · Google Play
Scan to download the app

Safety & health

Portimão is generally safe. Petty theft is the main risk, especially on crowded beaches and in the beach quarter at night. Do not leave valuables in a parked car.

Atlantic beaches can have strong waves and currents. Follow the flag colours and swim where lifeguards are on duty. Stay away from the edge of the cliffs and from cliff bases, because rock falls can happen.

History

The mouth of the Arade has been a natural harbour for thousands of years. Phoenicians, Greeks and Carthaginians all used it. Knights of the Order of Santiago took the town from the Moors in 1249.

The earthquake and tsunami of 1755 destroyed the main church and damaged the town walls. The 17th-century church Igreja da Nossa Senhora da Conceição stands on the highest point of the old centre. Forte de Santa Catarina was built to protect the river mouth from pirates and was rebuilt in the 1790s.

In the 19th century, fish canning brought new life to the town. The industry declined in the 1980s, and the old cannery now houses Museu de Portimão. Tourism grew mainly in the late 20th century, though Praia da Rocha had a casino as early as 1910.

Country facts

Quick practical facts for Portugal at a glance:

CURRENCY
EUR €

EMERGENCY
112

ELECTRICITY



Type C / Type F
230 V · 50 Hz

LANGUAGES
Portuguese

TAP WATER
Safe to drink

Portimão Essentials

Portimão combines its industrial canning heritage with dramatic limestone coastal scenery. This selection features the 17th-century Forte de Santa Catarina and the Portimão Museum, housed in a former sardine factory. The coastline is defined by the expansive Praia da Rocha and the secluded inlets of João de Arens, while the Arade River is guarded by the medieval Fort of São João do Arade and the hilltop Igreja de Ferragudo.

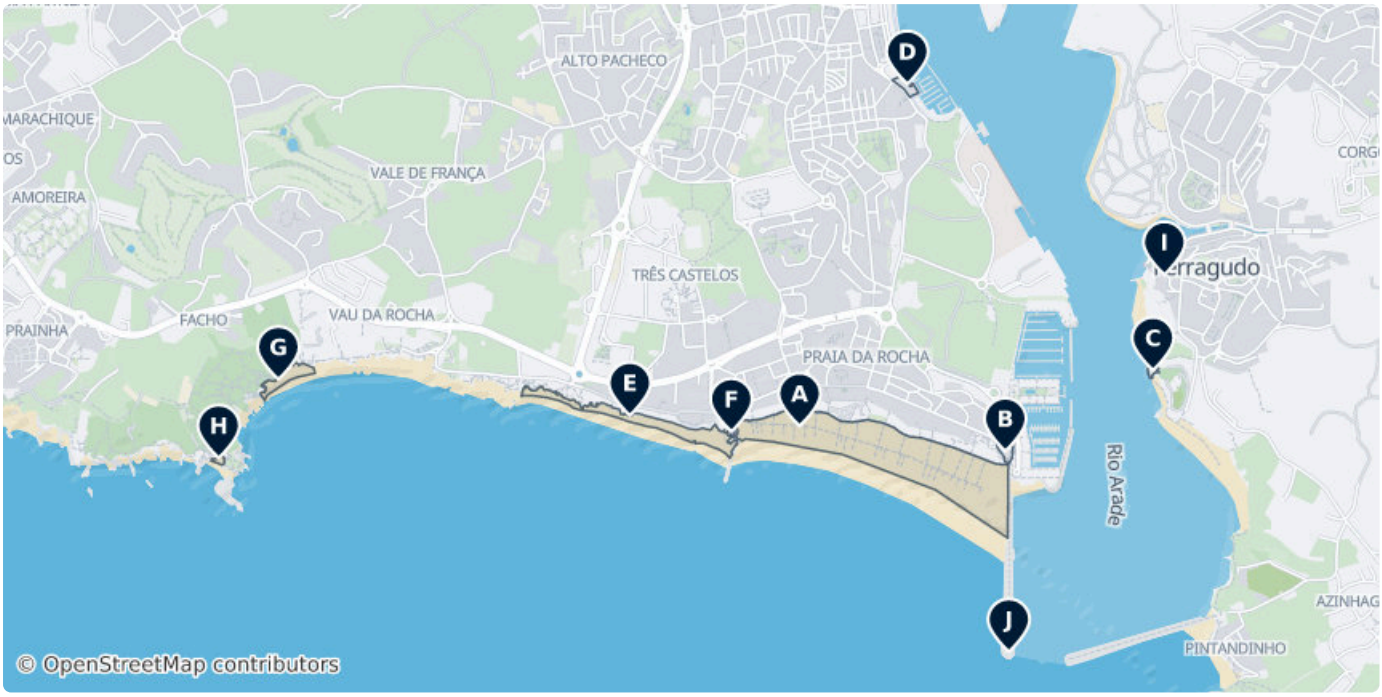



A Rock Beach

Praia da Rocha is a beach and built up area on the Atlantic Ocean in the southern section of the concelho of Portimão, Algarve, southern...

8500, Portugal (37.11749, -8.53965)



B Fort of Santa Catarina

A 17th-century military fortification designed by Alexandre Massai to protect the Arade River mouth from pirates. It offers views over the Atlantic and the river entrance.

Rua Engenheiro José de Bivar, 8500-843 Portimão, Portugal (37.11653, -8.52966)



C Fort of São João do Arade

The Fort of São João do Arade, sometimes referred to as the Castle of Arade, is a medieval fortification situated in the civil parish of...

8400, Portugal (37.11965, -8.52249)



D Portimao Museum

Located in the 19th-century Feu Hermanos sardine canning factory, this museum showcases the region's industrial fishing history, underwater archaeology, and Roman artifacts discovered in the Arade River.

Rua Dom Carlos I (37.13072, -8.53442)

Mo–Su Open 24/7

museudeportimao.pt, +351 282 405 230



E Praia dos Três Castelos

A wide sandy beach named for the three large rock formations standing in the sea. It is accessible from the cliffs via a stone staircase or through a tunnel connecting it to Praia da Rocha.

8500, Portugal (37.11791, -8.54789)

F Miradouro dos Três Castelos

An elevated viewing platform situated on the cliff edge, providing a panoramic vantage point over the limestone stacks of Praia dos Três Castelos and the western coastline.

8500, Portugal (37.11728, -8.54296)



G Praia do Vau

A beach sheltered by reddish cliffs. The area is noted for its fine sand and the mineral-rich clay found in the rocks, which is traditionally used for skin treatments.

Portugal (37.11930, -8.56495)



H Praia João de Arens

A secluded, narrow beach framed by high limestone cliffs and natural arches. It is accessible via narrow trails along the headland between Portimão and Alvor.

Portugal (37.11626, -8.56785)



I Igreja de Ferragudo

A 16th-century church situated on a hill overlooking the Arade River. The interior contains a collection of ex-votos from local fishermen and traditional Portuguese gilded woodcarvings.

8 Rua Padre Domingos Lapa Rocha, Ferragudo 8400, Portugal (37.12335, -8.52195)

J Lighthouse

The Farol da Ponta do Altar is an active lighthouse marking the eastern entrance to the Portimão harbor, situated on a prominent headland with views of the rocky coastline.

(37.10876, -8.52949)

Editor's Choice: Portimão

Portimão’s maritime and industrial history is showcased through the Portimão Museum, housed in a former sardine cannery. The region's natural landscape features the karst formations of Ponta de João Arens and the tidal mills of Estombar. Cultural highlights include the ceramic sculptures of Studio Bongard and the military aviation monument of the Fiat G91 R3. Coastal landmarks like the Ponta do Altar Lighthouse and the sheltered sands of Praia Grande provide views of the Arade River estuary.

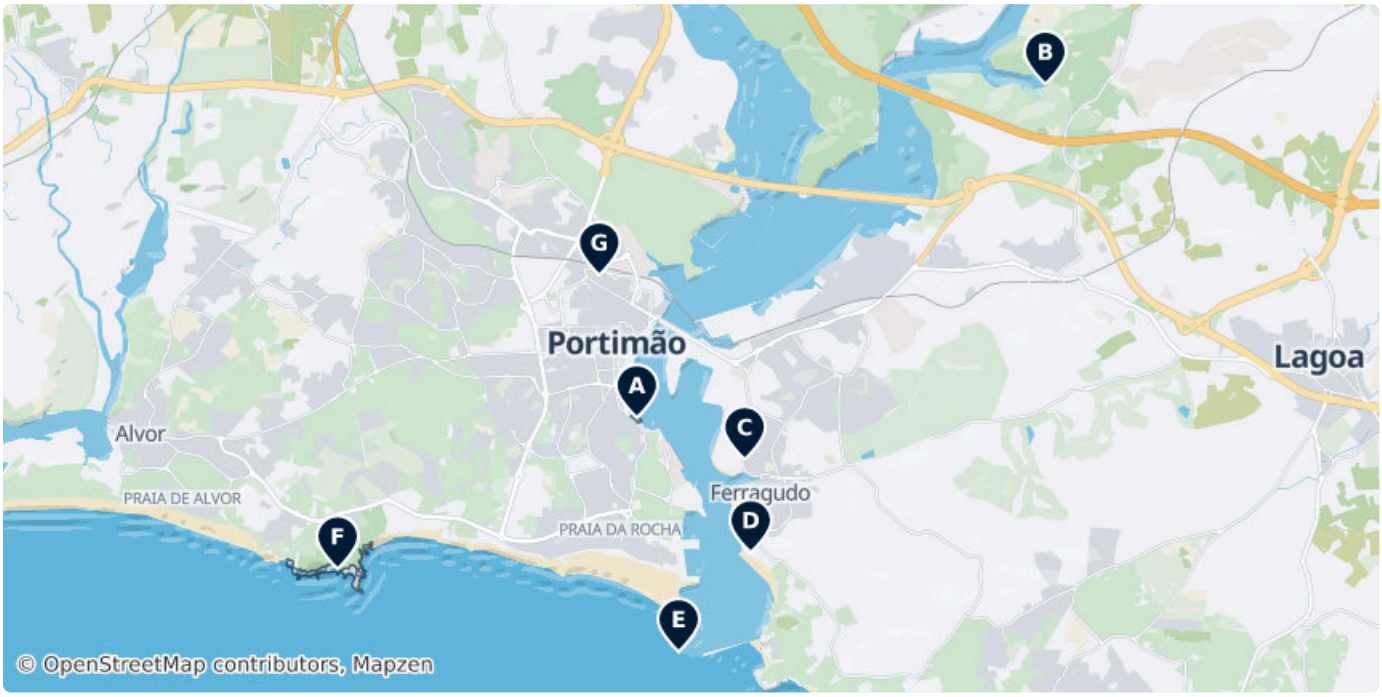



A Portimao Museum

Housed in the former Feu Hermanos sardine cannery, this museum documents the city's industrial heritage, archaeology, and the traditional fish processing industry.

Rua Dom Carlos I (37.13072, -8.53442)

Mo–Su Open 24/7

museudeportimao.pt, +351 282 405 230

B Moinho de Maré de Estombar

A restored tidal mill located within the Sítio das Fontes municipal park, demonstrating traditional grain milling powered by the movement of the Arade River.

Fontes, Estômbar e Parchal, Faro, Portugal (37.16203, -8.48630)

C Studio Bongard

An art gallery and garden featuring ceramic sculptures by Sylvain and Tara Bongard, with works inspired by Mediterranean flora and fauna.

Rua Infante D. Henrique 62, Ferragudo
(37.12680, -8.52172)

Mo–Fr	10:00–18:00
Sa	10:00–13:00

studiobongard.com, +351 282 461 383

D Praia Grande

A wide, sheltered beach at the mouth of the Arade River, featuring views of the 17th-century Fort of São João do Arade.

(37.11806, -8.52101)

E Lighthouse

The Ponta do Altar Lighthouse is a square white tower established in 1893 to guide vessels into the Arade River estuary.

(37.10876, -8.52949)

F Carso litoral da Ponta de João Arens

A stretch of coastline characterized by limestone karst formations, including sinkholes, natural arches, and jagged cliffs overlooking the Atlantic.

(37.11655, -8.56968)

geossitios.progeo.pt/geosites/carso-litoral-da-ponta-da-p...

G Fiat G91 R3

A decommissioned Portuguese Air Force jet fighter displayed as a public monument in the Parque da Juventude.

Largo Gil Eanes, 8500-648 Portimão, Portugal
(37.14413, -8.53886)

Beaches and Cliffs

Portimão's coastline is defined by the contrast between wide sandy stretches and jagged limestone cliffs. This selection includes the expansive Praia da Rocha, home to the 17th-century Fortress of Santa Catarina, and the more secluded Praia João de Arens, accessible via clifftop paths. The area is characterized by distinctive geological features, such as the sea stacks at Praia dos Três Castelos and the protective breakwater at Praia do Molhe, which marks the entrance to the Arade River. These beaches offer a mix of sheltered coves and open Atlantic shoreline.

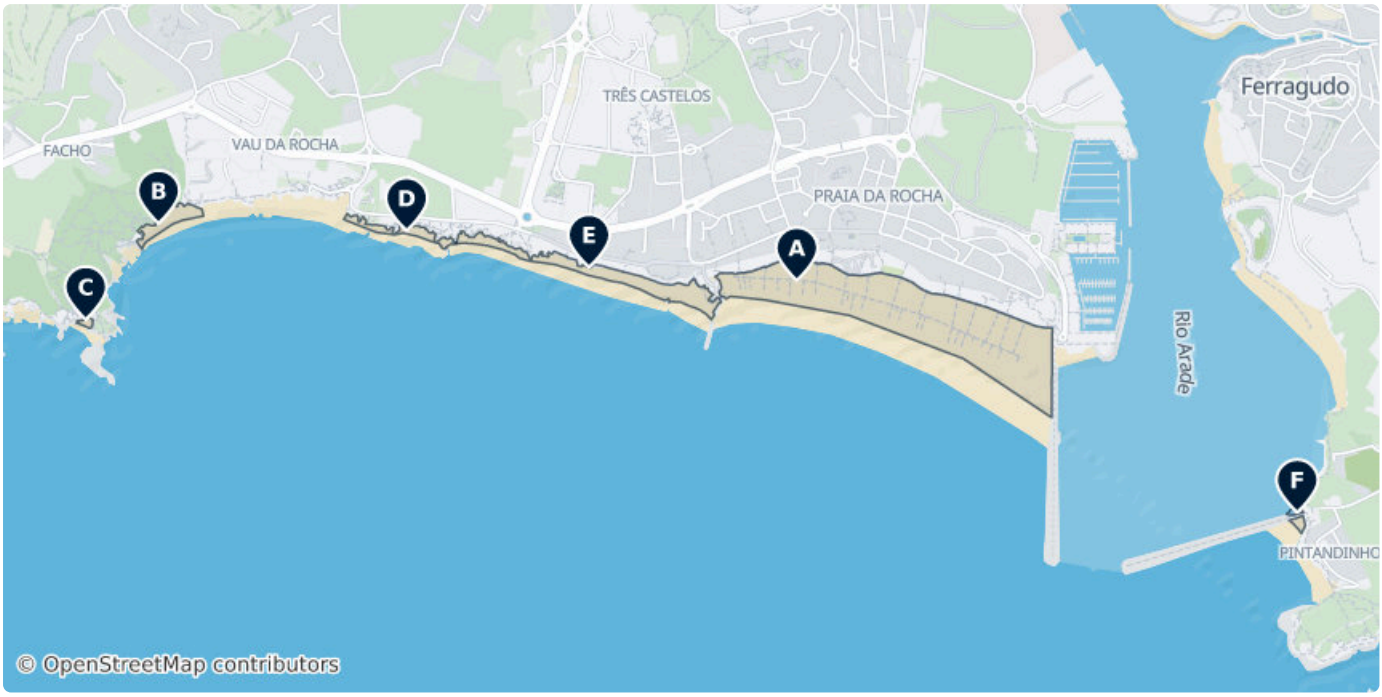



A Rock Beach

Praia da Rocha is a beach and built up area on the Atlantic Ocean in the southern section of the concelho of Portimão, Algarve, southern...

8500, Portugal (37.11749, -8.53965)



B Praia do Vau

Features reddish clay cliffs and relatively calm waters. At low tide, the shoreline connects directly to the neighboring Praia da Rocha.

Portugal (37.11930, -8.56495)



C Praia João de Arens

A secluded cove tucked between high rock formations, accessible via narrow trails along the cliff tops.

Portugal (37.11626, -8.56785)



D Praia dos Careanos

Flanked by tall limestone cliffs, this beach contains natural rock arches and caves carved by Atlantic erosion.

Estrada do Vau, 8500820, Portugal (37.11907, -8.55512)



E Praia dos Três Castelos

Characterized by three large rock formations, or sea stacks, rising from the water just offshore. It is accessible via a tunnel from Praia da Rocha.

8500, Portugal (37.11791, -8.54789)



F Praia do Molhe

Situated at the mouth of the Arade River, this beach is defined by a long stone breakwater and a small lighthouse marking the harbor entrance.

(Unnamed Road), 8400, Portugal (37.11017, -8.51981)

DATA SOURCES

Map data	© OpenStreetMap contributors, ESA WorldCover, Mapzen
Data	© OpenStreetMap contributors, Wikidata, Wikipedia, Tripomatic, Official websites

IMAGE CREDITS

- Rock Beach — "Coastal line at Praia da Rocha, Portimão, Algarve, Portugal." by Steven Fruitsmaak, CC BY-SA 3.0
- Fort of Santa Catarina — "Fortaleza de Santa Catarina - Praia da Rocha - Portugal (13455805574)" by Vitor Oliveira from Torres Vedras, PORTUGAL, cc-by-sa-2.0
- Fort of São João do Arade — "Overlooking the left margin of the Portimão estuary, the Castle of St. John of..." by Kolforn, CC BY-SA 4.0
- Portimao Museum — "Museu de Portimão - Portugal (51717387528)" by Vitor Oliveira from Torres Vedras, PORTUGAL, cc-by-sa-2.0
- Praia dos Três Castelos — "Praia dos Três Castelos" by Sygic Travel User, CC-BY-SA
- Praia do Vau — "Praia do Vau 2" by Aires Almeida, CC BY 2.0
- Praia João de Arens — "Praia João de Arens" by Santiago Torre, CC-BY-SA
- Igreja de Ferragudo — "Igreja de Ferragudo" by Sygic Travel User, CC-BY-SA
- Portimao Museum — "Museu de Portimão - Portugal (51717387528)" by Vitor Oliveira from Torres Vedras, PORTUGAL, cc-by-sa-2.0
- Rock Beach — "Coastal line at Praia da Rocha, Portimão, Algarve, Portugal." by Steven Fruitsmaak, CC BY-SA 3.0
- Praia do Vau — "Praia do Vau 2" by Aires Almeida, CC BY 2.0
- Praia João de Arens — "Praia João de Arens" by Santiago Torre, CC-BY-SA
- Praia dos Careanos — "Praia dos Careanos" by Sygic Travel User, CC-BY-SA
- Praia dos Três Castelos — "Praia dos Três Castelos" by Sygic Travel User, CC-BY-SA
- Praia do Molhe — "Praia do Molhe" by Sygic Travel User, CC-BY-SA

A free travel guide — not for sale. Travel guide generated with AI on November 22, 2026. Text and layout by Tripomatic, licensed under CC BY-SA 4.0. Map data © OpenStreetMap contributors, available under the ODbL. Photos are under their own licences, as credited on this page.