

Porvoo

Finland

TRAVEL GUIDE

Tripomatic



Overview

Porvoo is one of Finland's oldest towns, founded in the 14th century on the banks of the Porvoonjoki river. Its Old Town of narrow cobbled lanes and wooden houses survived the growth of modern Finland almost untouched, making it one of the best-preserved historic centers in the country.

The town is best known for the row of red wooden warehouses along the riverbank, a scene that appears on postcards across Finland. Porvoo also has a strong artistic pedigree: painter Albert Edelfelt and national poet *Johan Ludvig Runeberg* both lived and worked here. It suits a traveler who wants a slow, walkable day or overnight trip away from Helsinki, with old streets, small museums, and riverside views rather than big-city sights.

When to visit

Summer (June to August) is the best time to visit, with long daylight hours and mild, pleasant weather for walking the Old Town and the riverside. Spring and autumn are cooler and quieter. Winter is cold and snowy, but the town leans into it: each December the Old Town Hall Square fills with a Christmas market, with stalls in old-time costumes, lights, and mulled wine along the cobblestones.

MONTH	CONDITIONS	DAY °C avg / max	NIGHT °C avg / min	
January	Poor Poor for sightseeing	-4° / 3° Feels like -8°	-9° / -22°	14 rainy days · Dry air · Calm winds
February	Poor Poor for sightseeing	-4° / 2° Feels like -8°	-9° / -22°	Dry air · Calm winds
March	Poor Poor for sightseeing	1° / 8° Feels like -4°	-6° / -16°	Dry air · Calm winds
April	Poor Poor for sightseeing	8° / 15° Feels like 4°	0° / -5°	Dry air · Calm winds
May	Great Great for cycling	14° / 22°	5° / -1°	Dry air · Calm winds
June	Great Great for sightseeing	19° / 25°	10° / 5°	Dry air · Calm winds
July	Great Great for sightseeing	22° / 28°	14° / 10°	13 rainy days · Calm winds
August	Great Great for sightseeing	21° / 27°	13° / 8°	13 rainy days · Calm winds
September	Good Good for cycling	16° / 22°	8° / 3°	Dry air · Calm winds
October	Fair Fair for cycling	8° / 14° Feels like 5°	3° / -3°	14 rainy days · Dry air · Calm winds
November	Poor Poor for sightseeing	3° / 9° Feels like -1°	-1° / -9°	14 rainy days · Dry air · Calm winds
December	Poor Poor for sightseeing	-1° / 5° Feels like -6°	-6° / -16°	15 rainy days · Dry air · Calm winds

Best months: June, July, August

Climate data: NASA POWER (MERRA-2) · 1996–2025

July days average around 21 °C, but pack a warm layer for evenings even in summer, and expect freezing temperatures with regular snow from December through March.

Top sights

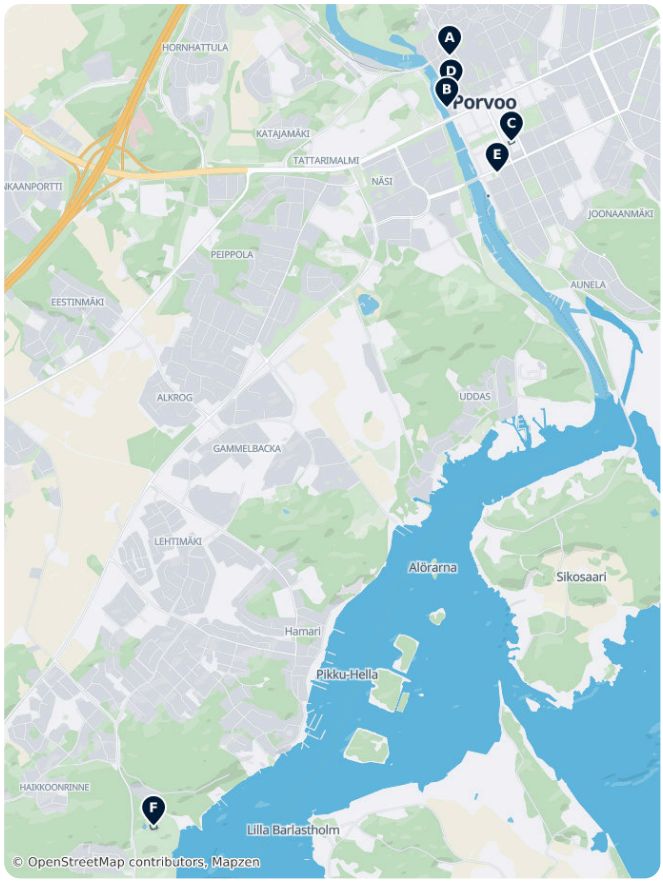

A Porvoo Cathedral is Porvoo's medieval landmark, standing over the Old Town since the 15th century and still an active parish church; its red-brick gable is visible from almost anywhere by the river.

B The shore houses - Ranta-aitat are Porvoo's most photographed sight: a row of red wooden warehouses along the riverbank, once used to store goods for river trade and now one of Finland's officially recognized national landscapes.

C Kaupungintalo anchors the Old Town's main square, the natural starting point for wandering the surrounding lanes of wooden merchant houses.

D Porvoo Museum traces the town's history across several historic buildings, with collections covering everyday life, trade, and the arts in Porvoo since the 19th century.

E Home of J.L. Runeberg preserves the 1860s home of Finland's national poet exactly as his family left it, with original furniture and personal belongings on display.

F Haikko, Manor House is a grand seaside manor turned spa hotel a few kilometers from the center, worth a visit for its gardens and waterfront setting even without staying overnight.

Porvoo – Plan Your Trip

Turn the places from this guide into a real itinerary, with smart routing, time estimates, and everything you need for a perfect trip.

3M+ downloads · 4.6 stars · 15 years of trip planning

App Store · Google Play

Scan to download the app

What to experience

- Sail the historic route between Helsinki and Porvoo aboard the summer steamship M/S J.L. Runeberg, a leisurely three-hour cruise through the archipelago that has run for decades.
- Ride the restored narrow-gauge steam museum railway that runs between Helsinki and Porvoo on summer Saturdays.
- Browse the artisan boutiques, antique shops, and small galleries that line the Old Town's cobbled lanes.
- Join the Christmas market on Old Town Hall Square each December, with stallholders in old-time costumes, lights, and mulled wine.

Day trips

Porvoo's location between Helsinki and the eastern archipelago makes it a good base for short trips, from a nearby national park to Finland's capital.

- Ⓐ Helsinki — about 50 minutes by bus or the summer heritage steamship; Finland's capital has world-class museums, Suomenlinna sea fortress, and the design district, all reachable for a full day out.
- Sipoonkorpi National Park — about 30 minutes by car; forested hiking trails and small lakes just outside the capital region, good for a half-day walk.
- Ⓑ Loviisa — about 45 minutes by car or bus; a small coastal town known for its pastel-colored wooden Old Town and the ruins of the Svartholm sea fortress, reachable by boat in summer.

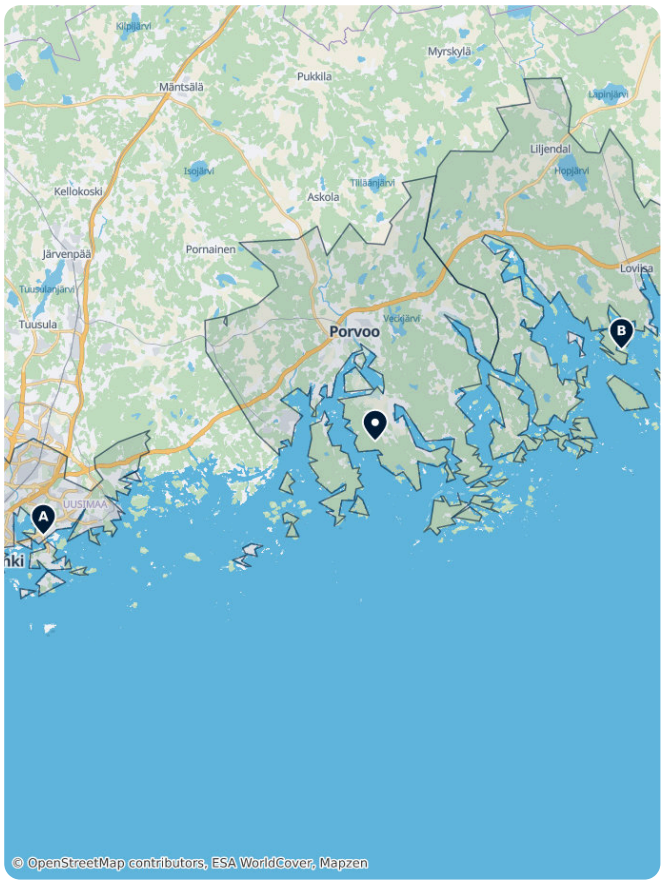

Getting there

- **By air**: Helsinki-Vantaa Airport (HEL) is the nearest airport with scheduled flights, about 50 km away. From the airport, take a bus or taxi to Helsinki and connect onward to Porvoo (see below), or book a direct airport transfer bus where available.
- **By bus**: Porvoo has no passenger rail station, so long-distance coach is the main way in. Frequent express buses run from Helsinki's city centre, taking around 50 minutes.
- **By boat**: In summer, the historic steamship M/S J.L. Runeberg sails between Helsinki and Porvoo, a scenic (and slower) alternative to the bus.

Getting around

- **On foot**: The Old Town and riverside are compact and best explored on foot; most sights are within a 15-minute walk of each other.
- **Local bus**: Porvoo's town buses connect the center to outlying neighborhoods; buy tickets on board or through the regional transport app.
- **Cycling**: The riverside paths and surrounding flat countryside are pleasant by bike, though the Old Town's cobblestones are better suited to walking.

Getting around on foot & by bike

WALKABILITY

High

The Old Town and riverside are compact and flat, easily covered on foot within a couple of hours.

CYCLING INFRASTRUCTURE

Moderate

Riverside paths and the surrounding countryside are pleasant by bike, but the Old Town's cobblestones favor walking.

Driving

- **Is a car worth it?**: Not needed for the Old Town itself, which is walkable and has narrow streets unsuited to cars, but useful for reaching Sipoonkorpi National Park, archipelago beaches, or Loviisa.
- **Parking**: Paid parking lots and street spaces line the edge of the Old Town; pay by app or at machines. Cars are discouraged inside the Old Town's narrow lanes.
- **Restrictions**: Some Old Town streets are pedestrian-only or have very limited vehicle access — plan to park at the edge and walk in.

Food & drink

Porvoo's signature treat is the Runeberg torte, a small rum-soaked almond cake topped with raspberry jam and icing, associated with the poet who lived here and traditionally eaten around his birthday in early February — though bakeries sell it year-round. The town is also home to Brunberg Myymälä, the factory shop of Finland's oldest confectionery maker, founded here in 1871, worth a stop for handmade chocolates and traditional Finnish sweets.

For a sit-down meal, the streets around the Old Town square and the riverside by the red warehouses have the best concentration of cafés and restaurants, many in centuries-old wooden buildings.

What to eat & drink

SNACKS & STREET FOOD

Karjalanpiirakka
Thin rye pastry filled with rice porridge, traditionally topped with egg butter.

SWEETS & DESSERTS

Salmiakki
Salty liquorice candy that divides visitors — Finns are devoted to it.

Leipäjuusto
Mild, squeaky "bread cheese", usually served warm with cloudberry jam.

DRINKS

Koskenkorva · Koskenkorva Viina
Finland's best-known grain vodka, often mixed into long drinks like the Lonkero.

SIGNATURE DISHES

Ruisleipä
Dense, dark sourdough rye bread eaten with almost every meal.

Poronkäristys
Sautéed reindeer served with mashed potatoes and lingonberry jam, a Lapland classic.

Kalakukko
Fish and pork baked inside a thick rye-bread crust, a specialty of the Savonia region.

Porvoo – Plan Your Trip
Turn the places from this guide into a real itinerary, with smart routing, time estimates, and everything you need for a perfect trip.
3M+ downloads · 4.6 stars · 15 years of trip planning
App Store · Google Play
Scan to download the app

Safety & health

Porvoo is a very safe destination with low crime; take the usual precautions against pickpocketing in busy summer crowds. The Old Town's cobblestones and steep lanes get icy in winter, so wear proper footwear from November through March.

History

Porvoo was founded in the 14th century and is one of Finland's oldest towns after Turku. A fire in 1760 destroyed much of the town, which is why most of the wooden houses standing in the Old Town today date from the rebuilding that followed.

The town's biggest moment in national history came in 1809, when Tsar Alexander I convened the Diet of Porvoo at Porvoo Cathedral, confirming Finland's status as an autonomous Grand Duchy within the Russian Empire — a step later seen as the foundation of the modern Finnish state. National poet *Johan Ludvig Runeberg* lived in the town from 1837 until his death in 1877; his former home, Home of J.L. Runeberg, and his grave, J. L. Runebergin hauta, are both preserved as memorials to him.

Country facts

Quick practical facts for Finland at a glance:

CURRENCY
EUR

EMERGENCY
112

ELECTRICITY

Type C / Type F
230 V · 50 Hz

LANGUAGES
Finnish, Swedish

TAP WATER
Safe to drink

Porvoo's Absolute Essentials

Porvoo's historic center features a collection of 18th-century architecture and Finnish heritage. This selection covers the 15th-century Porvoo Cathedral and the Old Town Hall, which now serves as a museum. Visitors can explore the 1760s Holm House to see period merchant interiors or browse the local confectionery at Brunberg, a chocolate maker operating since 1871. The Doll and Toy Museum houses over 1,000 items dating from the mid-19th century to the present day.

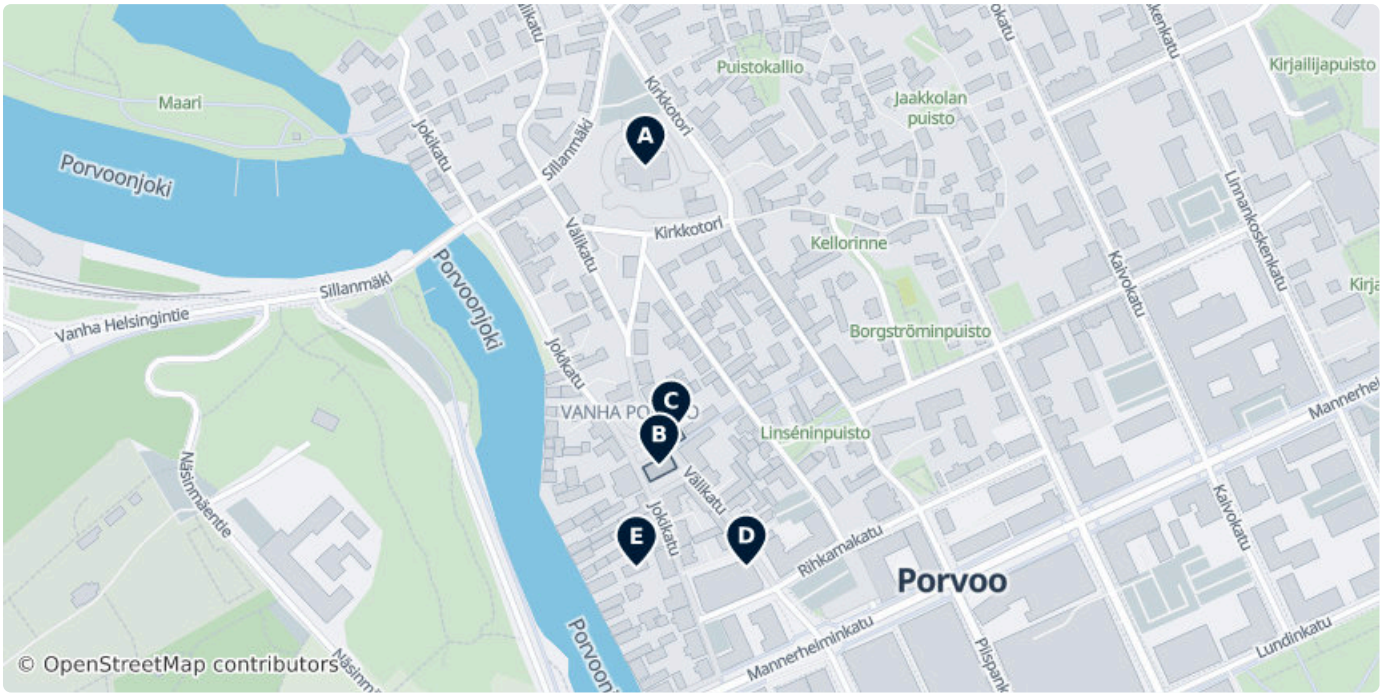



A Porvoo Cathedral

Porvoo Cathedral is a cathedral of the Evangelical Lutheran Church of Finland in Porvoo, Finland.

(60.39718, 25.65789)

porvoonseurakunnat.fi



B Porvoo Museum

Housed in the Old Town Hall built in the 1760s, this is one of Finland's oldest town halls. The museum displays regional history, local art, and artifacts from the life of Saami people.

Jokikatu 45, 06100 Porvoo (60.39521, 25.65808)

Mo–Su 11:00–18:00

porvoonmuseo.fi, +358400407475



C Porvoo Museum, Holm House

An 18th-century merchant's home showcasing the lifestyle of a wealthy family in the late 1700s. The interior features period furniture and a seasonal garden.

Välikatu 11, 06100 Porvoo (60.39543, 25.65824)

Mo–Su	11:00–18:00

porvoonmuseo.fi, +358400407475

E Porvoo Doll and Toy Museum

A magical museum that will transport you back to your childhood. The amount of toys here is overwhelming and a marvel to look at.

Jokikatu 14, 06100 Porvoo (60.39453, 25.65777)

Mo–Su	10:00–15:00

lelumuseo.com, +358405015006

D Brunberg Chocolate Shop

The factory shop for the chocolate company founded in 1871. It offers a wide range of truffles, licorice, and the brand's signature Alku fudges.

Välikatu 4, 06100 Porvoo (60.39454, 25.65925)

Mo–Fr	10:00–18:00
Sa–Su	10:00–16:00

brunberg.fi

DATA SOURCES

Map data	© OpenStreetMap contributors, ESA WorldCover, Mapzen
Data	© OpenStreetMap contributors, Wikidata, Wikipedia, Tripomatic, Official websites

IMAGE CREDITS

- Porvoo Cathedral — "The Porvoo Cathedral in Porvoo, Finland after arson of 2006-05-29. The church..." by Ojp, CC-BY-SA-3.0
- Porvoo Museum — "Porvoo Museum" by Joao Figueira, CC-BY-SA
- Porvoo Museum, Holm House — "Porvoo Museum, Holm House" by Joao Figueira, CC-BY-SA

A free travel guide — not for sale. Travel guide generated with AI on November 17, 2026. Text and layout by Tripomatic, licensed under CC BY-SA 4.0. Map data © OpenStreetMap contributors, available under the ODbL. Photos are under their own licences, as credited on this page.