

Rhodes

Greece

TRAVEL GUIDE

Tripomatic



Overview

Rhodes is the largest of the Dodecanese islands and one of the biggest in Greece. It combines a medieval walled city, ancient ruins and long beaches in one place. The Old Town is a UNESCO World Heritage Site, and the island has resorts for every kind of trip.

The east coast has calm, sheltered water and most of the resorts. The west coast is windier, with stronger waves and good conditions for wind sports. Inland there are pine forests, mountain villages and castles. Rhodes suits beach holidays, history trips and active travelers. Allow at least four or five nights to see the main sights.

Official Greek tourism page for Rhodes

When to visit

Late spring (May and June) and early autumn (September and October) are the best times. The sea is warm, the days are sunny and the sights are less crowded. July and August are hot, dry and busy, and the strong meltemi wind blows often. Winter is mild but rainy, and many resort businesses close.

Easter is the main festival time. The Greek Orthodox Easter falls in April or May and brings processions and midnight church services in towns and villages.

MONTH	CONDITIONS	DAY °C avg / max	NIGHT °C avg / min	
January	Fair Fair for hiking	15° / 17° Feels like 10°	12° / 7°	14 rainy days · Dry air
February	Good Good for hiking	15° / 17° Feels like 10°	12° / 8°	Dry air
March	Great Great for hiking	16° / 18° Feels like 12°	13° / 9°	Dry air
April	Great Great for hiking	18° / 21° Feels like 15°	15° / 12°	20 sunny days · Dry air
May	Great Great for sightseeing	22° / 26°	18° / 16°	24 sunny days
June	Great Great for the beach	26° / 30°	22° / 20°	28 sunny days · Muggy, humid air · UV 9 (Very high)
July	Great Great for the beach	29° / 32°	24° / 23°	31 sunny days · Muggy, humid air · UV 10 (Very high)
August	Great Great for the beach	30° / 32°	25° / 24°	31 sunny days · Oppressive humidity · UV 9 (Very high)
September	Great Great for the beach	27° / 30°	24° / 21°	28 sunny days · Muggy, humid air
October	Great Great for sightseeing	24° / 27°	21° / 17°	22 sunny days
November	Great Great for sightseeing	20° / 23°	18° / 14°	
December	Fair Fair for hiking	16° / 19° Feels like 13°	14° / 10°	14 rainy days · Dry air

Best months: April, May, June, July, August, September, October, November

Climate data: NASA POWER (MERRA-2) · 1996–2025

Top sights

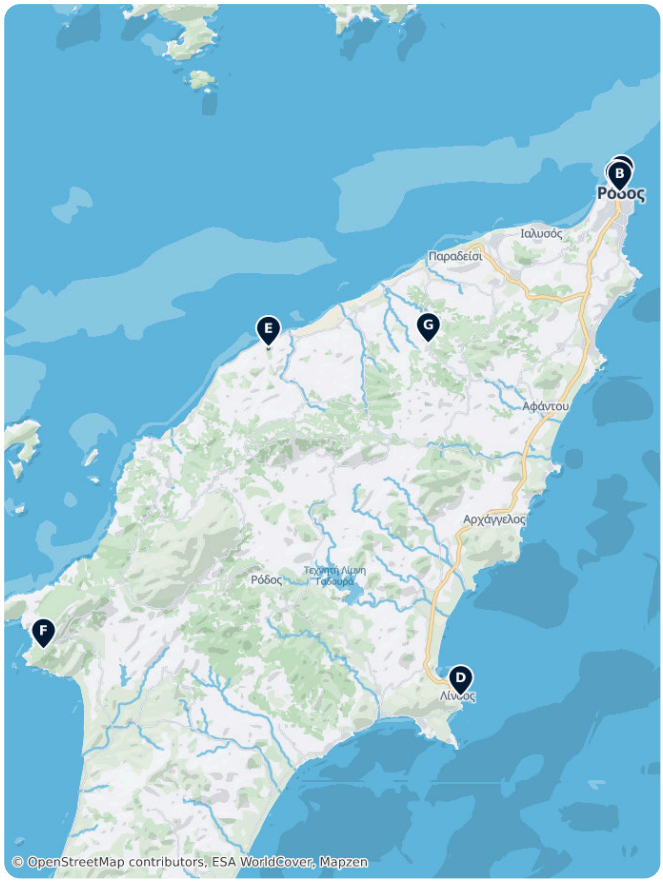

- The Old Town of Rhodes is the medieval walled city and the main reason to visit. The walls date from the time of the Knights of St John. Walk the lanes, squares and gates, and leave time to get lost.
- The Street of the Knights is the best-known street inside the walls. It is lined with old stone inns where the Knights lived. It leads up to the castle-like palace.
- A Palace of the Grand Master of the Knights of Rhodes was the seat of the Knights' leader and is one of the largest buildings in the Old Town. The rooms hold mosaics and furniture, and the courtyards are easy to explore.
- B Archaeological Museum is in a 15th-century hospital of the Knights. It holds finds from ancient Rhodes and the nearby islands.
- C Windmills of Mandraki stand on the harbour mole at Mandraki. Two deer statues mark the harbour entrance.
- The Acropolis of Rhodes (Monte Smith) is a hilltop park above Rhodes Town with the remains of an ancient stadium and a temple. It has wide views and is a good place for sunset.
- D Lindos Acropolis sits on a cliff above the sea and the village of Lindos. Climb up through the village to see an ancient temple and the Knights' castle. The bay below is also very scenic.
- E Ancient Kamiros is the ruin of an ancient Doric city on the west coast. You can see streets, houses and a water system on a hillside above the sea.
- Filerimos is a monastery and ancient hill site above the west coast near Rhodes Town. It has gardens and views over the island.
- F Castle of Monolithos is a ruined castle on a high rock above the sea on the west coast. It is best at sunset.
- G Petaloudes (Valley of the Butterflies) is a shaded valley known for its moths, which

gather in summer. Stay on the paths and be quiet, because noise and disturbance reduce the number of moths.

Rhodes – Plan Your Trip
Turn the places from this guide into a real itinerary, with smart routing, time estimates, and everything you need for a perfect trip.
3M+ downloads · 4.6 stars · 15 years of trip planning
App Store · Google Play
Scan to download the app

What to experience

- **Windsurf or kitesurf at Prasonisi**: At the southern tip, the sea meets the strong wind on both sides of a narrow sandbar. Conditions suit surfers. The sandbar can disappear in some conditions, so take care. The Prasonisi Lighthouse marks the end of the island.
- **Swim in a sheltered bay**: St. Paul's Beach near Lindos is a small calm cove. Tsampika on the east coast is a long sandy beach below a hilltop monastery.
- **Walk to the springs**: A short forest walk leads to Epta Piges (7 Springs), a shaded spot with spring water and pine trees.
- **Visit the old spa at Kallithea**: Kallithea Springs is an old spa site by the sea with a swimming area.
- **Walk Lindos village**: The cobbled lanes of Lindos are closed to cars and lead up to the acropolis. Tour buses fill the village in the morning, so go early or later in the day.

Day trips

Rhodes is a good base for short boat trips to nearby islands. Boats run mainly in the tourist season, so check the schedule before you plan.

- **Symi**: A small island about 24 km north of Rhodes, known for its harbour lined with colorful neoclassical houses. It is a popular day trip by boat from Rhodes Town.
- **Chalki**: A quiet small island off the west coast of Rhodes. It suits travelers who want a calm day at the beach and a village harbour.
- Kos: A larger island to the north with beaches, ruins and a castle. It is better for an overnight stay than a day trip.

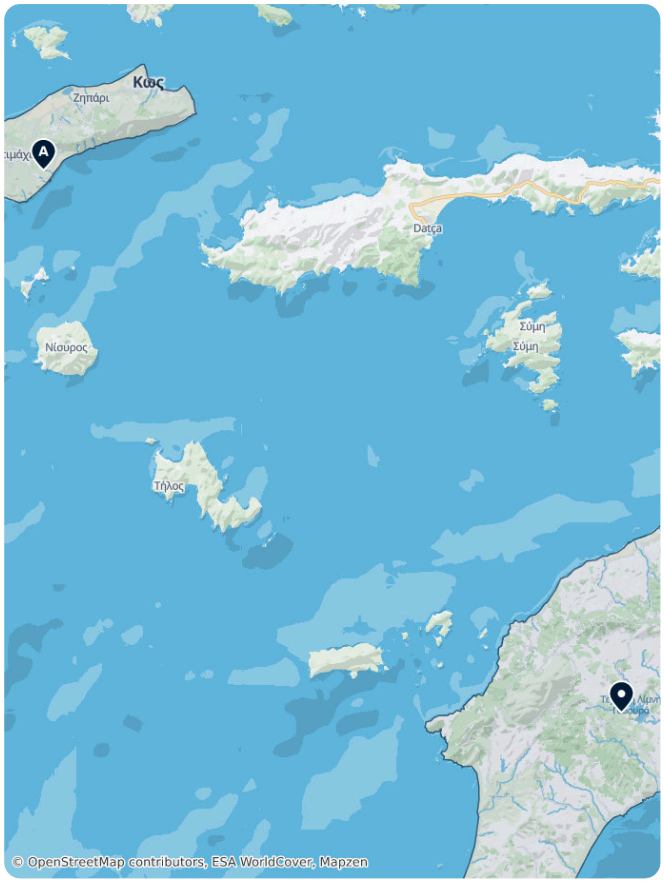

Where to explore

Rhodes is part of the South Aegean region and is easy to combine with other Greek islands.

- For the wider region, see South Aegean.
- Heading north in the Dodecanese: Kos.
- Other major island groups and islands: Cyclades and Crete.

Getting there

- **By air**: Diagoras Airport (RHO) is about 14 km southwest of Rhodes Town. Flights from Athens take about one hour. In summer there are many seasonal and charter flights from other European cities. Buses and taxis connect the airport to Rhodes Town and the resort areas.
- **By sea**: Ferries connect Rhodes with Piraeus, the port of Athens, on an overnight crossing. Other ferries and boats link Rhodes with Kos, Symi and other Dodecanese islands. Most boats leave from the harbours of Rhodes Town.
- **By train**: There are no trains on the island.

Getting around

- **Buses**: A city bus network and long-distance buses connect Rhodes Town with Lindos, the airport and many villages. Services are less frequent in the evening and in winter, so check times locally.
- **Rental car or scooter**: This is the easiest way to reach beaches, castles and villages outside the resort areas, especially on the west and south coasts.
- **Taxis**: Taxis are useful for the airport and for short trips. Agree the price first for long distances.
- **On foot**: The Old Town and Mandraki harbour are walkable. Distances between towns on the island are too long for walking or practical cycling.

Getting around on foot & by bike

WALKABILITY

Moderate

The Old Town and Mandraki harbour are very walkable, but the island is large and sights are far apart.

CYCLING INFRASTRUCTURE

Low

Hills and long distances between towns make cycling practical only for experienced riders.

Driving

- **Is a car worth it?**: Yes, if you want to see beaches, villages and castles outside Rhodes Town. For a stay in Rhodes Town only, you do not need one.
- **Parking**: Cars are mostly kept out of the Old Town. Park outside the walls and walk in. Parking is harder in summer at Lindos and popular beaches.
- **Roads**: Mountain and village roads are narrow and winding. Allow more time than the distance suggests.

Food & drink

Look for local dishes such as pitaroudia, chickpea fritters, and fresh fish at harbour tavernas. Rhodes also makes its own wine, mostly from the white Athiri grape, and a strong local spirit called souma.

For where to eat, try the lanes and squares inside the Old Town walls, or the harbour area around Mandraki. For more local food, go to village tavernas inland, such as in the wine village of Embonas. Menus in the main resort areas are often aimed at tourists, so a short walk away usually gives better value.

What to eat & drink

LUNCH

Dolmades · Ντολμάδες
Vine leaves stuffed with rice and herbs, sometimes with minced meat, served warm or cold.

Greek Salad · Χωριάτικη σαλάτα
Tomato, cucumber, onion, olives, and a block of feta cheese, dressed with olive oil.

DINNER

Moussaka · Μουσακάς
A baked layered dish of eggplant, potato, and minced meat topped with béchamel sauce.

SNACKS & STREET FOOD

Souvlaki · Σουβλάκι
Grilled skewered meat, often served in a pita wrap with tomato, onion, and tzatziki.

Gyros · Γύρος
Spit-roasted meat sliced and wrapped in pita with fries, tomato, onion, and tzatziki.

Spanakopita · Σπανακόπιτα
A savory pastry filled with spinach and feta cheese, wrapped in flaky phyllo dough.

SWEETS & DESSERTS

Baklava · Μπακλαβάς
Layers of phyllo pastry filled with chopped nuts and soaked in honey syrup.

DRINKS

Greek Coffee · Ελληνικός καφές
Thick, unfiltered coffee traditionally served in a small cup, often with a glass of water.

Ouzo · Ούζο
An anise-flavored aperitif, usually served with ice and small plates (mezedes).

Retsina · Ρετσίνα
A distinctive resin-flavored white wine, a Greek tradition dating back centuries.

Rhodes – Plan Your Trip
Turn the places from this guide into a real itinerary, with smart routing, time estimates, and everything you need for a perfect trip.
3M+ downloads · 4.6 stars · 15 years of trip planning
App Store · Google Play
Scan to download the app

Safety & health

Rhodes is a safe destination. Petty theft can happen in crowded places and at busy beaches, so watch your bag.

- **Sun and heat**: Summer is very hot. Use sun protection and drink plenty of water. Many visitors prefer bottled water for drinking.
- **Wind and sea**: The meltemi wind can make west-coast beaches rough in summer. Check flags and conditions before you swim.
- **Wildfires**: Fires can start in dry summer weather. In July 2023 a large fire forced thousands of people to leave the south-east of the island. Follow local advice and the 112 alert system if a fire starts near you.
- **Old Town streets**: The stones are uneven and slippery, so wear shoes with good grip.

History

In ancient times Rhodes had three city-states: Lindos, Ialysos and Kamiros. Today you can visit the ruins of Ancient Kamiros and the old temple site of Lindos Acropolis. The city of Rhodes was founded later and became rich from sea trade. The giant bronze statue called the Colossus was built here and fell in an earthquake. Its exact site is not known.

In 1309 the Knights of St John took the island and built the walls, the hospital and Palace of the Grand Master of the Knights of Rhodes. They held Rhodes until 1522, when the Ottomans took it. The Ottomans ruled until 1912. Italy then ruled the island until 1947, when it joined Greece. You can still see all of these layers in the Old Town, including the mosque and the Jewish quarter.

Country facts

Quick practical facts for Greece at a glance:

CURRENCY
EUR €

EMERGENCY
112

ELECTRICITY



Type C / Type F
230 V · 50 Hz

LANGUAGES
Greek

TAP WATER
Use caution

Rhodes Essentials

Rhodes combines UNESCO-listed medieval heritage with ancient Greek archaeology and unique natural landscapes. The island's core is the walled Old Town, featuring the Street of the Knights and the Palace of the Grand Master. Coastal highlights include the Acropolis of Lindos and the thermal springs of Kallithea. Inland, sites like the Valley of the Butterflies and Seven Springs offer wooded ecosystems, while the ancient ruins of Kamiros and the Acropolis of Rhodes showcase the island's classical history.

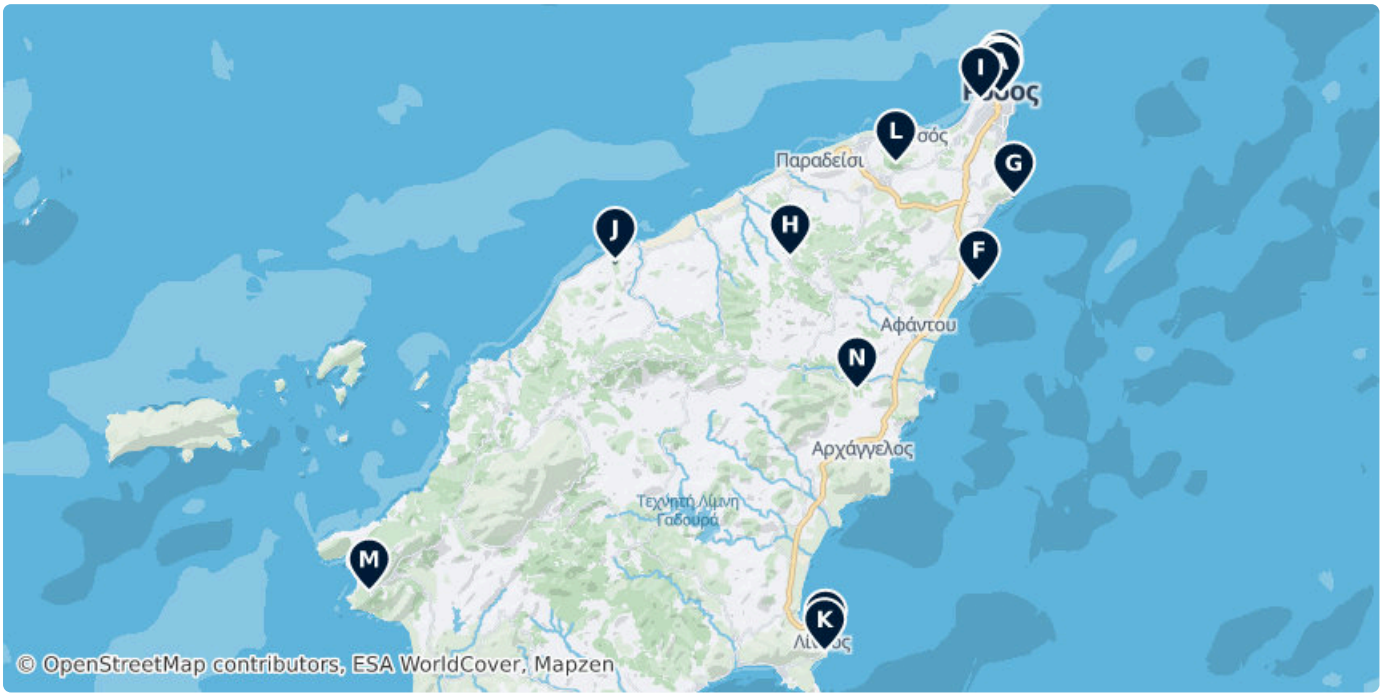



A Rhodes Old Town

The fairytale-like historic centre of Rhodes features both medieval as well as ancient landmarks - palaces, churches, castles and more.

29 Πλάτωνος, Ρόδος 85131, Greece (36.44297, 28.22716)



B Lindos acropolis

Lindos is an archaeological site, a fishing village and a former municipality on the island of Rhodes, in the Dodecanese, Greece.

Rodou-Lindou, 85107 Lindos, Greece (36.09136, 28.08840)



C Palace of the Grand Master of the Knights of Rhodes

This 14th-century fortress served as the administrative center for the Knights Hospitaller. It features Gothic architecture, spherical towers, and interior floors decorated with Hellenistic and Roman mosaics transported from the island of Kos.

Ippoton, Rhodes (36.44548, 28.22416)



D Ippoton

A picturesque narrow street squeezed between majestic palaces, with arches, turrets, portals and more.

Ippoton, 85100 Rodos, Greece (36.44503, 28.22545)



E Mandraki Windmills

Three medieval windmills stand on the breakwater of Mandraki Harbor. Originally used to grind grain unloaded from merchant ships, they remain prominent landmarks of the historic port entrance.

(Unnamed Road), Ρόδος 85131, Greece (36.44897, 28.22797)



F Anthony Quinn Bay

A narrow, rocky cove named after actor Anthony Quinn, who filmed "The Guns of Navarone" nearby. Known for its emerald-green waters and underwater rock formations, it is a prominent spot for snorkeling.

Greece (36.32237, 28.21021)



G Kallithea Springs

This splendid historic thermal spa is situated right on the seashore and blends in with the surrounding nature perfectly.

Rodou-Falirakiou, 85100 Kallithea, Greece (36.37808, 28.23792)

kallitheasprings.gr



H Butterflies Valley Park

Petaloudes is a former municipality on the island of Rhodes, in the Dodecanese, Greece.

(Unnamed Road), 85106, Greece (36.33885, 28.06029)



I Acropolis of Rhodes

The Acropolis of Rhodes is the acropolis, or upper town, of ancient Rhodes dating from the 5th century BC and located 3 kilometers SW from...

Diagoridon, 85100 Rhodes, Greece (36.43930, 28.21163)



J Ancient Kamiros

Camirus or Kamiros or Cameirus or Kameiros was a city of ancient Rhodes, in the Dodecanese, Greece.

Rodou-Apolakkias, 85106 Kameiros, Greece (36.33640, 27.92141)

odysseus.culture.gr/h/3/eh351.jsp



K St. Paul's Beach

A sheltered bay located south of the Lindos Acropolis. It features two small beaches with golden sand, turquoise waters, and a small white chapel frequently used for weddings.

(Unnamed Road), 85107, Greece (36.08590, 28.08783)



L Monastery of Filerimos

Situated on a hill overlooking Ialyssos, this site includes a 14th-century Gothic church built by the Knights of St. John and ruins of an ancient temple dedicated to Athena Polias.

85101, Greece (36.39869, 28.14427)



M Castle of Monolithos

Monolithos is a Greek village on the island of Rhodes, South Aegean region, belonging to the municipal unit of Attavyros.

Rodou-Apolakkias, 85108 Atavyros, Greece (36.12447, 27.72603)



N Seven Springs

A wooded nature park where seven natural springs converge into a small lake. A notable feature is the 186-meter-long pedestrian tunnel through which visitors can walk in ankle-deep water to reach the reservoir.

(Unnamed Road), 85102, Greece (36.25383, 28.11347)



Hippokratous Square

Located at the end of Sokratous Street, this central square in the Old Town features a medieval fountain and the Castellania, a 14th-century building that once served as a commercial court.

10 Πλατεία Ιπποκράτους, Ρόδος 85131, Greece
(36.44361, 28.22825)

Editor's Choice: Rhodes Highlights

Rhodes offers a diverse mix of medieval architecture and unique natural landscapes. This selection spans the UNESCO-listed Old Town, featuring the Knights' fortifications and the Mandraki Windmills, to the island's mountainous interior and coastal landmarks. Highlights include the 15th-century frescoes of Aghios Nikolaos Fountoukli, the narrow water tunnel at Seven Springs, and the southernmost lighthouse at Prasonisi. From Byzantine monasteries perched on cliffs to the emerald waters of Anthony Quinn Bay, these sites showcase the island's strategic history and geological variety.

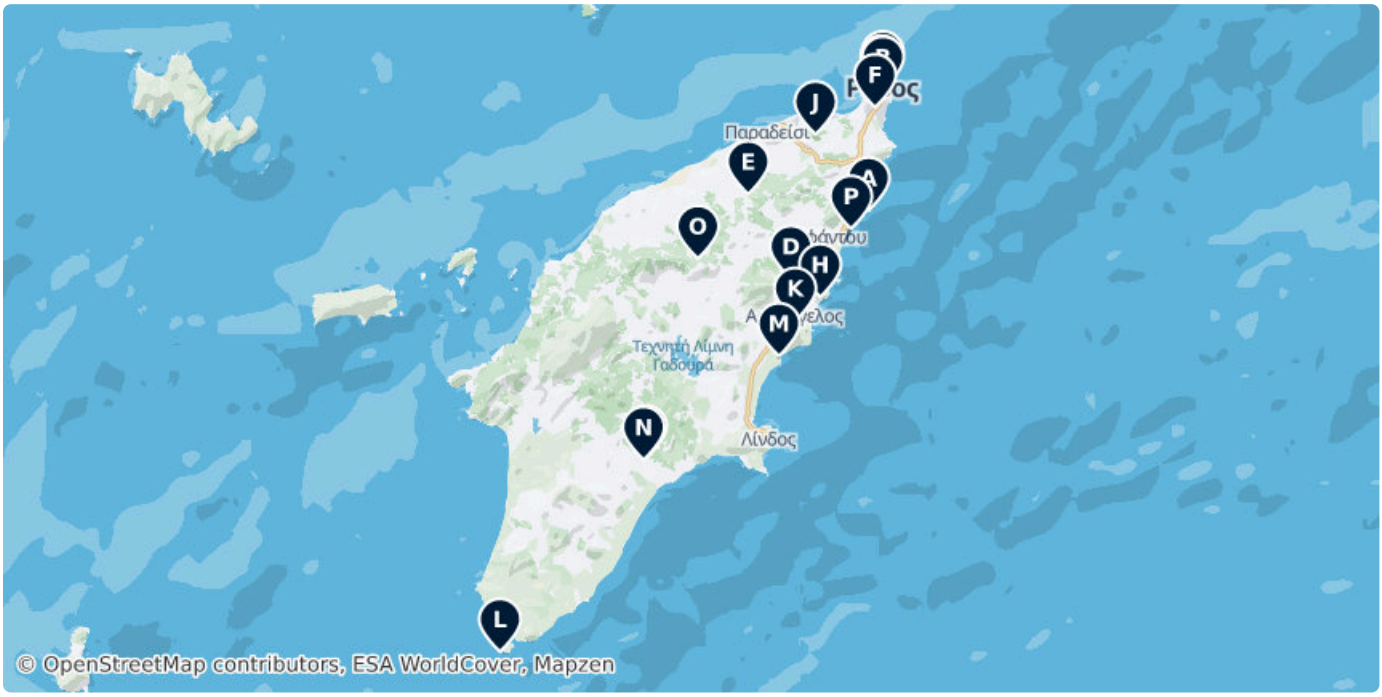



A Anthony Quinn Bay

Named after the actor who filmed The Guns of Navarone here, this emerald bay is enclosed by rocky cliffs. It is a popular spot for snorkeling due to the clear water and underwater rock formations.

Greece (36.32237, 28.21021)



B Hippokratous Square

The central hub of Rhodes Old Town, featuring a medieval fountain and the 14th-century Castellania, which served as a commercial tribunal. It connects the Sokratous shopping street to the Jewish Quarter.

10 Πλατεία Ιπποκράτους, Ρόδος 85131, Greece (36.44361, 28.22825)



C Mandraki Windmills

Three medieval stone windmills situated on the breakwater of Mandraki Harbor. Originally used to grind grain from merchant ships, they remain as icons of the Knights' era fortifications.

(Unnamed Road), Ρόδος 85131, Greece (36.44897, 28.22797)



D Seven Springs

A natural woodland area where seven springs merge into a lake. Visitors can walk through a 186-meter-long, narrow dark tunnel carrying water to the reservoir.

(Unnamed Road), 85102, Greece (36.25383, 28.11347)



E Butterflies Valley Park

Petaloudes is a former municipality on the island of Rhodes, in the Dodecanese, Greece.

(Unnamed Road), 85106, Greece (36.33885, 28.06029)



F Rodini Park

An idyllic park with lush forests, crystal-clear ponds and little bridges.

Leoforos Rodou-Lindou, 85100 Rhodes, Greece (36.42584, 28.21848)

rhodes.gr/en/ipolimas/touristikosodigos/sites/fysikou/



G Archaeological Museum

The Archaeological Museum of Rhodes is located in the Medieval City of Rhodes.

Apellou, 85100 Rhodes, Greece (36.44474, 28.22646)

rhodes.gr/en/ipolimas/touristikosodigo..., +30 22413 65256



H Tsambika Monastery

A small Byzantine church situated 300 meters above sea level. It is famous for a miracle-working icon of the Virgin Mary and offers panoramic views of the eastern coastline.

85102, Greece (36.23565, 28.14993)



I Castle of Asklipio

A 15th-century fortress built by the Knights of St. John on a 144-meter-high hill. The ruins include massive perimeter walls and two corner towers designed for coastal defense.

(Unnamed Road), Ασκληπιείο 85109, Greece (36.07339, 27.93285)



J Monastery of Filerimos

Set on the site of ancient Ialyssos, this complex features a 14th-century Gothic church and a stone-paved path lined with cypress trees leading to a massive cross.

85101, Greece (36.39869, 28.14427)



K Archangelos Fort Castle

A 15th-century fortification built by Grand Master Orsini on a rocky hill. The site preserves outer walls and a small chapel dedicated to Saint George.

Αρχάγγελος 85102, Greece (36.21153, 28.11881)



L Prasonisi Lighthouse

Constructed in 1890, this lighthouse stands at the southernmost tip of Rhodes. It is accessible via a sandy spit that divides the Aegean and Mediterranean seas.

85109, Greece (35.87848, 27.75089)



M Agathi Beach

A sheltered, sandy cove known for its shallow waters. Nearby, a small 14th-century chapel is carved directly into the rock face at the edge of the beach.

(Unnamed Road), 85102, Greece (36.17610, 28.09846)



N Dormition of Theotokos Church

An 11th-century Byzantine church in Asklipio village housing rare 15th-century frescoes, including detailed scenes from the Book of Revelation and the Old Testament.

(Unnamed Road), Ασκληπιείο 85109, Greece (36.07191, 27.92990)



Aghios Nikolaos Fountoukli

A 15th-century Byzantine church with a rare four-conch architectural plan. It is located in the foothills of Mount Profitis Ilias and contains well-preserved frescoes.

(Unnamed Road), 85106, Greece (36.27405, 27.99751)

Traounou Beach

A nice pebble beach with clear water and without the usual touristy rush.

Kalythies, 85100 Kallithea, Greece (36.30410, 28.18854)

Rhodes' Best Beaches

Rhodes features a diverse coastline ranging from the sheltered, sandy bays of the east to the wind-swept shores of the west. This selection highlights the fine white sands of Tsambika, the emerald waters of Anthony Quinn Bay—named after the actor who filmed 'The Guns of Navarone' nearby—and the thermal springs area of Faliraki. The list includes secluded spots like St. Paul's Bay beneath the Lindos Acropolis and specialized locations like the kite-surfing hub of Kalavarda.

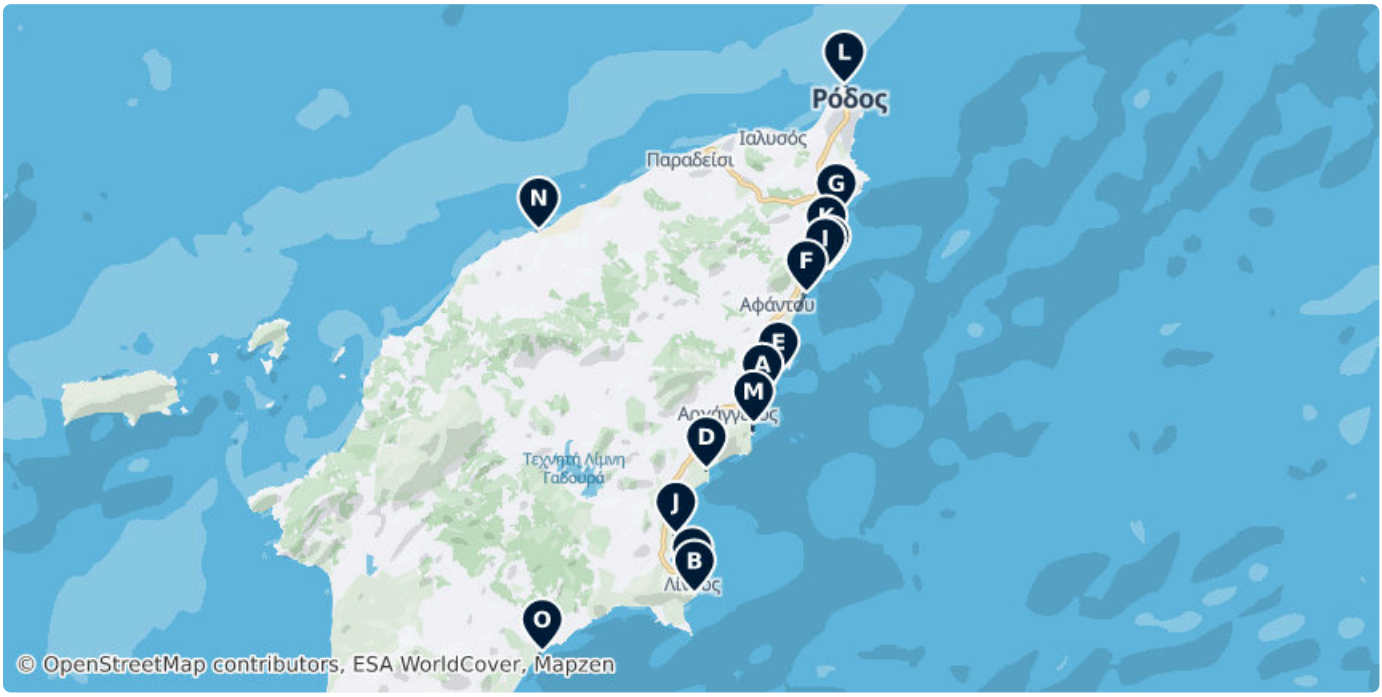



A Tsambika

Tsambika is said to be one of the best and most beautiful beaches in Greece, with fine white sands and crystal-clear azure water.

(Unnamed Road), 85102, Greece (36.22887, 28.14872)



B St. Paul's Beach

Situated in a natural circular bay beneath the Lindos Acropolis, this beach features turquoise waters and two small chapels. It offers direct views of the ancient fortifications.

(Unnamed Road), 85107, Greece (36.08590, 28.08783)



C Lindos Beach

A secluded sandy beach next to the quaint and pleasant town of Lindos. A great place to relax and enjoy the sea.

Rodou-Lindou, 85107 Lindos, Greece (36.09557, 28.08572)



D Agathi Beach

A sheltered bay near Haraki with fine golden sand and shallow waters. The area is overlooked by the medieval ruins of Feraklos Castle and a 14th-century rock-hewn chapel.

(Unnamed Road), 85102, Greece (36.17610, 28.09846)



E Kolymbia Beach

One of the most popular beaches one the islands offers various watersports activities as well as umbrellas, sunbeds, and beautiful...

Kolympia, 85102 Rhodes, Greece (36.24501, 28.16341)

+30 2241056311

F Traounou Beach

A nice pebble beach with clear water and without the usual touristy rush.

Kalythies, 85100 Kallithea, Greece (36.30410, 28.18854)



G Paralia Phaleraki

A five-kilometer organized coastline with shallow waters and numerous watersports centers. It is located in close proximity to the Kalithea Springs and the Faliraki Water Park.

Greece (36.35994, 28.21561)



H Anthony Quinn Beach

A rocky inlet with emerald waters named after the actor who filmed 'The Guns of Navarone' here. The underwater rock formations make it a notable spot for snorkeling.

(Unnamed Road), 85105, Greece (36.32144, 28.20950)



I Ladiko Beach

A small beach with several luxury resorts nearby. Great place for families with kids.

Apollonos, 85100 Kallithea, Greece (36.32023, 28.20551)



J Kalathos Beach

This long and broad beach with crystal-clear water is a great place to spend the day with the whole family.

Rodou-Lindou, 85102 Lindos, Greece (36.12865, 28.07100)



K Katafygio beach

A quiet stretch of coastline south of Faliraki characterized by natural rock formations and a mix of sand and gravel.

Φαληράκι 85105, Greece (36.33623, 28.20646)

L Elli Beach

The largest, most popular, and most crowded beach in the town of Rhodes. Just a couple minutes from the town centre and all the sights.

rhodes greece (36.45523, 28.22266)

ellibeach.com

M Stegna Beach

A sand and pebble beach with lots of activities for the kids. A great place for the whole family.

Rodou-Lindou, 85102 Archangelos, Greece (36.20904, 28.14092)

N Kalavarda Beach

A quiet white-sand beach away from the main tourist sites and a haven for kite-surfing. Situated on the west shore of the island.

(Unnamed Road), 85101, Greece (36.34957, 27.94739)



O Kiotari Beach

A long, organized beach on the southeastern coast featuring a mix of sand and pebbles. The area is known for its large resort complexes and professional watersports facilities.

Greece (36.04325, 27.95051)

DATA SOURCES

Map data	© OpenStreetMap contributors, ESA WorldCover, Mapzen
Data	© OpenStreetMap contributors, Wikipedia, Tripomatic, Official websites

IMAGE CREDITS

- Rhodes Old Town — "Rhodes old town palace, Rhodes, Greece" by Norbert Nagel, Mörfelden-Walldorf, Germany, CC BY-SA 3.0
- Lindos acropolis — "Acropolis of Lindos, Rhodes, Greece" by Bernard Gagnon, CC BY-SA 3.0
- Palace of the Grand Master of the Knights of Rhodes — "Palace of the Grand Master of the Knights of Rhodes" by Viktoria Grocholl, CC-BY-SA
- Ippoton — "A quiet street in the old town of Rhodes. A picture of the Avenue of the..." by Self, CC BY-SA 4.0-3.0-2.5-2.0-1.0
- Mandraki Windmills — "Die Windmühlen im Mandraki-Hafen" by Hombre, CC BY-SA 3.0
- Anthony Quinn Bay — "Anthony Quinn bay, Rhodes, Greece" by Khero, Public domain
- Kallithea Springs — "Kalithea Spa" by npinikas, CC BY 3.0
- Butterflies Valley Park — "This is a photography of Natura 2000 protected area with ID" by Theodoros Alexandropoulos, CC BY-SA 4.0
- Acropolis of Rhodes — "Temple of Apollo Pythios, Acropolis of Rhodes, Greece." by MattiPaavola, CC BY-SA 3.0
- Ancient Kamiros — "Fountain square in the site of Kameiros, Rhodes, Greece" by Bernard Gagnon, CC BY-SA 3.0
- St. Paul's Beach — "St. Paul's Beach" by Sygic Travel User, CC-BY-SA
- Monastery of Filerimos — "Filerimos" by Marcela Střelcová, CC-BY-SA
- Castle of Monolithos — "Monolithos castle ruins, Rhodes, Greece" by Norbert Nagel, Mörfelden-Walldorf, Germany, CC BY-SA 3.0
- Seven Springs — "Der Wasserfall von Epta Piges" by Rüdiger Stey, CC BY 3.0
- Hippokratous Square — "Rodi (città)" by Bultro, CC BY-SA 3.0
- Anthony Quinn Bay — "Anthony Quinn bay, Rhodes, Greece" by Khero, Public domain
- Hippokratous Square — "Rodi (città)" by Bultro, CC BY-SA 3.0
- Mandraki Windmills — "Die Windmühlen im Mandraki-Hafen" by Hombre, CC BY-SA 3.0
- Seven Springs — "Der Wasserfall von Epta Piges" by Rüdiger Stey, CC BY 3.0
- Butterflies Valley Park — "This is a photography of Natura 2000 protected area with ID" by Theodoros Alexandropoulos, CC BY-SA 4.0
- Rodini Park — "Rodini Park.Rodos" by Notafly, CC BY-SA 3.0
- Archaeological Museum — "The archaeological museum of Rhodes is situated in the former "New Hospital of..." by Jebulon, CC0
- Tsambika Monastery — "Tsambika Monastery" by Sygic Travel User, CC-BY-SA
- Castle of Asklipio — "Asklipio (Rhodes, Greece): the castle" by MJJR, CC BY 3.0
- Monastery of Filerimos — "Filerimos" by Marcela Střelcová, CC-BY-SA
- Archangelos Fort Castle — "Archangelos Michail Church ruin (Rhodes)" by Chris06, CC BY-SA 4.0
- Prasonisi Lighthouse — "Πρασονήσι ο Φάρος" by Kospapkoz, CC BY-SA 3.0
- Agathi Beach — "Agathi Beach, December 2010" by npinikas, CC BY 3.0
- Dormition of Theotokos Church — "Asklipio (Rhodes)." by Piotrus, CC BY-SA 3.0
- Aghios Nikolaos Fountoukli — "Eleousa (Rhodes, Greece): church of Agios Nikolaos Foundoukli (Άγιος Νικόλαος..." by MJJR, CC BY 3.0
- Tsambika — "Tsambika bay, Rhodes, Greece, viewed from the monastery" by Norbert Nagel, Mörfelden-Walldorf, Germany, CC BY-SA 3.0
- St. Paul's Beach — "St. Paul's Beach" by Sygic Travel User, CC-BY-SA
- Lindos Beach — "Lindos Beach" by Евгений Гетманский, CC-BY-SA
- Agathi Beach — "Agathi Beach, December 2010" by npinikas, CC BY 3.0
- Kolymbia Beach — "Kolymbia Beach" by Frantisek Porazik, CC-BY-SA
- Paralia Phaleraki — "Faliraki beach" by Erik Filip, CC-BY-SA
- Anthony Quinn Beach — "Anthony Quinn Beach" by Eda Kunyo, CC-BY-SA
- Ladiko Beach — "Plaża Ladiko by Grzegorz Cyuńczyk" by Grzegorz Cyuńczyk, CC BY-SA 4.0
- Kalathos Beach — "Rhodes" by Piotrus, CC BY-SA 3.0
- Katafygio beach — "Katafygio beach by", CC BY-SA 4.0
- Kiotari Beach — "Kiotari Beach" by Frantisek Porazik, CC-BY-SA

A free travel guide — not for sale. Travel guide generated with AI on November 17, 2026. Text and layout by Tripomatic, licensed under CC BY-SA 4.0. Map data © OpenStreetMap contributors, available under the ODbL. Photos are under their own licences, as credited on this page.