

Rovaniemi

Lapland · Finland

TRAVEL GUIDE

Tripomatic

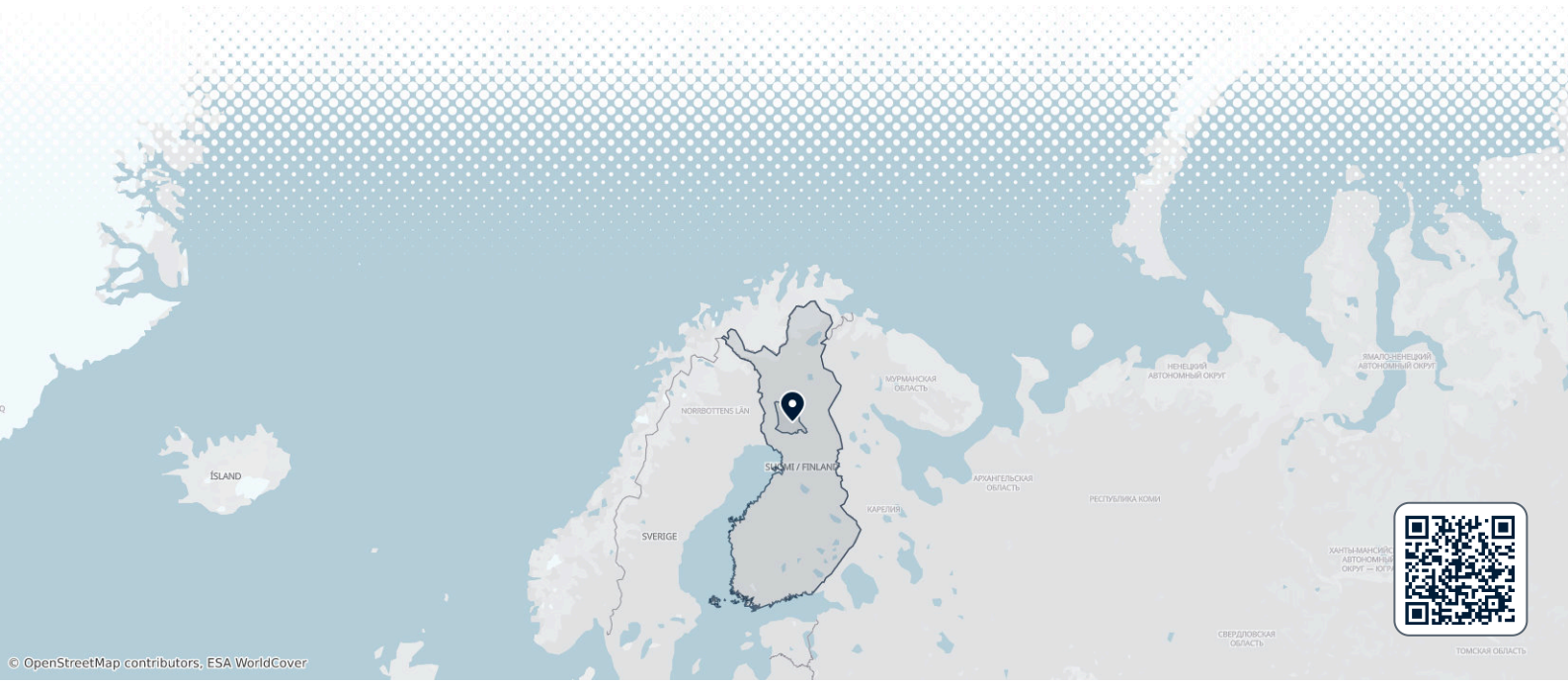

Overview

Rovaniemi is the capital of Finnish Lapland and the world's officially recognized hometown of Santa Claus, sitting right on the Arctic Circle where the Kemijoki and Ounasjoki rivers meet. The city was destroyed in 1944 during the Lapland War and rebuilt from scratch, so its wide streets and low modern buildings feel more like a purpose-built base camp than an old European town centre.

Most visitors come for what surrounds the city rather than the city itself: reindeer, huskies, snow, and the northern lights in winter, and the endless daylight of the midnight sun in summer. It suits travelers who want an easy, well-organized gateway into the Arctic wilderness, with direct flights, a compact walkable centre, and tour operators who handle the logistics of getting out into the forest and fells.

When to visit

Winter (December to March) is dark but brings snow, sled dogs, and a real chance of seeing the northern lights, while summer (June to August) flips this completely with mild, nearly sunless nights. Christmas week is the single busiest and most expensive time to visit, as travelers book flights and hotels months ahead hoping to meet Santa in the snow, so book early if that is your goal.

MONTH	CONDITIONS	DAY °C avg / max	NIGHT °C avg / min	
January	Great Great for skiing	-9° / 0° Feels like -14°	-16° / -28°	12 rainy days · Dry air · Calm winds
February	Great Great for skiing	-9° / 0° Feels like -14°	-15° / -27°	12 rainy days · Dry air · Calm winds
March	Great Great for skiing	-4° / 0° Feels like -8°	-11° / -21°	Dry air · Calm winds
April	Great Great for skiing	1° / 9° Feels like -3°	-5° / -13°	Dry air · Calm winds
May	Poor Poor for hiking	10° / 19° Feels like 7°	2° / -3°	14 rainy days · Dry air · Calm winds
June	Good Good for hiking	16° / 23°	8° / 3°	15 rainy days · Dry air · Calm winds
July	Good Good for sightseeing	19° / 26°	12° / 7°	17 rainy days · Dry air · Calm winds
August	Good Good for sightseeing	17° / 23°	10° / 5°	16 rainy days · Dry air · Calm winds
September	Fair Fair for hiking	12° / 18°	5° / 0°	15 rainy days · Dry air · Calm winds
October	Good Good for skiing	3° / 10° Feels like 0°	-1° / -9°	16 rainy days · Dry air · Calm winds
November	Good Good for skiing	-4° / 3° Feels like -8°	-8° / -18°	15 rainy days · Dry air · Calm winds
December	Great Great for skiing	-7° / 0° Feels like -12°	-13° / -25°	15 rainy days · Dry air · Calm winds

Climate data: NASA POWER (MERRA-2) · 1996–2025

Top sights

A Santa Claus Office sits directly on the Arctic Circle line and is where Santa Claus meets visitors every day of the year, making it the city's single most famous stop.

Right next to it, B The Arctic Circle is a painted line on the ground marking the exact latitude of 66°33′, and crossing it on foot is a popular photo moment.

C Santapark is a Christmas theme park built inside a cavern, with an ice gallery, an elf school, and rides that work even in a snowstorm outside.

D Arktikum - Museum and Arctic Science Centre is the city's best museum, combining an Arctic science centre with the regional history of Lapland under one glass-roofed building.

E Jätkänkynttilä is a cable-stayed bridge across the Kemijoki River, its 47-metre pylon lit to resemble a traditional lumberjack's candle after dark.

F Lordi's Square in the city centre is dedicated to the rock band Lordi, Rovaniemi's own Eurovision Song Contest winners, and displays the band members' handprints.

G Rovaniemi Church was completed in 1950 to replace the wooden church destroyed in the war, and its altarpiece by *Lennart Segerstråle* is one of the few notable artworks to survive from that era.

For a view over the whole city, head up to the H Ounasvaara Ski Resort, a year-round hill with ski slopes in winter and a chairlift and mountain-bike trails in summer.

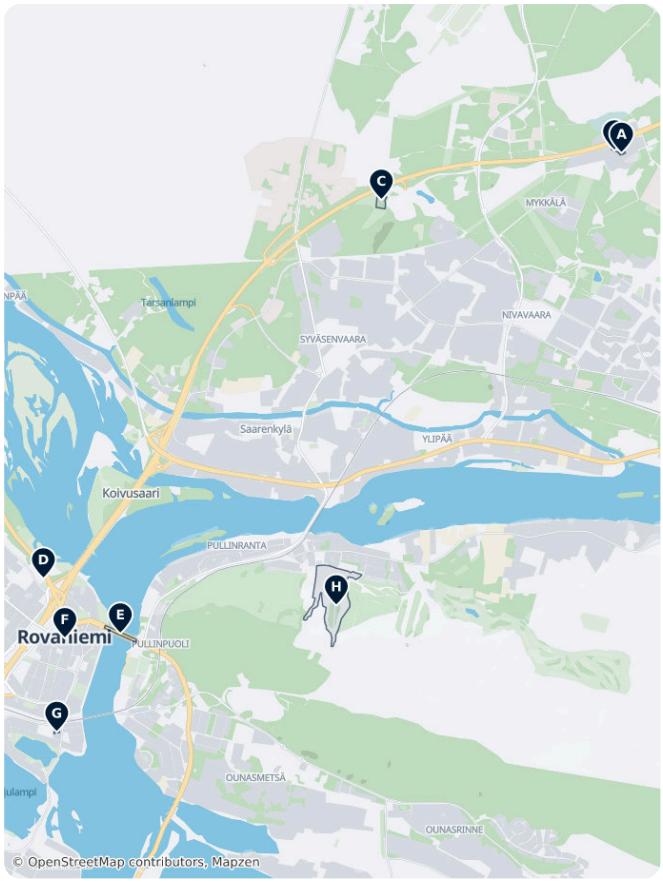

Rovaniemi – Plan Your Trip
Turn the places from this guide into a real itinerary, with smart routing, time estimates, and everything you need for a perfect trip.
3M+ downloads · 4.6 stars · 15 years of trip planning
App Store · Google Play
Scan to download the app

What to experience

Rovaniemi's appeal is less about sightseeing and more about specific Arctic rituals tied to the season.

- **Hunt for the northern lights** on a clear, dark night between roughly September and March, ideally away from the city's streetlights.
- **Take a husky or reindeer sledding trip** through snow-covered forest, a signature Lapland activity offered by operators just outside town.
- **Try ice fishing or snowshoeing** on a frozen lake or river, both easy to arrange as a half-day outing with local guides.
- **Stay up for the midnight sun** in June and July, when the sun stays above the horizon and locals treat late-night barbecues and walks as normal.

Day trips

Rovaniemi is a convenient base for exploring the wider Lapland wilderness, from a nearby wildlife park to full-day trips into ski country and Sámi territory.

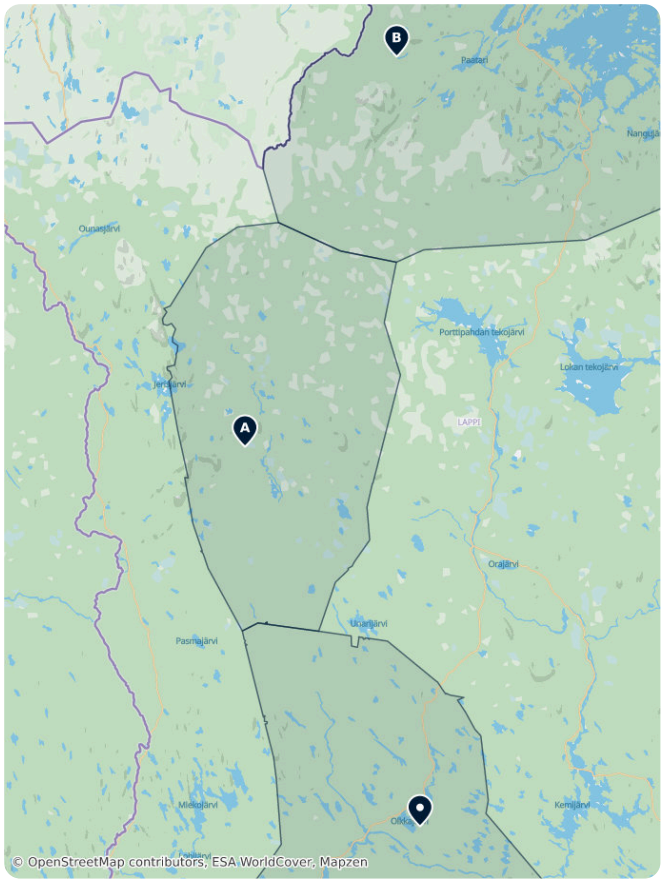

- **Ranua Wildlife Park** — about an hour's drive south, this Arctic zoo is the best place to see polar bears, wolverines, and lynx up close in a natural forest setting.
- **Pyhä-Luosto National Park** — roughly 1.5 hours by car, a pair of fell ranges with marked hiking trails, a gorge, and some of the best cross-country skiing in the region.
- **Levi**, in Ⓐ Kittilä — about 2 hours north by car or bus, Finland's largest ski resort, with downhill slopes, a lively après-ski scene, and summer chairlift rides for fell views.
- Ⓑ **Inari and Lake Inari** — around 3 hours north, the cultural heart of Finland's Sámi homeland, with the Siida museum explaining Sámi history and a boat trip on Finland's third-largest lake.

Getting there

- **By air**: Rovaniemi Airport has direct flights from Helsinki year-round, plus seasonal charter and direct routes from several European cities in winter. The airport is about 10 km from the centre; airport buses meet arriving flights, and a taxi takes around 10 minutes.
- **By train**: Rovaniemi railway station is the northern terminus of Finland's rail network. An overnight sleeper train (with car-carrying wagons) runs from Helsinki, taking roughly 10-13 hours and covering the whole length of the country.
- **By bus**: Long-distance coaches connect Rovaniemi to towns across Lapland and to Oulu and Helsinki further south, useful for reaching smaller destinations the railway does not serve.

Getting around

- **Public transit**: City buses cover Rovaniemi and nearby villages; buy tickets from the driver or a local ticketing app. Linkkari city buses
- **Taxi**: Widely available and easy to book by phone or app; useful after dark in winter when walking distances feel longer in the cold.
- **On foot / cycling**: The city centre is small and flat, so most sights are an easy walk apart. Cycling works well in summer's long daylight, but icy pavements make it impractical for most of the winter.

Getting around on foot & by bike

WALKABILITY

High

The compact city centre is easy to explore on foot; icy pavements in winter call for shoes with grip.

CYCLING INFRASTRUCTURE

Moderate

Cycling is pleasant during summer's long daylight, but icy roads make it impractical for most of the winter.

Driving

- **Is a car worth it?**: Not needed for the compact city centre, but genuinely useful for reaching national parks, ski resorts, and wildlife parks in the surrounding region.
- **Parking**: Metered street parking and a few pay-and-display car parks serve the centre; rates are modest compared to southern Finnish cities.
- **Winter driving**: Studded tires are standard and roads are well maintained, but reindeer and moose wander onto roads, especially at dusk and dawn — slow down in rural areas, particularly outside town.

Food & drink

Reindeer is the dish to try here, usually as sautéed *poronkäristys* served with mashed potato and lingonberry jam, or as thin-sliced smoked reindeer on rye bread. Arctic char, whitefish, and wild mushrooms and berries picked from the surrounding forests also show up on menus through the warmer months.

Restaurants and cafés cluster along Koskikatu, the pedestrian street through the city centre, making it an easy area to browse for a meal without needing a specific recommendation.

What to eat & drink

SNACKS & STREET FOOD

Karjalanpiirakka
Thin rye pastry filled with rice porridge, traditionally topped with egg butter.

SWEETS & DESSERTS

Salmiakki
Salty liquorice candy that divides visitors — Finns are devoted to it.

Leipäjuusto
Mild, squeaky "bread cheese", usually served warm with cloudberry jam.

DRINKS

Koskenkorva · Koskenkorva Viina
Finland's best-known grain vodka, often mixed into long drinks like the Lonkero.

SIGNATURE DISHES

Ruisleipä
Dense, dark sourdough rye bread eaten with almost every meal.

Poronkäristys
Sautéed reindeer served with mashed potatoes and lingonberry jam, a Lapland classic.

Kalakukko
Fish and pork baked inside a thick rye-bread crust, a specialty of the Savonia region.

Rovaniemi – Plan Your Trip
Turn the places from this guide into a real itinerary, with smart routing, time estimates, and everything you need for a perfect trip.
3M+ downloads · 4.6 stars · 15 years of trip planning
App Store · Google Play
Scan to download the app

Safety & health

Rovaniemi is a very safe city with low crime; petty theft is rare but still worth normal caution around the busiest tourist sites in peak season.

The main hazard for visitors is the cold itself: winter temperatures regularly fall well below -15°C, so dress in warm layers and cover exposed skin to avoid frostbite. Pavements and roads can be icy, so wear

shoes with grip, and if you are driving, watch for reindeer and moose crossing rural roads, especially around dawn and dusk.

History

Rovaniemi's old town centre no longer exists in its original form. In 1944, retreating German forces burned the city almost entirely to the ground during the Lapland War, leaving only a handful of buildings standing. The wooden church that once stood here was among the losses; Rovaniemi Church, completed in 1950, replaced it as part of the city's postwar reconstruction.

The rebuilt street plan, designed by the architect *Alvar Aalto*, is famously shaped like a reindeer's antlers when seen from above, reflecting Lapland's identity even in the city's basic layout. The city's tradition of welcoming visitors to the Arctic Circle dates to 1950, when a cabin was built here for a visit by *Eleanor Roosevelt*, widow of a former US president. That cabin became the area's first roadside attraction, and the site later grew into today's Santa Claus Village, a role Rovaniemi has embraced ever since.

Country facts

Quick practical facts for Finland at a glance:

CURRENCY
EUR

EMERGENCY
112

ELECTRICITY

Type C / Type F
230 V · 50 Hz

LANGUAGES
Finnish, Swedish

TAP WATER
Safe to drink

Rovaniemi's Arctic Essentials

Rovaniemi serves as a hub for Arctic exploration, combining cultural institutions with northern wilderness. Key sites include the Arktikum, showcasing Arctic science and history, and the Korundi House of Culture, housed in a pre-war postal depot. The region's natural landscape is accessible via the Ounasvaara fells and the Auttiköngäs waterfall. As the official hometown of Santa Claus, the city features the Santa Claus Office and the underground SantaPark. Multiple observation towers provide vantage points for birdwatching and viewing the Aurora Borealis across the Kemijoki river valley.





A Arktikum - Museum and Arctic Science Centre

Arktikum is a museum and science centre in Rovaniemi, Finland. The building is also a popular culture destination and venue for meetings and...

Pohjoisranta 4, Rovaniemi (66.50754, 25.72598)

Tu–Su	10:00–18:00

arktikum.fi, +358 16 322 326

B Santa Claus Office

Located within Santa Claus Village on the Arctic Circle, this venue offers year-round opportunities to meet Santa Claus in his official reception room.

Joulumaantie 1, 96930 Rovaniemi (66.54336, 25.84798)

Jun 15-Aug 23 Mo–Su	09:00–18:00
Aug 24-Oct 23 Mo–Su	10:00–17:00
Oct 24-Nov 15 Mo–Su	10:00–18:00
Nov 16-Nov 29 Mo–Su	09:00–19:00
Nov 30-Jan 03 Mo–Su	08:00–20:00
Jan 04-Mar 31 Mo–Su	09:00–18:00

santaclausoffice.com, +35820799999

C SantaPark

An indoor Christmas theme park built inside a former air-raid shelter, featuring an ice gallery, elf school, and a train ride through the toy factory.

Tarvantie 1, 96930 Rovaniemi (66.53940, 25.79729)

santapark.fi, +358600301203

D Ounasvaara

A prominent fell overlooking Rovaniemi, offering year-round outdoor activities including downhill skiing, mountain biking trails, and a summer sled track.

4 Punainen, 96101 Rovaniemi, Finland (66.50241, 25.78736)



E Korundi - House of Culture

Housed in a renovated 1930s post bus depot, this venue contains the Rovaniemi Art Museum and serves as the home of the Lapland Chamber Orchestra.

Lapinkävijäntie 4, 96100 Rovaniemi (66.50089, 25.71862)

Tu–Su 11:00–18:00, 11:00–20:00



F Science Centre Pilke

An interactive exhibition space focused on the sustainable use of northern forests, located in a distinctive wooden building adjacent to Arktikum.

Ounasjoentie 6, 96200 Rovaniemi (66.50752, 25.72489)

luontoon.fi/pilke



G Pirttikoski

A major hydroelectric power plant on the Kemijoki river, featuring an underground powerhouse and a significant dam structure.

139 Tunnelitie, 97635, Finland (66.34013, 27.15474)

kemijoki.fi/toimintamme/voimalaitokset-ja-tuotanto/pirtt...

H Grill food Alakunnas

Local fast-food establishment specializing in Finnish-style burgers, kebabs, and pizzas.

1 Valtakatu, Rovaniemi 96100, Finland (66.49817, 25.73112)

I Auttiköngäs

A 16-meter high waterfall and nature reserve featuring a 3.5-kilometer hiking trail and a historic log-driving flume used for timber transport.

(66.28812, 27.20298)

J Paavalniemi lintutorni

A wooden birdwatching tower situated on the southern bank of the Kemijoki river, providing views of the local wetlands and migratory bird species.

Paavalniementie, 96500 Rovaniemi, Finland
(66.46600, 25.64149)

lly.fi/lintutornit/

K Lehtojärvi lintutorni

Observation tower located on the shore of Lake Lehtojärvi, used for birdwatching and viewing the northern lights away from city lights.

Tapionharjuntie, Rovaniemi, Finland (66.63703, 25.31202)

lly.fi/lintutornit/

L Vaattunkivaara näkötorni

A wooden observation tower located within the Arctic Circle Hiking Area, offering panoramic views of the surrounding mire landscape and old-growth forests.

(66.60914, 26.19036)

M Lintutorni

A birdwatching tower located in the Koivusaari nature trail area, offering views of the Kemijoki and Ounasjoki river confluence.

(66.57568, 26.14202)

Lakes and Ponds

Rovaniemi's landscape is defined by an extensive network of waterways, ranging from the vast Kemijoki River to secluded forest basins. This collection highlights 25 lakes and ponds within the municipality, including Norvajärvi, which houses the German Soldier Cemetery, and Vikajärvi, a primary gateway to the Arctic Circle Hiking Area. These sites offer typical Lapland geography characterized by boreal forests and peatlands, providing essential habitats for local birdlife and locations for traditional ice fishing.



A Vikajärvi

Located at the edge of the Arctic Circle Hiking Area, this lake serves as a starting point for several nature trails and features shore-side resting spots.

97510, Finland (66.63507, 26.23219)

B Räväsjärvi

A remote lake in the northern reaches of Rovaniemi, surrounded by dense coniferous forest and marshland.

97340, Finland (67.06499, 25.31517)

C Vaajärvi

Situated southwest of the city center, this lake is characterized by its quiet shoreline and surrounding peatlands.

97140, Finland (66.35210, 24.83361)

D Palojärvi

A freshwater lake located west of Rovaniemi, frequently used by locals for fishing and seasonal berry picking in the surrounding woods.

97240, Finland (66.61928, 25.07480)

E Marrasjärvi

A significant lake in the Marrasjärvi village area, known for its traditional Lapland lakeside settlements.

97320, Finland (66.87589, 25.14799)

F Iso-Törmänki

A forest lake located northwest of Rovaniemi, accessible via local forest roads.

(66.87408, 24.97854)

G Louejärvi

Located south of the city, this lake is part of the Louejoki river system and features several small islands.

97140, Finland (66.39302, 25.12713)

H Yli-Nampajärvi

Situated along the road to Kemijärvi, this lake is part of the Nampa village area and is a local site for ice fishing.

97530, Finland (66.77463, 26.27933)

I Kilvenjärvi

A secluded lake located in the southern rural reaches of the Rovaniemi municipality.

(66.23660, 26.17915)

J Repojärvi

Located in the northeastern wilderness, this lake is surrounded by hilly terrain and commercial forestry land.

97530, Finland (66.80302, 26.59514)

K Ala-Naarma

Part of a chain of lakes in the eastern district, connected to the Naarmanjoki river system.

97530, Finland (66.81308, 26.61903)

L Kuusijärvi

A small lake near the village of Miska, typical of the region's boreal forest landscape.

97530, Finland (66.84023, 26.59344)

M Norvajärvi

Notable for housing the German Soldier Cemetery (Deutscher Soldatenfriedhof) on its shores, a memorial for over 2,500 soldiers from WWII.

96900, Finland (66.63026, 25.75290)

N Poikajärvi

Located just north of Norvajärvi, this lake is surrounded by private summer cottages and forest trails.

96900, Finland (66.65829, 25.78300)

O Perunkajärvi

A large lake north of the city center, known for its clear waters and the small village of Perunka.

96900, Finland (66.76387, 25.94872)

P Nookajärvi

A smaller lake situated between Norvajärvi and Perunkajärvi in a heavily forested area.

96900, Finland (66.75886, 25.82525)

Q Konsajärvi

Located in the northernmost part of the municipality near the border of Sodankylä.

(67.12482, 25.79957)

R Käyrämöjärvi

Situated by the main E75 highway, this lake is a recognizable landmark for those traveling towards northern Lapland.

97540, Finland (66.96488, 26.27179)

S Iso-Hera

A wilderness lake located in the eastern part of Rovaniemi, surrounded by rugged forest terrain.

97625, Finland (66.52293, 26.70530)

T Vanttausjärvi

A large lake east of Rovaniemi, featuring the village of Vanttausjärvi and several recreational fishing spots.

97625, Finland (66.47235, 26.62259)

U Junkua

A smaller body of water located near Vanttausjärvi in the eastern forest region.

97625, Finland (66.54839, 26.69223)

V Köyry

A lake located near the village of Viiri, part of the aquatic landscape of the Vanttauskoski area.

97510, Finland (66.58242, 26.57131)

W Pikku-Kulus

A small forest lake located south of the Vanttauskoski hydroelectric power station area.

(66.45077, 26.48103)

X Heinujärvi

A secluded lake in the northeastern quadrant of the municipality, accessible via logging roads.

(66.68459, 26.58121)

Y Salmijärvi

Located near the village of Käyrämö, this lake is characterized by its narrow strait sections.

(66.76976, 26.54403)

Panoramic Viewpoints

Rovaniemi's landscape is defined by its river valleys, boreal forests, and rolling fells. This collection features observation towers and natural high points across the region, including the prominent Ounasvaara fell overlooking the city center. The list highlights specialized birdwatching towers at Lehtojärvi and Paavalniemi, alongside forest observation decks within the Arctic Circle Hiking Area and the old-growth forests of Auttiköngäs, providing elevated views of Lapland's wilderness and waterways.



A Ounasvaara

A prominent fell overlooking the Rovaniemi city center and the confluence of the Kemijoki and Ounasjoki rivers. It features a wooden observation deck and multiple marked hiking trails.

4 Punainen, 96101 Rovaniemi, Finland (66.50241, 25.78736)

B Syväsenvaara näkötorni

Wooden observation tower located on a hill near SantaPark, offering views of the Rovaniemi airport runway and the surrounding forest canopy.

96910, Finland (66.53787, 25.79760)

C Lehtojärvi lintutorni

Birdwatching tower situated on the shore of Lake Lehtojärvi, north of the city.

Tapionharjuntie, Rovaniemi, Finland (66.63703, 25.31202)

lly.fi/lintutornit/

D Paavalniemi lintutorni

Observation tower on the southern shore of the Kemijoki river, used for monitoring migratory birds and viewing the river landscape.

Paavalniementie, 96500 Rovaniemi, Finland (66.46600, 25.64149)

lly.fi/lintutornit/

E Kivijärvi lintutorni

Remote birdwatching tower located by Lake Kivijärvi, south of the Rovaniemi urban area.

(66.33317, 25.92649)

lly.fi/lintutornit/

F Lintutorni

Birdwatching tower located near the Vikaköngäs rapids within the Arctic Circle Hiking Area.

(66.57568, 26.14202)

G Vaattunkivaara näkötorni

Observation tower at the highest point of the Vaattunkivaara nature trail, providing views across the mires and forests of the Arctic Circle Hiking Area.

(66.60914, 26.19036)

H Könkäänvaara näköalatorni

Wooden tower located along the Auttiköngäs nature trail, offering views over the surrounding old-growth forest and the Auttijoki river valley.

(66.28548, 27.19254)

I Näkötorni

Observation tower located in the Autti region, providing views of the local forest landscape.

(66.39038, 26.89768)

J Näkötorni

Observation tower situated in the wilderness near the Autti region.

(66.36562, 26.87005)

DATA SOURCES

Map data	© OpenStreetMap contributors, ESA WorldCover, Mapzen
Data	© OpenStreetMap contributors, Wikidata, Wikipedia, Tripomatic, Official websites

IMAGE CREDITS

- Arktikum - Museum and Arctic Science Centre — "Arktikum museum and science centre, Northern Lights" by Arktikum, CC BY-SA 3.0
- Korundi - House of Culture — "Culture House Korundi, Rovaniemi" by Rovaniemen taidemuseo / Arto Liiti, CC BY-SA 3.0
- Science Centre Pilke — "Science Centre Pilke entrance in Rovaniemi, Finland" by Tiedekeskus Pilke, CC BY-SA 3.0
- Pirttikoski — "The Pirttikoski hydroelectric tunnel power plant area in the Kemijoki river in..." by SeppVei, Public domain

A free travel guide — not for sale. Travel guide generated with AI on November 17, 2026. Text and layout by Tripomatic, licensed under CC BY-SA 4.0. Map data © OpenStreetMap contributors, available under the ODbL. Photos are under their own licences, as credited on this page.