

Rugen

Mecklenburg-Western Pomerania · Germany

TRAVEL GUIDE

Tripomatic

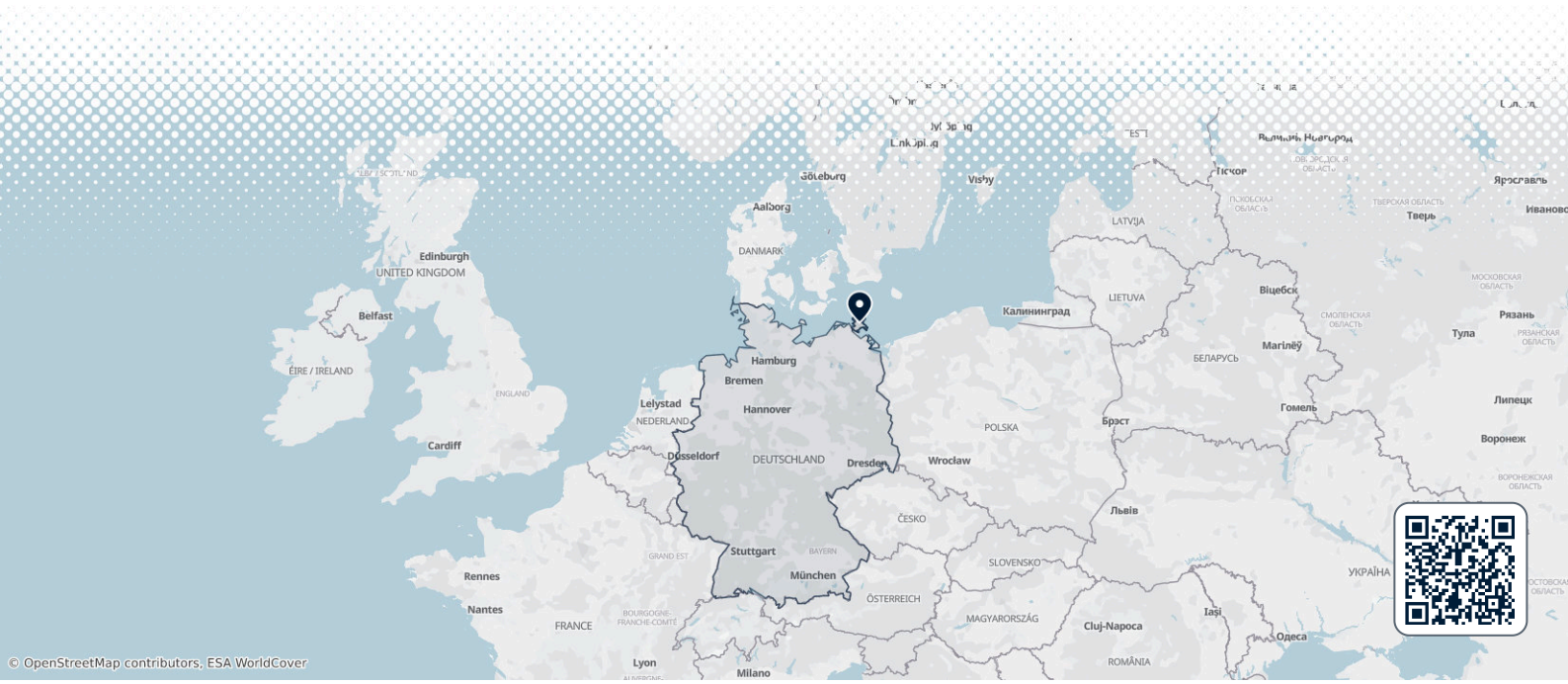

Overview

Rügen is a large island in the Baltic Sea, off the coast of Mecklenburg-Western Pomerania. It has white chalk cliffs, old beech forests, long sandy beaches and traditional seaside resorts.

The island suits a stay of three to five nights. Most visitors split their time between the cliff coast in the north-east, the resorts on the east coast and the quiet villages in between. *Caspar David Friedrich* painted the chalk cliffs here.

When to visit

June to August is the main season, with the warmest weather and sea. Spring and autumn are quieter and good for walking in the forests and along the cliffs.

The Baltic stays cool for most of the year, so swimming is a summer activity. Winter is cold, grey and quiet.

MONTH	CONDITIONS	DAY °C avg / max	NIGHT °C avg / min	
January	Poor Poor for sightseeing	3° / 9° Feels like -4°	0° / -6°	14 rainy days · Dry air
February	Poor Poor for sightseeing	4° / 9° Feels like -3°	0° / -6°	13 rainy days · Dry air
March	Poor Poor for sightseeing	6° / 11° Feels like 0°	2° / -3°	Dry air
April	Fair Fair for hiking	10° / 16° Feels like 5°	5° / 1°	Dry air
May	Good Good for hiking	14° / 19° Feels like 10°	9° / 5°	Dry air
June	Good Good for hiking	18° / 23° Feels like 15°	13° / 10°	12 rainy days · Dry air
July	Great Great for sightseeing	20° / 25°	16° / 12°	14 rainy days
August	Great Great for sightseeing	21° / 25°	16° / 13°	14 rainy days
September	Good Good for hiking	17° / 22° Feels like 14°	13° / 10°	12 rainy days · Dry air
October	Fair Fair for hiking	13° / 17° Feels like 8°	9° / 5°	15 rainy days · Dry air
November	Poor Poor for sightseeing	8° / 13° Feels like 2°	5° / 0°	14 rainy days · Dry air
December	Poor Poor for sightseeing	4° / 10° Feels like -2°	2° / -4°	15 rainy days · Dry air

Best months: July, August

Climate data: NASA POWER + Copernicus ERA5-Land and ERA5 · 1996–2025

Top sights

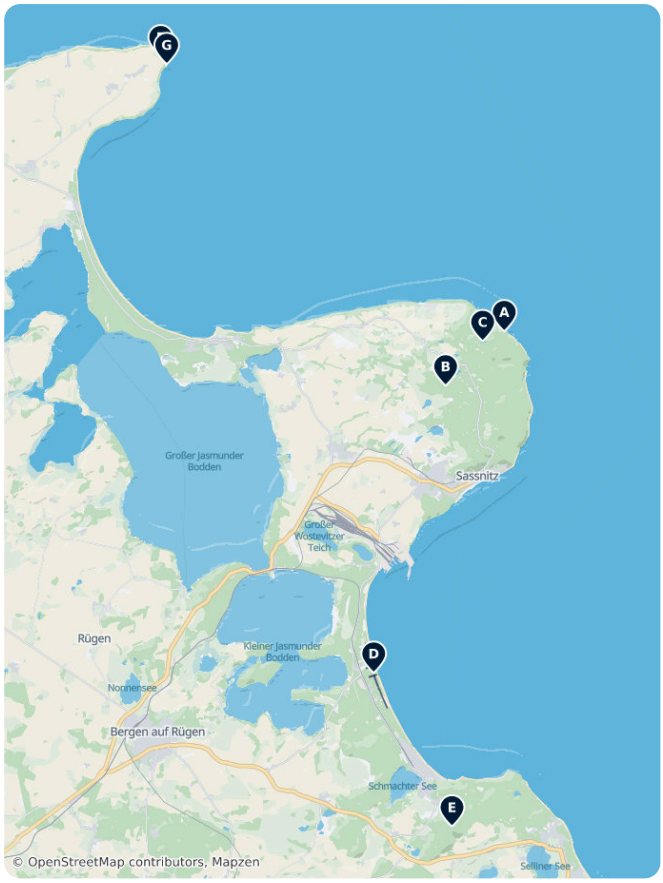

- A Königsstuhl is a famous chalk cliff. It rises more than 100 m above the sea, and the National Park Centre is close by.
- B Nationalparks Jasmund protects the cliff coast and its beech forest. The forest is part of a UNESCO World Heritage listing.
- C Herthasee is a small lake in the beech forest near the cliffs. It is a quiet stop on a walk.
- D Prora is a huge unfinished holiday complex on the beach. A documentation centre explains the site.
- E Jagdschloss Granitz is a hunting lodge in the forest, built from 1838 to 1846 for a prince of Putbus. A central tower has a viewing platform, and on clear days you can see Usedom.
- F Leuchtfeuer Arkona stands on Kap Arkona, the north tip of the island. The *Schinkel* tower and a navigation tower stand next to it, and all three towers have viewing platforms.
- G Jaromarsburg is the site of a Slavic fortress and temple on Kap Arkona.
- Putbus is a planned town with a large park. The Rasender Roland stops here.

Rugen – Plan Your Trip

Turn the places from this guide into a real itinerary, with smart routing, time estimates, and everything you need for a perfect trip.

3M+ downloads · 4.6 stars · 15 years of trip planning

App Store · Google Play

Scan to download the app

What to experience

- Walk the cliff-top trail through the Jasmund beech forest. It runs between Sassnitz and the Königsstuhl.
- Ride the Rasender Roland steam train for the journey itself.
- Spend a beach day at Binz, Sellin or Göhren. The beaches are sandy.

Day trips

- A Stralsund lies on the mainland, across the Strelasund. Its old town has Brick Gothic churches and a harbour. The Ozeaneum is an aquarium.
- Greifswald is a university town with a Baltic harbour. *Caspar David Friedrich* was born here.

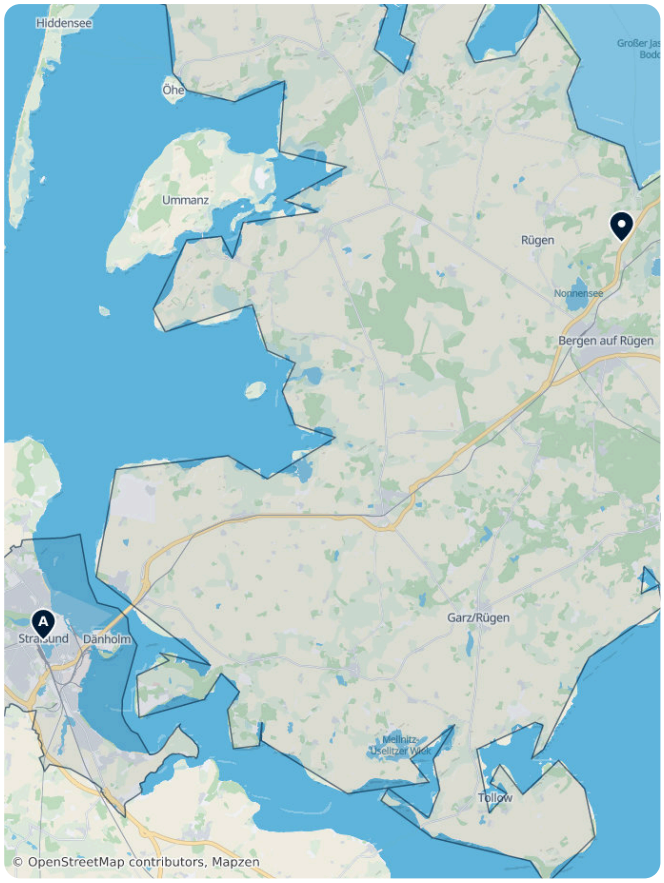

Where to explore

- Binz is a seaside resort on the east coast. Prora is nearby.
- Hiddensee is a small island off the west coast. Ferries run from Schaprode, Stralsund, Wiek and Breege.

Getting there

- By train: Intercity trains run from Berlin and Hamburg via Stralsund to Bergen auf Rügen and Binz. Regional trains also run from Stralsund to Sassnitz. See Deutsche Bahn for tickets.
- By road: The Rügen Bridge crosses the Strelasund from Stralsund. A ferry also runs between Stahlbrode and Glewitz.
- By air: Hamburg and Berlin are the usual airports. Continue by train.

Getting around

- Rasender Roland: This steam narrow-gauge railway links Lauterbach, Putbus, Binz, Sellin and Göhren.
- Trains: Regional trains link Stralsund, Bergen, Sassnitz and Binz.
- Buses: VVR runs the regional buses on the island and has timetables and ticket information.
- Kap Arkona: The cape is car-free. Park in Putgarten and walk about 1.8 km, or take the road train or a bicycle. Boats also run from Binz and Sassnitz.

Getting around on foot & by bike

WALKABILITY

Moderate

The resort towns are walkable, but the main sights are spread across the island.

CYCLING INFRASTRUCTURE

High

Many resorts and coastal villages can be linked by bike.

Driving

- Is a car worth it? Trains and buses reach the main resorts. A car helps for villages in the north and east of the island.

Food & drink

Fish is the main local food. Look for herring and Fischbrötchen (fish rolls) at harbour stalls. Sea buckthorn (Sanddorn) products are a regional speciality.

For eating out, go to the harbours in Sassnitz and Lauterbach and to the promenades in Binz.

What to eat & drink

LUNCH

Doner Kebab · Döner Kebab
A sandwich of roasted meat, salad, and sauce in flatbread, invented by Turkish immigrants in Berlin and now a national staple.

DINNER

Schnitzel
A thin, breaded and fried cutlet, usually pork, served with potatoes or fries and a lemon wedge.

Sauerbraten
A pot roast marinated for days in vinegar and spices before slow cooking, served with red cabbage and dumplings.

SNACKS & STREET FOOD

Bratwurst
A grilled or fried pork sausage, often served in a bread roll with mustard, sold at stands nationwide.

Currywurst
Sliced sausage topped with curry-spiced ketchup, a Berlin invention now popular across the country.

Pretzel · Brezel
A large, chewy salted bread pretzel, especially common in Bavaria, often eaten with butter or cheese.

SWEETS & DESSERTS

Black Forest Cake · Schwarzwälder Kirschtorte
A layered chocolate sponge cake with cherries, cherry liqueur, and whipped cream.

DRINKS

Beer · Bier
Germany brews hundreds of regional styles, from Bavarian Weissbier to Cologne's Kölsch, each tied to its home city.

Gluhwein · Glühwein
Mulled, spiced red wine served hot, a staple of winter and Christmas markets.

Apfelschorle
Apple juice mixed with sparkling water, the everyday non-alcoholic drink of choice.

Rugen – Plan Your Trip

Turn the places from this guide into a real itinerary, with smart routing, time estimates, and everything you need for a perfect trip.

3M+ downloads · 4.6 stars · 15 years of trip planning

App Store · Google Play

Scan to download the app

Safety & health

- Chalk cliffs erode and fall, especially after storms and thaw. Keep to marked paths and stay away from the cliff edge and the foot of the cliffs.
- Ticks live in grass and forest. Check your skin after a hike.

History

- The Rani were a West Slavic people who ruled the island. Jaromarsburg was their temple fortress. The Danish king Valdemar I destroyed it in 1168.
- Sweden ruled the island from 1648 to 1815. Prussia took it over in 1815.
- Seaside tourism began in the early 19th century. Putbus had a bathing resort from 1816, Sassnitz followed in the 1860s and Binz in the 1880s.
- Nazi Germany built Prora from 1936 to 1939 as a mass holiday resort. It was never used for that purpose. Today it holds a youth hostel, hotels and apartments.
- The island was part of East Germany from 1949 to 1990.

Country facts

Quick practical facts for Germany at a glance:

CURRENCY
EUR €

EMERGENCY
112

ELECTRICITY



Type C / Type F
230 V · 50 Hz

LANGUAGES
German

TAP WATER
Safe to drink

Rügen's Unmissable Highlights

Rügen features a diverse landscape dominated by the white chalk cliffs of Jasmund National Park and the ancient beech forests of the Stubnitz. Historical landmarks range from the massive Prora complex, a 4.5-kilometer-long Nazi-era resort, to the Slavic ramparts of Jaromarsburg at Cape Arkona. The island also showcases 19th-century architecture at Granitz Hunting Lodge and the iconic Sellin Pier. Natural viewpoints like the Königsstuhl and Victoria-Sicht provide expansive vistas of the Baltic Sea and the island's jagged coastline.

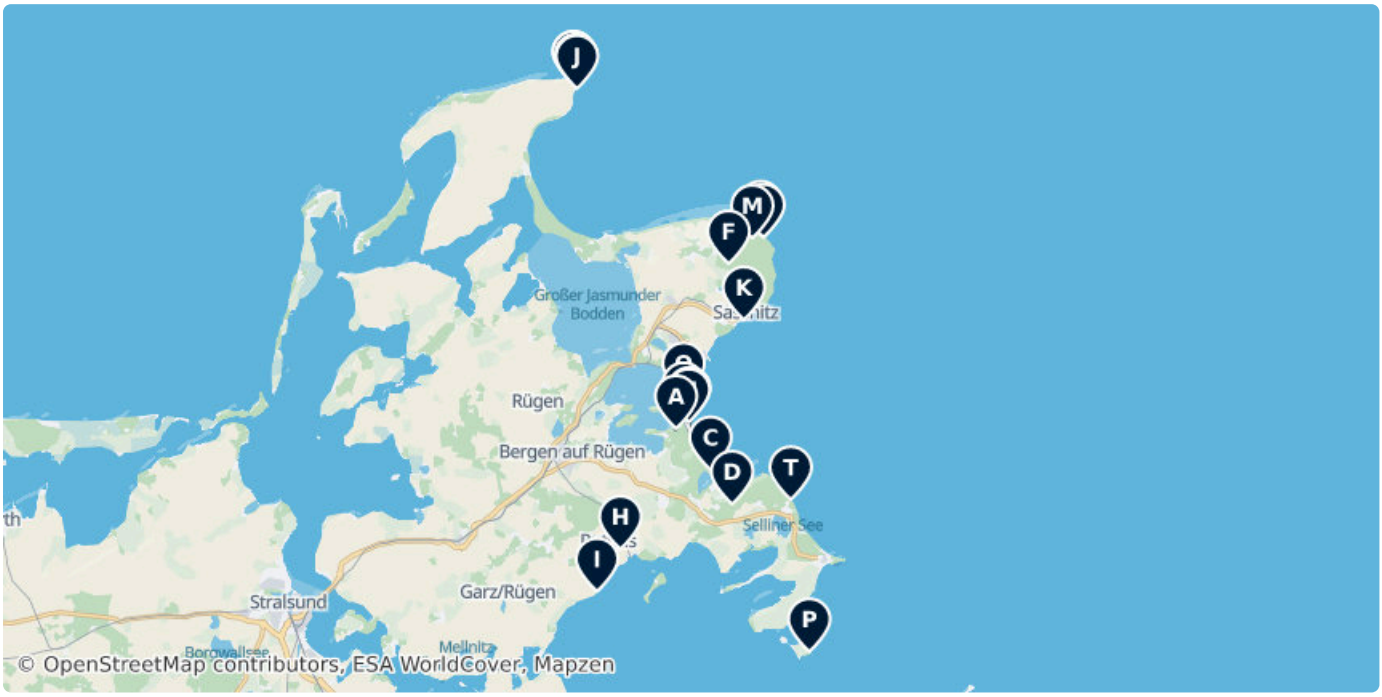



A Naturerbe Zentrum RÜGEN

This nature center features a 1,250-meter treetop path and the 'Eagle's Nest,' a 40-meter-high observation tower built around a preserved beech tree.

Forsthaus Prora 1, 18609 Binz, DE (54.43446, 13.55839)

Nov-Mar Mo–Su	09:30–16:00
May-Sep Mo–Su	09:30–19:00
Apr Mo–Su	09:30–18:00

treetop-walks.com/ruegen/, +49 38393 662200



B Königsstuhl

Königsstuhl is the best-known chalk cliff on the Stubbenkammer in Jasmund National Park on the Baltic Sea island of Rügen.

18546, Germany (54.57305, 13.66224)

Mo–Su	Open 24/7

C Ostseebad Binz station

Ostseebad Binz is a terminus railway station in the town of Binz, Mecklenburg-Vorpommern, Germany.

17 Dollahner Straße, Binz 18609, Germany (54.40498, 13.60065)



D Granitz Hunting Lodge

Granitz Hunting Lodge is located on the German island of Rügen in the vicinity of the seaside resort of Binz.

Granitzer Straße 3, 18609 Binz (54.38056, 13.62732)

May-Sep Mo–Su	09:00–18:00
Oct-Apr Mo–Su	10:00–16:00

mv-schloesser.de/de/startseite/, +49 38393 2263



E Oldtimer Museum Rügen

The Oldtimer Museum Rügen is a German railway museum based on the Baltic Sea island resort of Rügen in the state of Mecklenburg-Western...

Proraer Allee 119, 18609 Ostseebad Binz, DE (54.44373, 13.56771)

Mo–Su	10:00–17:00

oldtimer-museum-ruegen.de, +49 38393 2366



F Jasmund National Park

The Jasmund National Park is a nature reserve on the Jasmund peninsula, in the northeast of Rügen island in Mecklenburg-Vorpommern, Germany.

18546, Germany (54.55200, 13.62300)

nationalpark-jasmund.de



G Prora

The Colossus of Prora, commonly known as simply "Prora", is a building complex in the municipality of Binz on the island of Rügen, Germany.

18609, Germany (54.44039, 13.57497)



H Haus-Kopf-Über

An architectural curiosity in Putbus where a fully furnished house is built upside down on its roof, featuring inverted interior rooms and furniture.

9 Lauterbacher Straße, Putbus 18581, Germany (54.34829, 13.49005)



I Invasion of Rügen

The invasion of Rügen of 22 to 24 September 1678 was a military operation in the Swedish-Brandenburg War, or Scanian War, that ended with...

18581, Germany (54.31803, 13.46131)



J Jaromarsburg

The Jaromarsburg was a cult site for the Slavic tribe of Rani dedicated to the god Svantovit and used from the 9th to the 12th century.

18556, Germany (54.67654, 13.43669)



K U-Boot H.M.S. Otus

A decommissioned British Royal Navy Oberon-class submarine, launched in 1962 and now docked in Sassnitz as a museum ship.

Hafenstraße, Sassnitz 18546, Germany (54.51200, 13.64160)

Sa–Su Closed

hms-otus.com



L Victoria-Sicht

A coastal lookout point near the Königsstuhl cliff, named in honor of Princess Victoria of Prussia's 1865 visit.

18546, Germany (54.57083, 13.66580)

M Herthabuche

A significant ancient beech tree located within Jasmund National Park near the Herthasee and historic Slavic fortifications.

(54.57017, 13.65201)

Mo–Su Open 24/7



N Prora - South Block

The Colossus of Prora, commonly known as simply "Prora", is a building complex in the municipality of Binz on the island of Rügen, Germany.

(Unnamed Road), 18609, Germany (54.43914, 13.57389)



O Prora - North Block 3

A section of the 4.5-kilometer-long Nazi-era holiday complex that remains in a ruinous state, illustrating the original scale of the construction.

(Unnamed Road), 18609, Germany (54.45786, 13.56765)



P Lotsenturm

A former pilot watchtower on the Mönchgut peninsula, now serving as an observation tower with views over the Greifswalder Bodden.

18586, Germany (54.27490, 13.72214)



Q Marinepeilturm

Built in 1927 as a naval radio bearing tower, this structure at Cape Arkona now houses an art gallery and an observation deck.

18556, Germany (54.67745, 13.43569)

kap-arkona.de/peilturm.html



R Schinkelturm

A 22.5-meter-tall brick lighthouse at Cape Arkona designed by the prominent architect Karl Friedrich Schinkel in 1826.

3 Arkona, Arkona 18556, Germany (54.67963, 13.43250)

kap-arkona.de/sehenswuerdigkeiten/tuerme/schinkelturm



S Cape Arkona Lighthouses

The Cape Arkona Lighthouse comprises two lighthouses and a radio navigation tower on the German Baltic Sea coast in Mecklenburg-Vorpommern,...

3 Arkona, Arkona 18556, Germany (54.67954, 13.43265)

kap-arkona.de/sehenswuerdigkeiten/tuerme/leuchtfeuer



T Seebrücke Ostseebad Sellin

A 394-meter-long pier featuring a reconstructed 1906-style building that houses a restaurant and event space over the Baltic Sea.

Seebrücke Sellin, 18586 Sellin, Germany (54.38371, 13.69925)

Mo–Su 11:00–20:30

seebrueckesellin.de

Castles, Ruins & Megaliths

Rügen's historical landscape features diverse structures ranging from Neolithic megalithic tombs to 19th-century manor houses. This collection includes the Slavic Jaromarsburg earthworks at Cape Arkona and the monumental Nazi-era Prora complex. Explorers can find various Funnelbeaker culture dolmens near Lancken-Granitz and Burtevitz, the ruins of the once-grand Schloss Dwasieden, and the 19th-century Granitz Hunting Lodge. These sites trace the island's evolution from ancient spiritual centers to modern architectural relics.

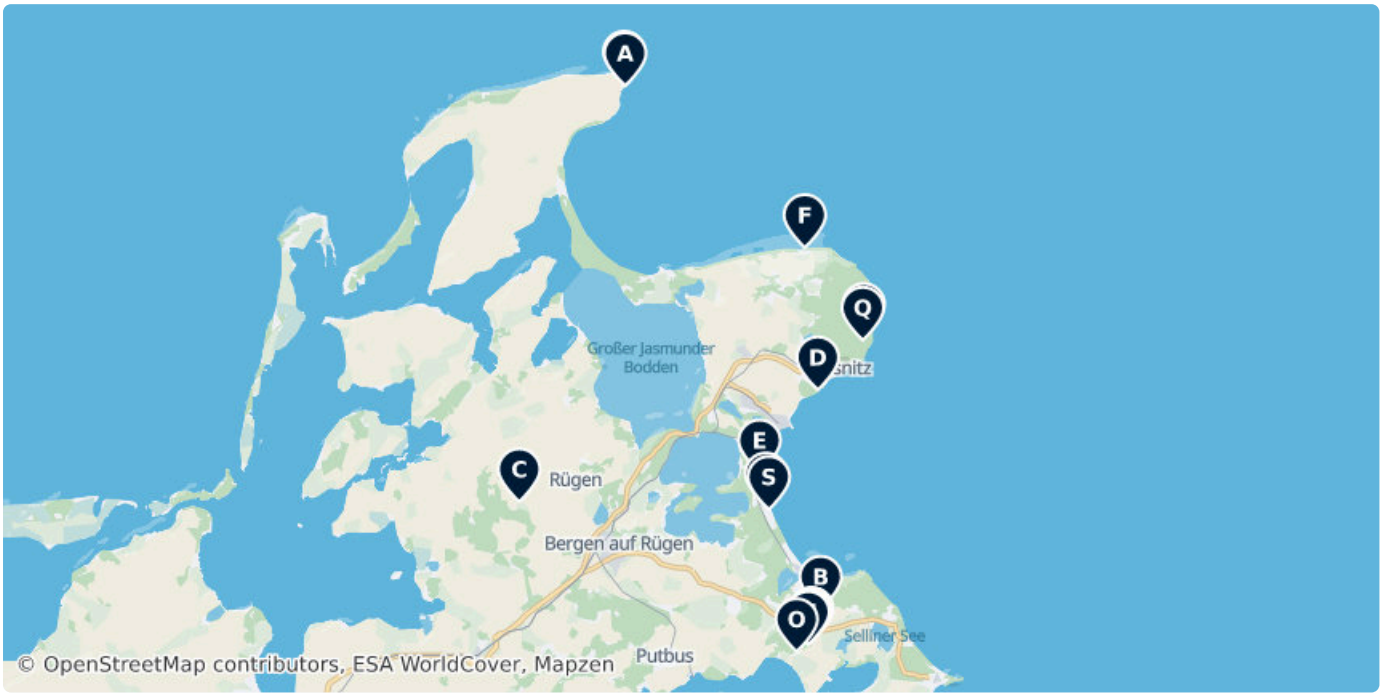



A Jaromarsburg

The Jaromarsburg was a cult site for the Slavic tribe of Rani dedicated to the god Svantovit and used from the 9th to the 12th century.

18556, Germany (54.67654, 13.43669)



B Granitz Hunting Lodge

Granitz Hunting Lodge is located on the German island of Rügen in the vicinity of the seaside resort of Binz.

Granitzer Straße 3, 18609 Binz (54.38056, 13.62732)

May-Sep Mo–Su	09:00–18:00
Oct-Apr Mo–Su	10:00–16:00

mv-schloesser.de/de/startseite/, +49 38393 2263



C Gutshaus Boldevitz

A historic manor house in the district of Parchtitz, originally dating back to the 16th century and later rebuilt in the Baroque style.

18 Boldevitz, Boldevitz 18528, Germany (54.44151, 13.33334)

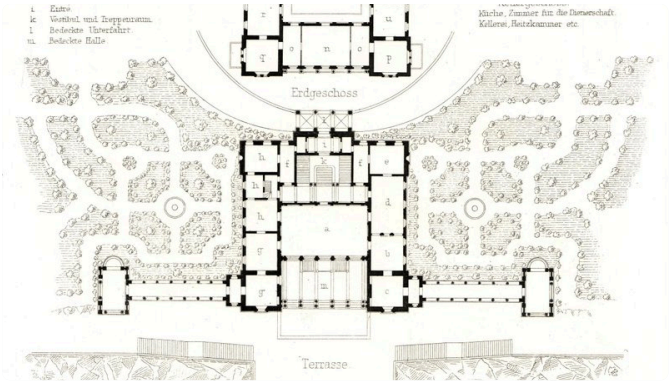

D Schloss Dwasieden

Ruins of a grand 19th-century palace built for Adolph von Hansemann, featuring granite and marble construction before its destruction in 1948.

18546, Germany (54.50481, 13.62455)

dwasieden.de



E Prora - North Block 3

A segment of the massive Nazi-era Prora holiday resort, currently existing in a state of ruin near the northern end of the complex.

(Unnamed Road), 18609, Germany (54.45786, 13.56765)

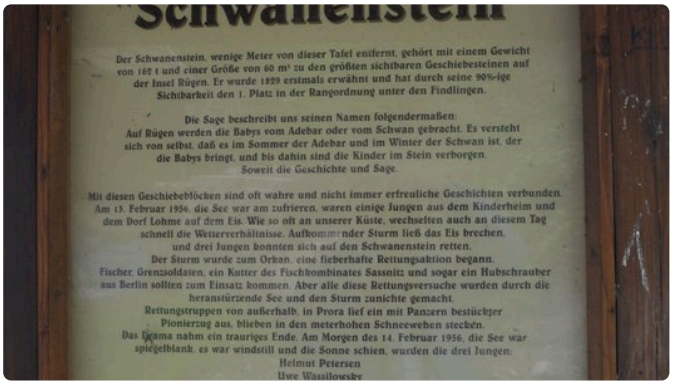

F Schwanenstein

The Schwanenstein is a glacial erratic on the island of Rügen in Germany.

Germany (54.58525, 13.61190)



G Marinepeilturm

A former naval radio bearing station located at Cape Arkona, now serving as an observation tower with views of the Baltic Sea.

18556, Germany (54.67745, 13.43569)

kap-arkona.de/peilturm.html



H Lancken-Granitz dolmens

The Lancken-Granitz dolmens are a group of seven megalith tombs in the Lancken-Granitz municipality on Rügen, northern Germany.

18586, Germany (54.36269, 13.61802)

grosssteingraeber.de/seiten/deutschland/mecklenburg-v...



I Lancken-Granitz dolmens

The Lancken-Granitz dolmens are a group of seven megalith tombs in the Lancken-Granitz municipality on Rügen, northern Germany.

18586, Germany (54.36210, 13.61754)

grosssteingraeber.de/seiten/deutschland/mecklenburg-v...



J Großsteingrab Burtevitz 4

A Neolithic megalithic tomb belonging to the Funnelbeaker culture, part of a larger group of ancient burial sites near Lancken-Granitz.

(Unnamed Road), 18586, Germany (54.36096, 13.61536)

grosssteingraeber.de/seiten/deutschland/mecklenburg-v...



K Lancken-Granitz dolmens

The Lancken-Granitz dolmens are a group of seven megalith tombs in the Lancken-Granitz municipality on Rügen, northern Germany.

18586, Germany (54.36237, 13.61776)



L Großsteingrab Lancken-Granitz 3

A well-preserved Neolithic passage grave, one of several megalithic tombs located in a field near the village of Lancken-Granitz.

18586, Germany (54.36266, 13.61821)

grosssteingraeber.de/seiten/deutschland/mecklenburg-v...



M Großsteingrab Burtevitz 1

A megalithic burial site from the Funnelbeaker culture, featuring large stones arranged into a prehistoric chamber.

(Unnamed Road), 18586, Germany (54.36123, 13.61648)

grosssteingraeber.de/seiten/deutschland/mecklenburg-v...



N Großsteingrab Burtevitz 3

A prehistoric megalithic tomb located within the Burtevitz group, dating back to the Neolithic period.

18586, Germany (54.36057, 13.61528)

grosssteingraeber.de/seiten/deutschland/mecklenburg-v...



O Ziegensteine

Also known as the Dummertevitz megaliths, these stones form the remains of several Neolithic passage graves.

18586, Germany (54.35640, 13.60386)

grosssteingraeber.de/seiten/deutschland/mecklenburg-v...



P Großsteingrab Lancken-Granitz 2

Part of the Lancken-Granitz megalithic complex, this Neolithic tomb features a stone-built burial chamber.

18586, Germany (54.36275, 13.61911)

grosssteingraeber.de/seiten/deutschland/mecklenburg-v...

Q Großsteingrab Sassnitz-Waldhalle 1

A megalithic tomb located in the Jasmund National Park area, representing the northernmost group of Neolithic graves on Rügen.

18546, Germany (54.53287, 13.66829)

grosssteingraeber.de/seiten/deutschland/mecklenburg-v...

R Großsteingrab Sassnitz-Waldhalle 2

A prehistoric burial chamber from the Funnelbeaker culture, situated in the coastal forest near Sassnitz.

18546, Germany (54.53496, 13.66927)

grosssteingraeber.de/seiten/deutschland/mecklenburg-v...



S Prora - South Block 1

A section of the three-mile-long Prora complex, originally designed in the 1930s as a Strength Through Joy seaside resort.

Strandstraße, 18609, Germany (54.43714, 13.57666)



T Prora - South Block

The Colossus of Prora, commonly known as simply "Prora", is a building complex in the municipality of Binz on the island of Rügen, Germany.

(Unnamed Road), 18609, Germany (54.43914, 13.57389)

Historic Churches of Rügen

Rügen's ecclesiastical landscape features a diverse collection of brick Gothic, Romanesque, and 19th-century structures. Highlights include the 12th-century Pfarrkirche Altenkirchen, one of the island's oldest buildings, and the octagonal Uferkapelle in the fishing village of Vitt. From the towering St. Mary's in Bergen to small village chapels like the wooden structure in Ralswiek, these sites showcase centuries of Pomeranian religious history and regional architectural styles.





A Kirche Göhren

Built in 1930, this village church reflects the regional resort architecture of the early 20th century.

16 Alte Kirchstraße, Göhren 18586, Germany (54.34034, 13.73653)

kirche-auf-moenchgut.de, +49383088248



B St. Marienkirche

A late Romanesque brick church from the late 12th century. It is the oldest building on the island and features unique medieval wall paintings.

Kirchplatz, 18528 Bergen auf Rügen, DE (54.41721, 13.43243)

kirche-bergen.de



C St. Nikolai

Late Gothic brick church located by the former ferry dock, offering views across the water to Stralsund.

9 Kirchweg, Altefähr 18573, Germany (54.33001, 13.12554)



D Maria Magdalena - Kirche Vilmnitz

A late Romanesque and Gothic brick church that serves as the traditional burial site for the noble Putbus family.

2 Alte Bäderstraße, Vilmnitz 18581, Germany (54.35740, 13.51787)



E Evangelische Kirche Baabe

A simple village church built in 1929 in the regional style to serve the seaside resort.

3 Strandstraße, Baabe 18586, Germany (54.36002, 13.70593)



F St. Johannes

Gothic brick building from the 14th century featuring a notable baroque interior.

6 Dorfstraße, Rambin 18573, Germany (54.35509, 13.20484)



G Zum Heiligen Kreuz

A rare octagonal Gothic brick chapel built in 1482, located in the district of Bessin.

6 Bessin, Bessin 18573, Germany (54.36342, 13.14870)



H Evangelische Kirche Binz

Neo-Gothic church completed in 1913 to accommodate the growing number of visitors to the Binz seaside resort.

1A Bahnhofstraße, Binz 18609, Germany (54.39842, 13.61014)



I Dorfkirche Groß Zicker

Late Gothic brick church from the 14th century, featuring a wooden bell tower and simple interior typical of the Mönchgut peninsula.

17 Boddenstraße, Groß Zicker 18586, Germany (54.29575, 13.68995)



J St. Johanneskirche

15th-century Gothic brick church known for its well-preserved baroque furnishings and ornate interior decor.

23a Putbuser Straße, Zirkow 18528, Germany (54.38781, 13.53963)



K Schlosskirche

19th-century palace church converted from a former royal stable building into a Neo-Gothic place of worship.

(54.35027, 13.46801)



L St.-Johannis-Kirche

Neo-Gothic structure built in 1883 to serve the expanding port town and its seasonal visitors.

19 Stubbenkammerstraße, Sassnitz 18546, Germany (54.51941, 13.64953)

sassnitz.m-vp.de/st-johannis-kirche-sassnitz/



M St. Michaelis

Late Romanesque/Gothic brick church featuring a significant 15th-century altar.

1 Markt, Sagard 18551, Germany (54.52627, 13.55563)

gemeinde-sagard.de/kultur/st-michaelis-kirche/



N St. Jacobi

Gothic brick church rebuilt in the 18th century after a fire; it houses a notable historic organ.

7 Platz der Solidarität, Gingst 18569, Germany (54.45646, 13.26014)

kirche-mv.de/gingst



O St.-Marien-Kirche zu Waase

15th-century church on Ummanz island, famous for the Antwerp Altarpiece, a masterpiece of late Gothic woodcarving from 1520.

2 Am Focker Strom, Waase 18569, Germany (54.45723, 13.17959)

kirche-mv.de/gingst, +49 38305 328



P Pfarrkirche Altenkirchen

One of Rügen's oldest churches, dating to 1185. It contains the 'Svantevit stone,' a relic from the island's Slavic era.

An der Kirche, 18556 Altenkirchen, Germany (54.63504, 13.34136)



Q Sankt Georg

A three-aisled Gothic brick hall church from the 15th century with a separate wooden bell tower.

1 Dorfstraße, Wiek 18556, Germany (54.62089, 13.28871)



R Uferkapelle Vitt

Octagonal chapel built in 1806 near Cape Arkona to provide services for local fishermen during the herring season.

Vitt, Vitt 18556, Germany (54.66679, 13.42969)

Mo–Su sunrise–sunset



S Landow Village Church

The village church of Landow is the Evangelical parish church of the parish of Rambin in the south of the German island of Rügen.

(54.40401, 13.25957)



T Holzkapelle Ralswiek

Small wooden chapel built in 1907. Originally constructed in Sweden, it was transported and reassembled in Ralswiek.

K7, 18528, Germany (54.46809, 13.45018)

DATA SOURCES

Map data	© OpenStreetMap contributors, ESA WorldCover, Mapzen
Data	© OpenStreetMap contributors, Wikipedia, Tripomatic, Official websites

IMAGE CREDITS

- Naturerbe Zentrum RÜGEN — "Foto aufgenommen am 31.7.2013 auf dem Gelände des Naturerbe-Zentrums auf der..." by Klugschnacker, CC BY-SA 3.0
- Königsstuhl — "Die Bilder wurden von mir während eines einstündigen Rundflugs ab Flugplatz..." by Klugschnacker, CC BY-SA 3.0
- Granitz Hunting Lodge — "Granitz hunting lodge on the island of Rügen" by Lars0001, Public domain
- Oldtimer Museum Rügen — "BMW Oldtimer im Technikmuseum Prora." by Tkarcher, CC BY-SA 3.0
- Jasmund National Park — "Rotbuchen im Nationalpark Jasmund auf Rügen." by Queryzo, CC-BY-SA-3.0
- Prora — "Prora - view from seaside" by Steffen Löwe, Public domain
- Haus-Kopf-Über — "Haus-Kopf-über in Putbus" by Olaf Meister, CC BY-SA 3.0
- Invasion of Rügen — "Landung des Großen Kurfürsten auf Rügen, 1678 (zeitgenössisch)" by Unknown, Public domain
- Jaromarsburg — "Slavonic ring fortress at Kap Arkona" by Stefan Klatt, Public domain
- U-Boot H.M.S. Otus — "U-Boot H.M.S. Otus" by Lukas Nevosad, CC-BY-SA
- Victoria-Sicht — "Victoria-Sicht" by Amir Hashemi Tabatabaei, CC-BY-SA
- Prora - South Block — "Prora - view from seaside" by Steffen Löwe, Public domain
- Prora - North Block 3 — "Prora - view from seaside" by Steffen Löwe, Public domain
- Lotsenturm — "Thiessow Lotsenhaus" by Olaf Meister, CC BY-SA 3.0
- Marinepeilturm — "Cape Arkona, Bearing Tower" by Unukorno, CC BY-SA 3.0
- Schinkelturm — "Germany / Rügen / Kap Arkona" by Dirk Schmidt, CC BY-SA 3.0
- Cape Arkona Lighthouses — "Cape Arkona, island of Rügen, Lighthouses" by Unukorno, CC BY-SA 3.0
- Seebrücke Ostseebad Sellin — CC-BY-SA
- Jaromarsburg — "Slavonic ring fortress at Kap Arkona" by Stefan Klatt, Public domain
- Granitz Hunting Lodge — "Granitz hunting lodge on the island of Rügen" by Lars0001, Public domain
- Gutshaus Boldevitz — "Das Herrenhaus auf Gut Boldevitz, Rügen" by Einmeier, CC BY-SA 3.0
- Schloss Dwasieden — "Rügen - Schloss Dwasieden, plan view" by Friedrich Hitzig (1811-1881), Public domain
- Prora - North Block 3 — "Prora - view from seaside" by Steffen Löwe, Public domain
- Schwanenstein — "Infotafel zu Sage und Unglück am Schwanenstein Lohme" by Chron-Paul, CC BY-SA 4.0
- Marinepeilturm — "Cape Arkona, Bearing Tower" by Unukorno, CC BY-SA 3.0
- Lancken-Granitz dolmens — "Megalithic tomb Lancken-Granitz 3" by Einsamer Schütze, CC BY-SA 3.0
- Lancken-Granitz dolmens — "Megalithic tomb Lancken-Granitz 3" by Einsamer Schütze, CC BY-SA 3.0
- Großsteingrab Burtevitz 4 — "Megalithic tomb Lancken-Granitz 3" by Einsamer Schütze, CC BY-SA 3.0
- Lancken-Granitz dolmens — "Megalithic tomb Lancken-Granitz 3" by Einsamer Schütze, CC BY-SA 3.0
- Großsteingrab Lancken-Granitz 3 — "Megalithic tomb Lancken-Granitz 3" by Einsamer Schütze, CC BY-SA 3.0
- Großsteingrab Burtevitz 1 — "Megalithic tomb Lancken-Granitz 3" by Einsamer Schütze, CC BY-SA 3.0
- Großsteingrab Burtevitz 3 — "Megalithic tomb Lancken-Granitz 3" by Einsamer Schütze, CC BY-SA 3.0
- Ziegensteine — "Der abgebildete Findling mit der Kreuzrille ist Bestandteil der neolithischen..." by Volker roesing, CC BY-SA 3.0
- Großsteingrab Lancken-Granitz 2 — "Megalithic tomb Lancken-Granitz 3" by Einsamer Schütze, CC BY-SA 3.0
- Prora - South Block 1 — "Prora - view from seaside" by Steffen Löwe, Public domain
- Prora - South Block — "Prora - view from seaside" by Steffen Löwe, Public domain
- Kirche Göhren — "Dorfkirche Göhren März 2010" by Jean-Luc 2005, CC-BY-SA-3.0
- St. Marienkirche — "Bergen (Rügen) - Marienkirche" by THFR, CC-BY-SA-3.0
- St. Nikolai — "Deckenmalerei im Chor der St. Nikolai-Kirche Altefähr, Rügen" by Smial, CC BY-SA 2.0 de
- Maria Magdalena - Kirche Vilmnitz — "Die Bilder wurden von mir während eines einstündigen Rundflugs ab Flugplatz..." by Klugschnacker, CC BY-SA 3.0
- Evangelische Kirche Baabe — "Die evangelische Dorfkirche wurde 1929 erbaut. Grundsteinlegung war am 11. Juli..." by Gerhard Giebener, CC BY 2.0
- St. Johannes — "St. Johannis-Kirche, Rambin, Rügen" by Smial, CC BY-SA 2.0 de
- Zum Heiligen Kreuz — "Kapelle Bessin" by Klugschnacker, CC BY-SA 3.0
- Evangelische Kirche Binz — "Dorfkirche Binz. Erbaut wurde die Kirche 1911 - 1913 im neugotischen Stil..." by Gerhard Giebener, CC BY 2.0
- Dorfkirche Groß Zicker — "Dorfkirche Groß Zicker - Orgel und Radleuchter" by Johamar, CC BY-SA 4.0
- St. Johanneskirche — "Kirche Zirkow Blick auf den Altar" by AlterWolf49, CC BY-SA 3.0
- Schlosskirche — "Die Bilder wurden von mir während eines einstündigen Rundflugs ab Flugplatz..." by Klugschnacker, CC BY-SA 3.0
- St.-Johannis-Kirche — "Orgel in der St.-Johannis-Kirche Sassnitz (Rügen)" by Hajotthu, CC-BY-SA-3.0
- St. Michaelis — "Sagard, church St. Michael" by Unukorno, CC BY-SA 3.0
- St. Jacobi — "Südseite der Sankt Jacob Kirche in Gingst auf Rügen, Deutschland" by Olaf2, CC BY-SA 3.0
- St.-Marien-Kirche zu Waase — "Antwerpener Schnitzaltar in der Kirche St. Marien zu Waase: Kreuzigung" by Charlie1965nrw, CC-BY-SA-3.0
- Pfarrkirche Altenkirchen — "The Protestant Parish church of Altenkirchen, Rügen, Mecklenburg-Vorpommern." by Felix König, CC BY 3.0
- Sankt Georg — "Kirche von Wiek (Rügen) - reich gestalteter Altar" by Chron-Paul, CC BY-SA 3.0
- Uferkapelle Vitt — "Vitt, Rügen, chapel" by Unukorno, CC-BY-SA-3.0
- Landow Village Church — "Dorfkirche Landow" by Rauenstein, CC BY-SA 3.0
- Holzkapelle Ralswiek — "Holzkapelle in Ralswiek auf Rügen" by Olaf Meister, CC BY-SA 3.0

A free travel guide — not for sale. Travel guide generated with AI on November 23, 2026. Text and layout by Tripomatic, licensed under CC BY-SA 4.0. Map data © OpenStreetMap contributors, available under the ODbL. Photos are under their own licences, as credited on this page.