

San Gimignano

Tuscany · Italy

TRAVEL GUIDE

Tripomatic

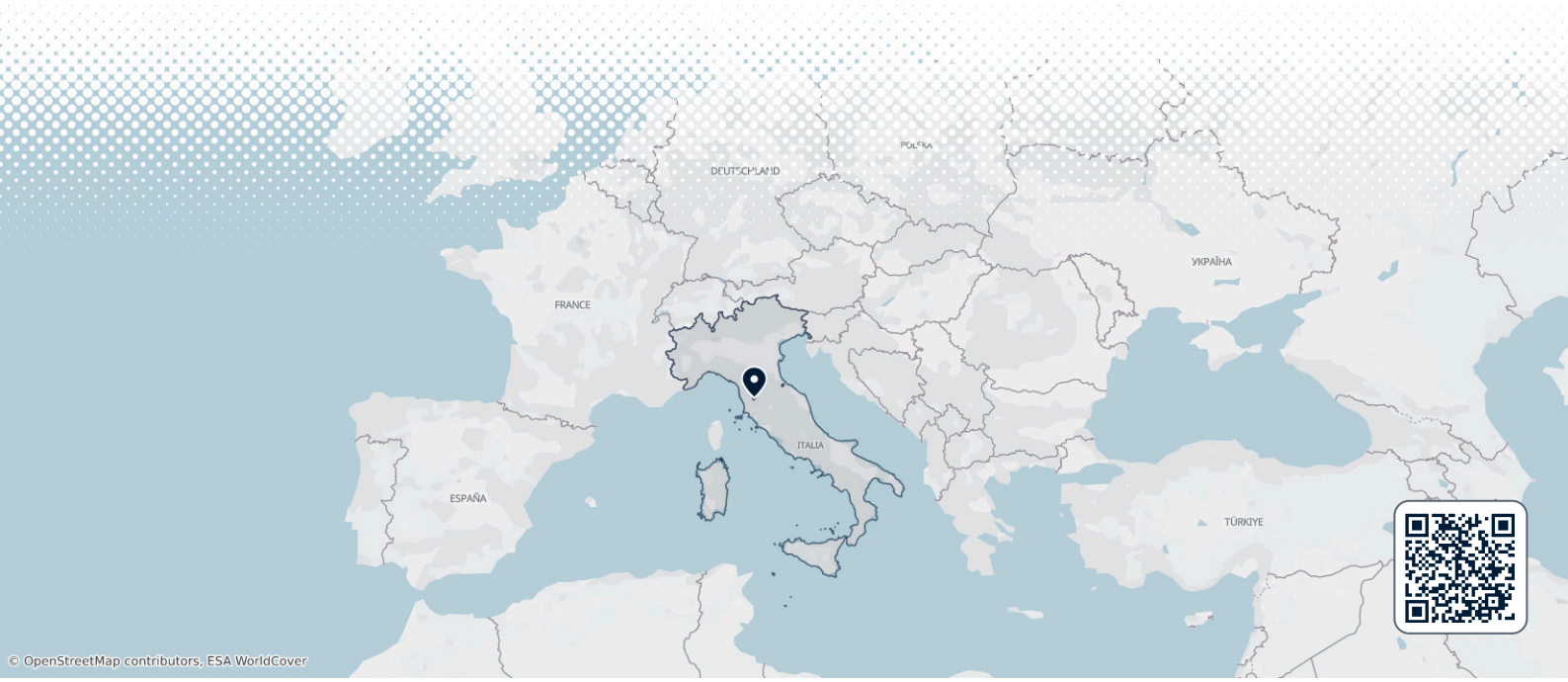

Overview

San Gimignano is a small walled hill town in the Tuscan countryside between Florence and Siena. It is famous for its medieval skyline. Rich merchant families once built dozens of stone tower houses here, and 14 of them still stand. The historic centre has been a UNESCO World Heritage Site since 1990.

Inside the walls, the town is compact and mostly car-free, with two linked main squares, frescoed churches and long views over vineyards and olive groves. It is also the home of Vernaccia di San Gimignano, a crisp white wine. Most visitors come on a day trip, so staying overnight lets you see the streets quiet in the early morning and evening. It suits a slow stop on a Tuscan road trip, with good walking and wine country all around.

When to visit

Late spring (May and June) and early autumn (September and October) are the best times, with warm days and green or harvest-coloured hills. July and August are hot and the town is very crowded at midday. Winter is cool and damp, and many shops and restaurants keep shorter hours.

The biggest annual event is the **Ferie delle Messi**, a medieval harvest festival on the third weekend of June. Hundreds of people in costume parade through the streets. The weekend ends with the Giostra dei Bastoni, a contest between the four town quarters in the park of Rocca di Montestaffoli.

MONTH	CONDITIONS	DAY °C avg / max	NIGHT °C avg / min	
January	Poor Poor for sightseeing	9° / 14° Feels like 5°	1° / -4°	Dry air · Calm winds
February	Poor Poor for sightseeing	10° / 15° Feels like 7°	1° / -4°	Dry air · Calm winds
March	Fair Fair for sightseeing	14° / 19° Feels like 10°	3° / -2°	Dry air
April	Good Good for sightseeing	18° / 23°	6° / 1°	Dry air · Calm winds
May	Great Great for sightseeing	23° / 29°	11° / 7°	Dry air · Calm winds
June	Great Great for sightseeing	29° / 36°	15° / 11°	Calm winds
July	Fair Fair for sightseeing	32° / 38°	18° / 14°	22 sunny days · Calm winds · Up to 7 days above 35°
August	Fair Fair for sightseeing	32° / 38°	18° / 14°	20 sunny days · Calm winds · Up to 7 days above 35°
September	Great Great for sightseeing	26° / 33°	14° / 9°	Dry air · Calm winds
October	Great Great for sightseeing	21° / 26°	10° / 5°	Dry air · Calm winds
November	Fair Fair for sightseeing	14° / 19°	6° / -1°	12 rainy days · Dry air · Calm winds
December	Poor Poor for sightseeing	10° / 15° Feels like 6°	2° / -3°	Dry air · Calm winds

Best months: May, June, September, October

Climate data: NASA POWER (MERRA-2) · 1996–2025

Top sights

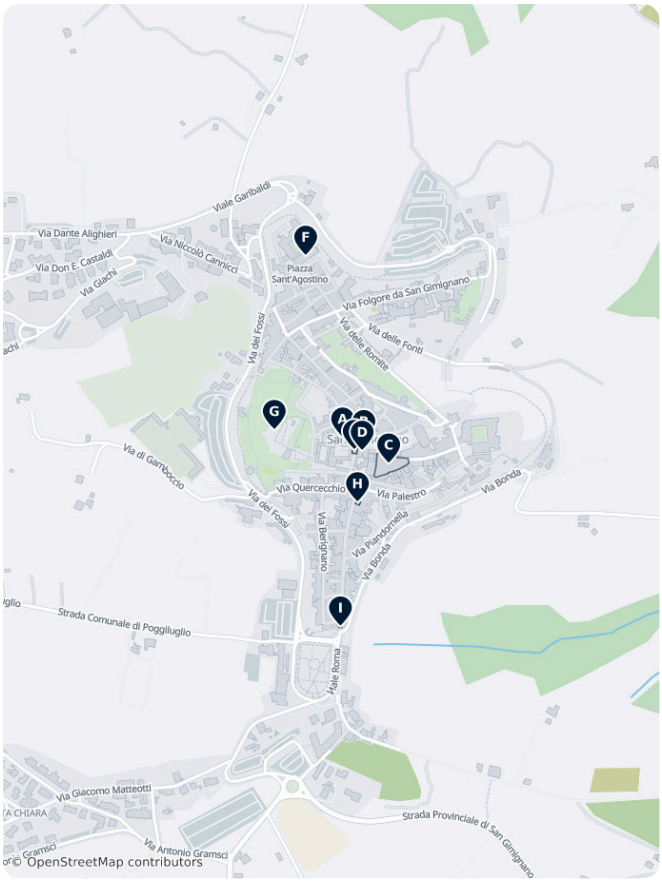

A Collegiata di Santa Maria Assunta is the main church of the town. Its plain facade hides an interior covered in 14th-century frescoes of Old and New Testament scenes, plus the Chapel of Santa Fina painted by *Domenico Ghirlandaio*.

B Piazza del Duomo is the civic and religious heart of the town, framed by the Collegiata, the town hall and several towers.

C Piazza della Cisterna is a sloping triangular square around an old stone well, ringed by tower houses. It is the town's favourite meeting point.

D Museo Civico fills the upper floors of the medieval town hall. Highlights are the Sienese and Florentine paintings and the large *Maestà* fresco by *Lippo Memmi* in the council hall named after *Dante*.

E Torre Grossa is the tallest tower in town at 54 metres. The same ticket as the museum lets you climb it for the best view over the rooftops and the Elsa valley.

F Chiesa di Sant'Agostino is a large 13th-century church at the quiet northern end of town. Its choir holds *Benozzo Gozzoli*'s fresco cycle of the life of Saint Augustine.

G Rocca di Montestaffoli is the ruined hilltop fortress next to the Collegiata. Its walls enclose a small park, and the remaining tower gives a classic view of the town's skyline.

H Torre dei Campatelli is a medieval tower house with its later family home, run by the Italian heritage trust FAI. It shows how a tower family lived over the centuries.

I Porta San Giovanni is the main southern gate, completed in 1262. Most visitors enter the town here.

San Gimignano – Plan Your Trip
Turn the places from this guide into a real itinerary, with smart routing, time estimates, and everything you need for a perfect trip.
3M+ downloads · 4.6 stars · 15 years of trip planning
App Store · Google Play
Scan to download the app

What to experience

Some of the best moments here are tied to the town's walls, wine and seasons.

- **Climb a tower at sunset**: go up Torre Grossa late in the day, when the light turns the towers and hills gold.
- **Taste Vernaccia where it is made**: the white wine of San Gimignano was the first Italian wine to get DOC status, in 1966. Try it at Museo del Vino Vernaccia di San Gimignano or visit one of the wineries in the hills just outside town.
- **Walk the countryside below the walls**: a path leads down from the Porta delle Fonti to Fonti medievali, the old stone washing fountains. Longer walkers can follow a stage of the Via Francigena pilgrim route, which passes through town.
- **See the town after the day-trippers leave**: tour buses leave in the late afternoon. Stay for an evening walk through the empty squares.
- **Join the Ferie delle Messi**: in June, the four town quarters compete in archery and other games in medieval costume.

Day trips

San Gimignano sits in the middle of Tuscany, so many famous towns are an easy day out. Public transport usually means a change in Poggibonsi, so a car gives the most freedom.

- **Colle di Val d'Elsa** — ≈20 min by car. A two-level hill town known for its crystal glass workshops and quiet upper old town.
- **Certaldo** — ≈20 min by car or bus. The upper town, reached by funicular, is the brick village of the writer *Giovanni Boccaccio*.
- **Monteriggioni** — ≈30 min by car. A tiny village completely enclosed by a ring of 13th-century walls and towers.
- Ⓐ Volterra — ≈40 min by car, or a seasonal direct bus. An Etruscan and medieval hilltop town famous for alabaster carving and wide views.
- Ⓑ Siena — ≈1 hour by car or bus. The great Gothic city of the Campo square and the Duomo.
- Ⓒ Greve in Chianti — ≈1 hour by car through vineyards. The market town at the heart of the Chianti wine region.
- Ⓓ Florence — ≈1 hour 15 min by car, or train and bus. The Renaissance capital of Tuscany.

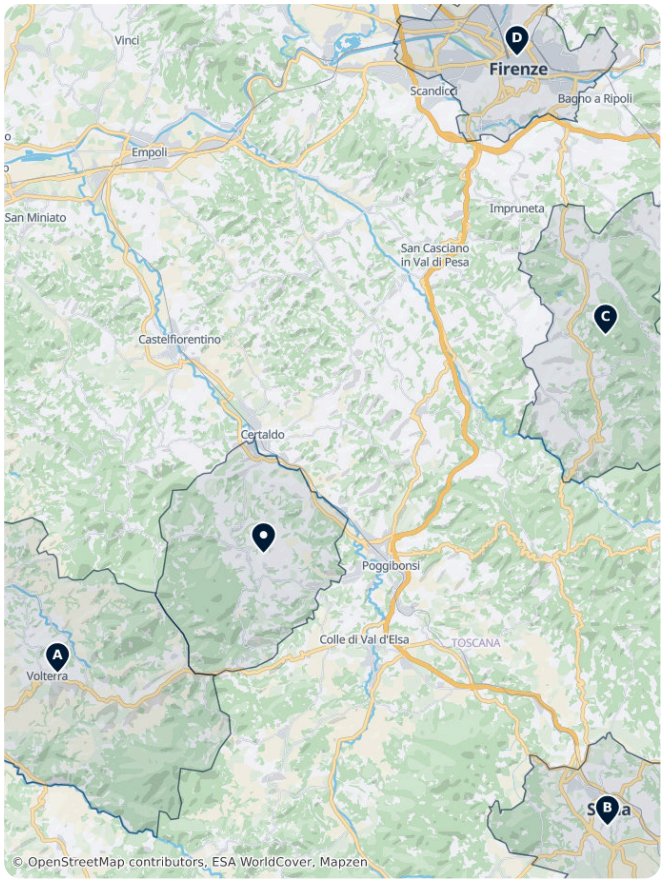

Where to explore

San Gimignano is one of many classic stops in Tuscany. These destinations combine well with it on a longer trip.

- **Nearby cities**: Florence, Siena, Pisa and Lucca.
- **Hill towns**: Volterra, Montepulciano, Pienza and Cortona.
- **Wine country**: Greve in Chianti in the Chianti hills and Montalcino, home of Brunello.

Getting there

San Gimignano has no railway station. The usual gateway is Poggibonsi, about 12 km away in the valley below.

- **By air**: Florence Airport (FLR) is the closest, about 1 hour by car. Pisa Airport (PSA) has more flights and is about 1.5 hours by car. From either airport, take the train into the city and continue by train and bus as below.
- **By train**: take a regional train to Poggibonsi-San Gimignano station. It is about 1 hour from Florence (some trains need a change at Empoli) and about 30 minutes from Siena. You can buy one combined train and bus ticket to "S. Gimignano Centro Storico". Trenitalia
- **By bus**: Autolinee Toscane buses run from the square in front of Poggibonsi station to the town gates in about 20 minutes. From Florence, the 131 express bus to Poggibonsi is a good alternative to the train. From Siena, bus 130/A sometimes runs through to San Gimignano without a change. On board you can tap a contactless bank card; tap it when you get on **and** when you get off. Autolinee Toscane
- **By car**: the town is about 15 minutes from the Florence–Siena expressway, exit Poggibonsi Nord.

Getting around

- **On foot**: the walled centre is small and best seen on foot. From the southern gate to the northern gate is about 1 km, with some steep and cobbled streets.
- **Buses**: Autolinee Toscane buses stop at the main gates, Porta San Giovanni and Porta San Matteo. Buy tickets in the at bus app or at a ticket office, or tap a contactless bank card on board when you get on and again when you get off. Autolinee Toscane
- **Cycling**: the town itself is too steep and crowded for bikes. The surrounding hills are popular with fit road cyclists and e-bike tours.

Getting around on foot & by bike

WALKABILITY

High

The walled centre is compact and mostly car-free, about 1 km end to end, with steep cobbled streets.

CYCLING INFRASTRUCTURE

Low

Too steep and crowded for cycling in town; the surrounding hills suit fit road cyclists and e-bikes.

Driving

- **Is a car worth it?** yes, if you want to explore the countryside, wineries and nearby hill towns. You do not need a car inside the town.
- **Restrictions**: the walled centre is a **limited traffic zone (ZTL)** enforced by cameras. Only residents and guests of hotels inside the walls with a permit may drive in.
- **Parking**: use the paid car parks outside the walls. Giubileo (P1) is closest to Porta San Giovanni, and Montemaggio (P2) and Bagnaia (P3) are a short walk away. Car parks fill up by late morning in summer, so arrive early.

Food & drink

San Gimignano's own specialties are Vernaccia white wine and saffron, which has been grown around the town since the Middle Ages. Local menus also feature Tuscan classics such as pici pasta, wild boar, pecorino cheese and cured meats.

For something distinctive, queue for an ice cream at Gelateria Dondoli on Piazza della Cisterna. Its owner, *Sergio Dondoli*, is a gelato world champion, and flavours use local saffron and Vernaccia. For meals, the quieter side streets away from Via San Giovanni have better value than the main squares. The farm restaurants and wineries in the surrounding hills are worth the drive for a long lunch.

What to eat & drink

LUNCH

Pizza Margherita
Thin-crust pizza topped with tomato, mozzarella, and basil, invented in Naples and still best there.

DINNER

Spaghetti alla Carbonara
Pasta with egg, cured pork cheek (guanciale), pecorino cheese, and black pepper, a Roman classic.

Risotto alla Milanese
Creamy saffron-infused rice dish from Milan, often served alongside braised veal shank.

Lasagna · Lasagne al Forno
Layered baked pasta with ragu, bechamel, and cheese, a staple of Emilia-Romagna cooking.

SNACKS & STREET FOOD

Prosciutto and Cheese · Prosciutto e Formaggio
Cured ham paired with regional cheeses, a common antipasto plate found nationwide.

SWEETS & DESSERTS

Gelato
Dense, slow-churned Italian ice cream, traditionally lower in fat and air than American-style ice cream.

Tiramisu · Tiramisù
Layered dessert of coffee-soaked ladyfingers and mascarpone cream, dusted with cocoa.

DRINKS

Espresso · Caffè
A short, strong shot of coffee drunk quickly, usually standing at a bar counter.

Wine · Vino
Italy is one of the world's largest wine producers, with regional styles from Piedmont's Barolo to Tuscany's Chianti.

Aperol Spritz
A bittersweet orange aperitif mixed with prosecco and soda water, a staple of the early-evening aperitivo.

San Gimignano – Plan Your Trip

Turn the places from this guide into a real itinerary, with smart routing, time estimates, and everything you need for a perfect trip.

3M+ downloads · 4.6 stars · 15 years of trip planning

App Store · Google Play

Scan to download the app

Safety & health

San Gimignano is very safe. Violent crime is rare, and the main nuisance is crowding at midday in high season. Keep an eye on bags and phones in the busy squares and on crowded buses.

The streets are steep and cobbled, so wear good shoes and carry water on hot summer days. Climbing the towers involves many narrow steps.

History

A small Etruscan village stood on this hill as early as the 3rd century BC. The town grew rich in the Middle Ages from the Via Francigena, the pilgrim road to Rome, and from trade in saffron and wine.

Rival families built tower houses to show their wealth and to defend themselves, and at its peak the town had around 72 of them. The commune built its own tower, Torre Grossa, finished in 1311 next to the town hall. *Dante Alighieri* came here in 1300 as an ambassador of the Tuscan Guelph League and spoke in the council hall that now carries his name, inside Museo Civico.

The Black Death of 1348 killed about half of the townspeople, and soon afterwards San Gimignano came under the rule of Florence. The Florentines built Rocca di Montestaffoli to control the town. Trade moved elsewhere, and the town was left almost unchanged. That decline is why the medieval skyline survived. Today San Gimignano 1300 shows a scale model of the town as it looked around 1300.

Country facts

Quick practical facts for Italy at a glance:

CURRENCY
EUR €

EMERGENCY
112

ELECTRICITY



Type C / Type F / Type L
230 V · 50 Hz

LANGUAGES
Italian

TAP WATER
Safe to drink

San Gimignano's Timeless Towers and Medieval Heart

Known as the "Town of Fine Towers," San Gimignano keeps 14 of its medieval tower houses inside a ring of 13th-century walls. This UNESCO World Heritage site centres on two linked squares, Piazza del Duomo and Piazza della Cisterna, with the frescoed Collegiate Church, the town hall museums and the 54-metre Torre Grossa. Highlights also include the Sant'Agostino church with its Renaissance frescoes, the Rocca di Montestaffoli viewpoint and the Porta San Giovanni gateway.

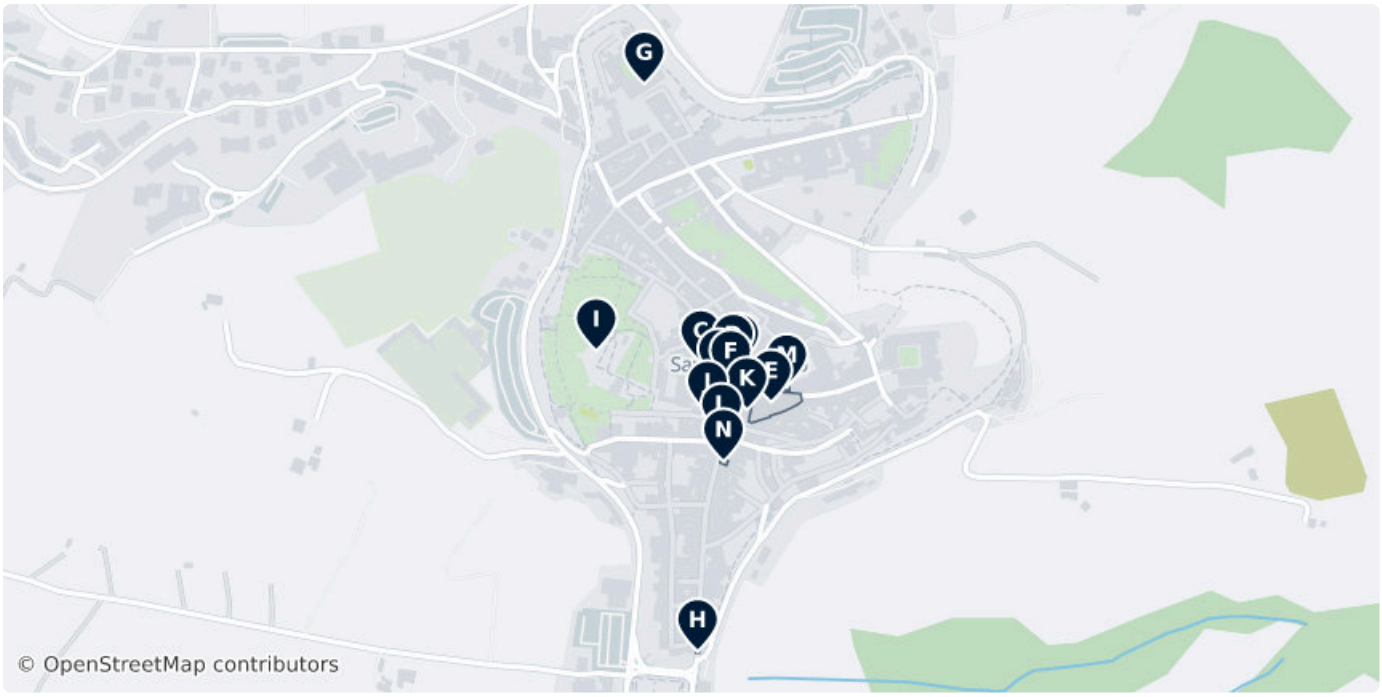



A San Gimignano

San Gimignano is a small walled medieval hill town in the province of Siena, Tuscany, north-central Italy.

3 Piazza Duomo, San Gimignano 53037, Italy (43.46780, 11.04321)

sangimignano.com/en/, +39 577 940008



B Torre Grossa

Torre Grossa is the tallest tower in San Gimignano, standing at 54 m high.

4 Piazza Duomo, San Gimignano 53037, Italy (43.46763, 11.04291)



C Collegiate Church of San Gimignano

The Collegiata di Santa Maria Assunta or Duomo di San Gimignano is a Roman Catholic collegiate church and minor basilica in San Gimignano, covered inside with 14th-century fresco cycles.

Piazza Duomo, 2, 53037 San Gimignano SI, Italy
(43.46783, 11.04265)

duomosangimignano.it



D Piazza del Duomo

Piazza del Duomo is the civic and religious heart of San Gimignano, framed by the Collegiate Church, the town hall and several towers.

Piazza Duomo, San Gimignano, Tuscany 53037, Italy
(43.46779, 11.04313)



E Piazza della Cisterna

Triangular medieval square built around a stone well, ringed by tower houses and linked to Piazza del Duomo.

Piazza della Cisterna, 53038 San Gimignano SI, Italy
(43.46741, 11.04369)



F Museo Civico

Located in the Palazzo Comunale, this museum houses 13th to 15th-century Sienese and Florentine art, including the famous Maestà fresco by Lippo Memmi.

Piazza Duomo 2 (43.46762, 11.04309)

Apr-Oct Mo–Su	10:00–19:30
Nov-Mar Mo–Su	10:00–17:00
Jan 16-Feb 15 Mo–Su	Closed

sangimignanomusei.it, +39 0577 286300



G Igreja Sant'Agostino

Large 13th-century Augustinian church at the north end of town, known for Benozzo Gozzoli's fresco cycle of the life of Saint Augustine.

Piazza Sant'Agostino, 10, San Gimignano Siena, Italia (43.47081, 11.04181)



H Gate of San Giovanni

The main southern entrance to the town, completed in 1262. It features a classic Sienese arch and served as the primary gateway for pilgrims traveling the Via Francigena.

1 Piazzetta della Madonna, San Gimignano 53037, Italy (43.46474, 11.04260)



I Rocca di Montestaffoli

A 14th-century fortress built by the Florentines on the town's highest point. It now serves as a public park and vantage point offering panoramic views of the Tuscan countryside.

9 Via della Rocca, San Gimignano 53037, Italy (43.46796, 11.04111)



J Museum SanGimignano1300

SanGimignano1300 is an artistic and historical museum located in the old city of San Gimignano. The museum was inaugurated in February 2010.

Via Costarella 3, San Gimignano, Italy (43.46729, 11.04275)

Mo–Su 10:00–19:00

sangimignano1300.com, +39 327 439 5165



K Gelateria Dondoli

Renowned gelateria in Piazza della Cisterna, known for experimental flavors like Crema di Santa Fina with saffron and pine nuts, and Vernaccia wine sorbet.

Piazza della Cisterna 4, 53037 San Gimignano (43.46733, 11.04333)

Mo–Su 09:00–22:00

gelateriadondoli.com, +39 0577942244



L Cugnanesi Tower

13th-century tower beside the Arco dei Becci, one of the tallest tower houses still standing in the town.

7 Via degl'Innocenti, San Gimignano 53037, Italy (43.46705, 11.04295)



M Tower of Devil

A medieval tower in Piazza della Cisterna characterized by its white stone base and dark crowning. Local legend claims its height increased mysteriously during the owner's absence.

17 Vicolo dell'Oro, San Gimignano 53037, Italy (43.46757, 11.04392)



N Torre dei Campatelli

A 12th-century tower-house and 18th-century palace managed by FAI. The museum displays the original furnishings and history of the Campatelli family.

Via San Giovanni 3031, 53037 (43.46677, 11.04298)

Mo–Su 10:30–17:00

fondoambiente.it/luoghi/torre-e-casa-camp..., 0577 941419

San Gimignano Towers

San Gimignano's UNESCO-listed skyline once counted dozens of towers and now preserves 14 medieval stone tower houses from the 12th to 14th centuries. Rival merchant families built them as defences and status symbols. This collection includes the 54-metre Torre Grossa, the twin Salvucci towers and the tower houses that frame Piazza della Cisterna and Piazza del Duomo.

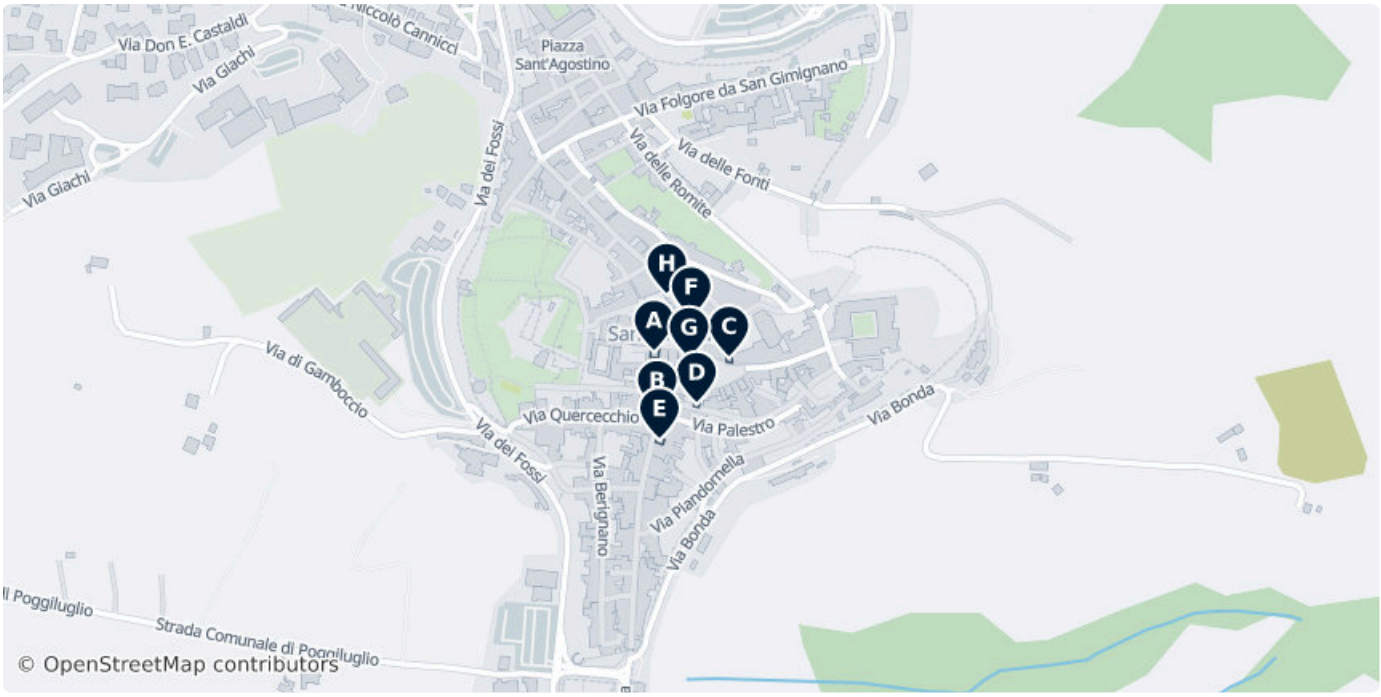



A Torre Grossa

Torre Grossa is the tallest tower in San Gimignano, standing at 54 m high.

4 Piazza Duomo, San Gimignano 53037, Italy
(43.46763, 11.04291)



B Cugnanesi Tower

13th-century tower beside the Arco dei Becci, one of the tallest tower houses still standing in the town.

7 Via degl'Innocenti, San Gimignano 53037, Italy
(43.46705, 11.04295)



C Tower of Devil

A 13th-century tower in Piazza della Cisterna known for its dark stone facade and a local legend involving supernatural growth.

17 Vicolo dell'Oro, San Gimignano 53037, Italy (43.46757, 11.04392)



D Torre dei Becci

Thirteenth-century tower built by the Becci merchant family, located adjacent to the ancient southern gateway of the town.

1 Via degl'Innocenti, San Gimignano 53037, Italy (43.46713, 11.04348)



E Torre dei Campatelli

This 12th-century tower house is now a museum managed by FAI, showcasing the history of the town and 19th-century domestic life.

Via San Giovanni 3031, 53037 (43.46677, 11.04298)

Mo–Su 10:30–17:00

fondoambiente.it/luoghi/torre-e-casa-camp..., 0577 941419



F Torre Chigi

Built in 1280, this tower in Piazza del Duomo features a defensive architectural design with a high, narrow entrance on the first floor.

10 Piazza Duomo, San Gimignano 53037, Italy (43.46796, 11.04341)



G Torri degli Ardinghelli

These 13th-century twin towers in Piazza della Cisterna were built by the Guelph Ardinghelli family as a rival to the Ghibelline Salvucci towers.

6 Piazza Cisterna, San Gimignano 53037, Italy
(43.46756, 11.04338)

H Torri dei Salvucci

Twin towers of the Ghibelline Salvucci family in Piazza delle Erbe, shortened in the 13th century to respect the town's height rules.

2 Via San Matteo, San Gimignano 53037, Italy
(43.46819, 11.04308)

Churches and Abbeys

San Gimignano's religious heritage is defined by Romanesque architecture and important medieval and Renaissance frescoes. This collection spans the Collegiate Church, famous for its Old and New Testament cycles, the large Augustinian church of Sant'Agostino, the former Templar church of San Jacopo, and quieter churches inside the walls. Outside town it includes the pieve of Cellole, the Monte Oliveto monastery and the abbey of Badia a Elmi.

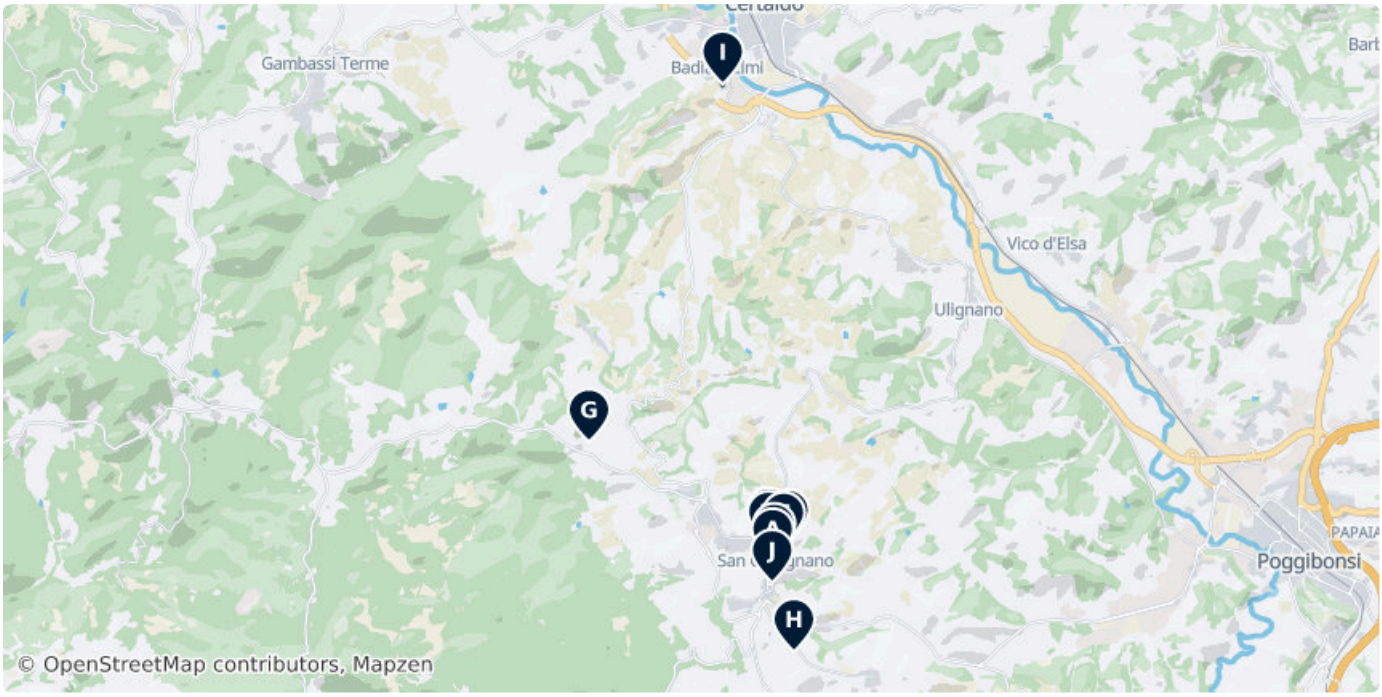



A Collegiate Church of San Gimignano

The Collegiata di Santa Maria Assunta or Duomo di San Gimignano is a Roman Catholic collegiate church and minor basilica, covered inside with 14th-century fresco cycles.

Piazza Duomo, 2, 53037 San Gimignano SI, Italy
(43.46783, 11.04265)

duomosangimignano.it

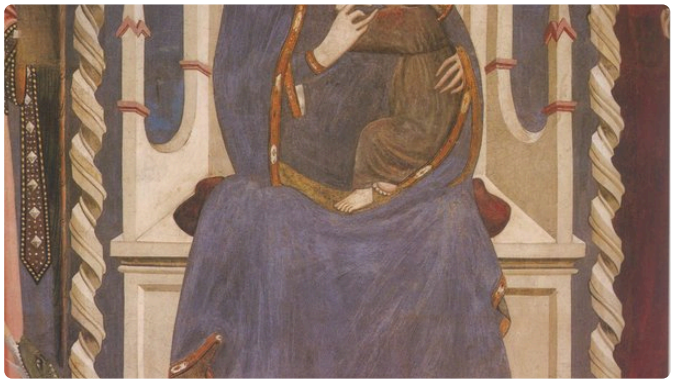

B Igreja Sant'Agostino

The chiesa di Sant'Agostino is the second largest church in San Gimignano, after the Collegiata, with Benozzo Gozzoli's frescoes of the life of Saint Augustine.

Piazza Sant'Agostino, 10, San Gimignano Siena, Italia
(43.47081, 11.04181)



C Chiesa di San Bartolo

13th-century Romanesque church on Via San Matteo, featuring a brick facade with a double row of hanging arches.

19 Via Capassi, San Gimignano 53037, Italy (43.46860, 11.04296)



D Chiesa di San Pietro in Forliano

Simple Romanesque church from the 12th century, located near the city walls in the northern part of the town.

18 Via Cellolese, San Gimignano 53037, Italy (43.47032, 11.04180)

E Chiesa di Santo Jacopo al Tempio

13th-century Romanesque church linked to the Knights Templar, with a distinctive rose window and 14th-century frescoes.

61 Via Folgore da San Gimignano, San Gimignano 53037, Italy (43.47058, 11.04575)

F Chiesa di San Girolamo

Church and monastery near Porta San Jacopo, home to a community of cloistered nuns.

30 Via Folgore da San Gimignano, San Gimignano 53037, Italy (43.47018, 11.04486)



G Santa Maria Assunta in Cellole

Santa Maria Assunta in Cellole is a Romanesque church and former pieve in the countryside west of San Gimignano.

53037, Italy (43.48495, 11.00629)



H Chiesa del Convento di Monte Oliveto

14th-century monastery complex just outside San Gimignano, featuring a fresco of the Crucifixion by Benozzo Gozzoli.

Località Monteoliveto, 53037, Italy (43.45489, 11.04686)

I Abbazia del Santo Sepolcro e Santa Maria a Elmi

Medieval abbey complex, also known as Badia a Elmi, with Romanesque architectural elements.

5 Via della Badia, Badia a Elmi 53037, Italy
(43.53628, 11.03275)

J Chiesa della Madonna dei Lumi

Small church built in the 17th century just outside Porta San Giovanni.

3 Piazzetta della Madonna, San Gimignano 53037, Italy
(43.46480, 11.04255)

DATA SOURCES

Map data	© OpenStreetMap contributors, ESA WorldCover, Mapzen
Data	© OpenStreetMap contributors, Wikidata, Wikipedia, Tripomatic, Official websites

IMAGE CREDITS

- San Gimignano — "Saint Geminianus" by Taddeo di Bartolo, pd
- Torre Grossa — "San gimignano torri 08" by Sailko, cc-by-2.5
- Collegiate Church of San Gimignano — "Colegiada-s-gimignano crop" by Tetraktys, cc-by-sa-3.0
- Piazza del Duomo — "San Gimignano - Piazza del Duomo" by Luca Aless, cc-by-sa-4.0
- Piazza della Cisterna — "San gimignano piazza della cisterna 07 torre" by Sailko, cc-by-2.5
- Museo Civico — "The Coronation of the Virgin label QS:Len,"The Coronation of the Virgin"" by Bartolo di Fredi, pd
- Igreja Sant'Agostino — "Lippo Memmi Sant'Agostino" by Lippo Memmi, pd
- Gate of San Giovanni — "San Gimignano - Porta San Giovanni - panoramio" by jeffwarder, cc-by-sa-3.0
- Rocca di Montestaffoli — "San gimignano rocca di montestaffoli 03" by Sailko, cc-by-2.5
- Museum SanGimignano1300 — "Piazza della Cisterna" by Fracund, cc-by-sa-3.0
- Gelateria Dondoli — "Championship Gelato" by Filipe Fortes from New York, United States, cc-by-sa-2.0
- Cugnanesi Tower — "San Gimignano" by Felouche, cc-by-sa-4.0
- Tower of Devil — "Torre del Diavolo, San Gimignano, May 2009" by Deror avi, cc-by-sa-3.0
- Torre dei Campatelli — "Torre dei Campatelli" by Alexander Nicholls, cc-by-4.0
- Torre Grossa — "San gimignano torri 08" by Sailko, cc-by-2.5
- Cugnanesi Tower — "San Gimignano" by Felouche, cc-by-sa-4.0
- Tower of Devil — "Torre del Diavolo, San Gimignano, May 2009" by Deror avi, cc-by-sa-3.0
- Torre dei Becci — "San gimignano torri 03" by Sailko, cc-by-2.5
- Torre dei Campatelli — "Torre dei Campatelli" by Alexander Nicholls, cc-by-4.0
- Torre Chigi — "Torre Chigi" by TISSERAND MARIE H, cc-by-4.0
- Torri degli Ardinghelli — "Torri degli ardinghelli e piazza della cisterna" by gaspa, cc-by-2.0
- Collegiate Church of San Gimignano — "Colegiada-s-gimignano crop" by Tetraktys, cc-by-sa-3.0
- Igreja Sant'Agostino — "Lippo Memmi Sant'Agostino" by Lippo Memmi, pd
- Chiesa di San Bartolo — "Dentrosanbartolo" by Vignaccia76, cc-by-sa-3.0
- Chiesa di San Pietro in Forliano — "San pietro, inside, in san gimignano" by gaspa, cc-by-2.0
- Santa Maria Assunta in Cellole — "Pieve di Cellole - Interni 2" by Federico Merlini, cc-by-sa-4.0
- Chiesa del Convento di Monte Oliveto — "SanGimignanoMariaAssuntaMonteOlivetoMinoreBarbiano9" by LigaDue, cc-by-sa-4.0

A free travel guide — not for sale. Travel guide generated with AI on November 18, 2026. Text and layout by Tripomatic, licensed under CC BY-SA 4.0. Map data © OpenStreetMap contributors, available under the ODbL. Photos are under their own licences, as credited on this page.