

São Miguel Island

Azores · Portugal

TRAVEL GUIDE

Tripomatic

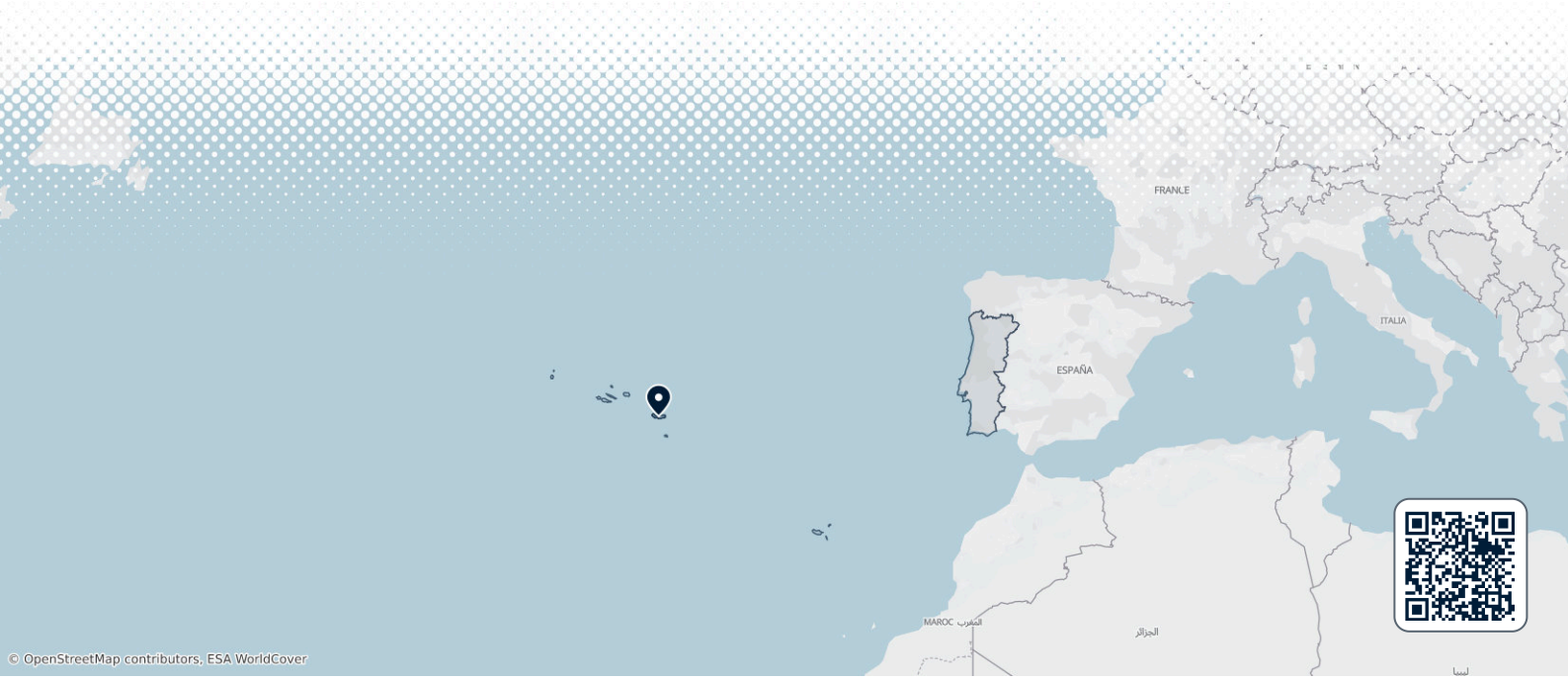

Overview

São Miguel is the largest and most populous island of the Azores. It is a green volcanic island in the middle of the Atlantic, with crater lakes, steaming hot springs, tea fields and steep coastal villages.

The island suits a trip of several days with a rental car. You can swim in warm thermal pools, hike around crater lakes, eat a stew cooked by volcanic heat and go whale watching. Ponta Delgada is the main town and the arrival point, but most of the island's attractions lie in the countryside and in smaller towns.

When to visit

Summer is the warmest and driest season, and the best time for swimming, hiking and boat trips. Spring is good for whale watching, because blue whales pass the island from March to May. Sperm whales and dolphins live in the waters around the island all year. Winters are mild but wet and windy.

The weather can change fast on any day, and clouds often cover the crater lakes. Plan viewpoint visits with some flexibility.

The biggest event is the Festas do Senhor Santo Cristo dos Milagres in Ponta Delgada. It is held on the fifth Sunday after Easter, usually in May. On that Sunday afternoon a procession carries the image of Christ through the streets of the city.

MONTH	CONDITIONS	DAY °C avg / max	NIGHT °C avg / min	
January	Fair Fair for wildlife watching	16° / 18° Feels like 12°	14° / 11°	17 rainy days · Dry air
February	Good Good for hiking	16° / 18° Feels like 12°	14° / 11°	13 rainy days · Dry air
March	Good Good for hiking	16° / 18° Feels like 12°	14° / 11°	15 rainy days · Dry air
April	Good Good for hiking	17° / 19° Feels like 13°	14° / 12°	14 rainy days · Dry air
May	Good Good for hiking	18° / 20°	16° / 13°	12 rainy days
June	Great Great for sightseeing	21° / 23°	18° / 15°	
July	Great Great for sightseeing	23° / 25°	20° / 18°	Humid air · UV 8 (Very high)
August	Great Great for sightseeing	24° / 26°	21° / 20°	Muggy, humid air
September	Good Good for sightseeing	23° / 25°	20° / 18°	Humid air
October	Good Good for sightseeing	21° / 24°	19° / 16°	17 rainy days
November	Good Good for wildlife watching	19° / 21° Feels like 15°	16° / 14°	14 rainy days
December	Fair Fair for wildlife watching	17° / 19° Feels like 13°	15° / 12°	18 rainy days · Dry air

Best months: June, July, August

Climate data: NASA POWER + Copernicus ERA5-Land and ERA5 · 1996–2025

Top sights

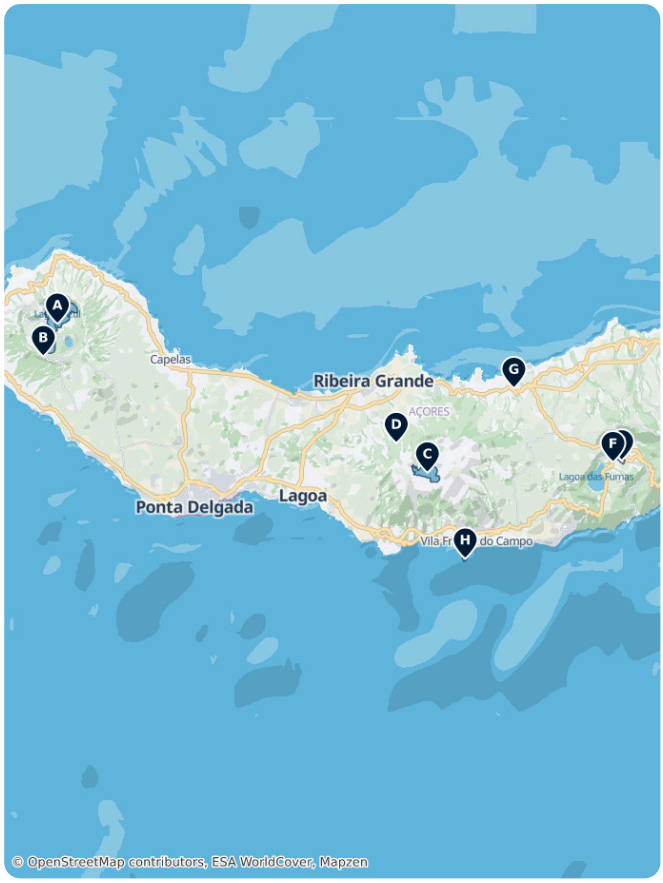

- A Lagoons of Sete Cidades fill a huge crater in the west. One lake looks blue and the other green, and together they are the most famous view on the island.
- B Vista do Rei is the classic viewpoint over the twin lakes. Go early, because clouds often hide the view later in the day.
- C Lagoa do Fogo is a large crater lake in a nature reserve in the centre of the island. Walk down to the shore or enjoy the view from the rim.
- D Caldeira Velha is a natural monument with warm, iron-rich thermal pools near Lagoa do Fogo, on the north side of the island.
- E Terra Nostra Garden in Furnas is a large botanical garden with a thermal pool. The water is warm and rich in iron.
- F Poça da Dona Beija is a set of hot spring pools in Furnas, a good place to bathe.
- G Gorreana Tea Factory on the north coast was founded in 1883 and is one of the island's two working tea plantations. You can see the factory and the tea fields.
- H Ilhéu de Vila Franca is a small crater islet just off Vila Franca do Campo, with a sheltered lagoon. Access is limited, so check the current rules and book before you go.

São Miguel Island – Plan Your Trip

Turn the places from this guide into a real itinerary, with smart routing, time estimates, and everything you need for a perfect trip.

3M+ downloads · 4.6 stars · 15 years of trip planning

App Store · Google Play

Scan to download the app

What to experience

- Whale and dolphin watching: Boats leave from Ponta Delgada. Sperm whales live here all year, and spring brings the best variety.
- Thermal bathing: Bathe in the warm waters at Caldeira Velha, Poça da Dona Beija or Terra Nostra Garden. At Ponta da Ferraria on the west coast, hot spring water meets the sea.
- Lunch cooked by the volcano: In Furnas, pots of stew are buried in the hot ground by the lake and cook for hours. Order it at a restaurant in Furnas.
- Crater walks: Marked trails lead through the crater areas, and an official trail climbs to Lagoa do Fogo. Start early for the clearest views.
- Pineapple plantation visit: Plantations near Ponta Delgada show how the island's pineapples are grown.
- Procession of Santo Cristo: In spring, the Festas do Senhor Santo Cristo dos Milagres fill the streets of Ponta Delgada with a large religious procession.

Where to explore

- Ponta Delgada: Ponta Delgada is the capital, the airport town and the base for most boat trips.
- North coast: Ribeira Grande is a large town on the north coast, near Caldeira Velha and the road to Lagoa do Fogo.
- West: Sete Cidades is the village beside the twin lakes.
- Other islands: Santa Maria is the nearest island, a short flight away. Islands to the west include Terceira, Pico and Faial. See the guide to the Azores for the whole archipelago.

Getting there

- By air: João Paulo II Airport (PDL) is about 2 km from the centre of Ponta Delgada. It has flights from Lisbon and Porto, and from some other European and North American cities. It is also the hub for flights to the other Azores islands.
- Time zone: The Azores are one hour behind mainland Portugal.
- To other islands: Flights are the practical way to reach the other islands from São Miguel.
- By sea: Cruise ships call at Ponta Delgada. Most visitors arrive by air.
- Transfers: Taxis wait at the airport. Rental car desks are at the airport too, and it is wise to book early for summer.

Plan your trip with the Visit Azores tourism site.

Getting around

- Rental car: The best way to see the island. Sights are spread across the countryside, and the main attractions are an easy drive from Ponta Delgada.
- Buses: AzoresBus runs public buses on the island. Outside the city, buses are not frequent, so they suit a few planned trips better than a full sightseeing programme. Check fares, ticket points and timetables on the AzoresBus site.
- Taxis and tours: Taxis wait at the airport and in town. Tour operators in Ponta Delgada run day tours to Sete Cidades and Furnas if you prefer not to drive.
- Summer shuttle: In recent summers, a shuttle bus has served Lagoa do Fogo and car access has been limited. Check the rules before you go.
- On foot: Villages are easy to explore on foot, but sights are far apart. Cycling is hard on hills and narrow roads.

Driving

- Is a car worth it?: Yes. A car gives you freedom to reach the lakes, hot springs and east coast, and it saves time compared with buses.
- Roads: Many roads are narrow and steep, with sharp bends. Cattle can be on rural roads. Drive slowly in cloud and rain.
- Parking: Viewpoint car parks are small and fill up in summer. Arrive early, and keep valuables out of sight when you park at viewpoints and trailheads.
- Booking: Reserve a rental car well ahead for July and August.

Food & drink

The island's signature dish is cozido das Furnas. Meat and vegetables are buried in the hot volcanic ground at Furnas and cook slowly for many hours. The result is moist and slightly sulphurous. Furnas is the place to try it.

Other local foods include grilled limpets (*lapas*), fried fish with *molho vilão*, local cheeses and Vila Franca *queijadas*. Azores pineapple has protected origin status. Tea from the island's plantations is a good gift, and the north coast is the place to taste it.

What to eat & drink

LUNCH

Caldo Verde
A simple, comforting soup of shredded kale, potato, and slices of chourico sausage.

Francesinha
A hearty Porto specialty: a meat-stuffed sandwich covered in melted cheese and a spiced tomato-beer sauce.

DINNER

Bacalhau
Salt cod, Portugal's national dish, said to be prepared in hundreds of different ways across the country.

Sardinhas Assadas
Charcoal-grilled sardines, especially popular in summer street festivals and along the coast.

Arroz de Marisco
A rich, soupy seafood rice, similar to paella but wetter, packed with shellfish.

SWEETS & DESSERTS

Pastel de Nata
A small custard tart in flaky pastry, best eaten warm with cinnamon and sugar.

DRINKS

Vinho Verde
A young, light, slightly sparkling white wine from northern Portugal, meant to be drunk within a year of harvest.

Port Wine · Vinho do Porto
A fortified wine from the Douro Valley, aged in cellars around Porto, ranging from sweet ruby to complex aged tawny styles.

Ginjinha · Ginãa
A sweet liqueur made from sour cherries, traditionally served in a small cup, sometimes with a cherry at the bottom.

São Miguel Island – Plan Your Trip
Turn the places from this guide into a real itinerary, with smart routing, time estimates, and everything you need for a perfect trip.
3M+ downloads · 4.6 stars · 15 years of trip planning
App Store · Google Play
Scan to download the app

Safety & health

São Miguel is a safe island for visitors. The most common problem is theft from parked cars at viewpoints and trailheads, so lock the car and take valuables with you.

The sea can be rough, with strong currents. Many beaches are rocky. Swim where lifeguards are present and follow the flags. Stay on marked paths near steam vents and hot springs, because the ground can be very hot. Mountain weather changes quickly, so bring a rain jacket when you go hiking.

History

The first settlers arrived in the 15th century, and Vila Franca do Campo became the island's first capital. An earthquake and landslides destroyed much of the town in 1522. Ponta Delgada became the capital in 1546 and is still the main city. The small chapel Lady of Peace Chapel in Vila Franca do Campo is a quiet place to see the older side of the island.

The volcanoes shaped life here. An eruption in the Furnas valley in 1630 killed about 200 people.

Farming drove the economy for centuries. Oranges were exported to Britain, and in the 19th century tea, pineapple and tobacco became important. Tea and pineapple are still grown today, and tourism now plays a large role.

Country facts

Quick practical facts for Portugal at a glance:

CURRENCY
EUR €

EMERGENCY
112

ELECTRICITY



Type C / Type F
230 V · 50 Hz

LANGUAGES
Portuguese

TAP WATER
Safe to drink

São Miguel Island's Absolute Essentials

São Miguel, the largest island in the Azores, is defined by its intense volcanic activity and diverse microclimates. This selection highlights the island's major geological landmarks, including the Lagoa do Fogo stratovolcano and the Sete Cidades massif. Key sites include the iron-rich thermal pools of Caldeira Velha, the natural ocean hot springs at Ponta da Ferraria, and Europe's oldest tea plantation at Gorreana. The list also covers significant historic infrastructure like the 19th-century Muro das Nove Janelas aqueduct and the island's first lighthouse.





A Lagoa do Fogo

Lagoa do Fogo is a crater lake within the Água de Pau Massif stratovolcano in the center of the island of São Miguel in the Portuguese...

9680, Portugal (37.76263, -25.47455)



B Caldeira Velha

Environmental interpretation center featuring a natural waterfall and iron-rich thermal waters. The site is located on the slopes of the Água de Pau Massif and is surrounded by a forest of tree ferns.

9600, Portugal (37.78210, -25.50048)

visitazores.com/en/explore/caldeira-velha, +351296704649



C Boca do Inferno Viewpoint

High-altitude observation point offering views over the Sete Cidades caldera, including Lagoa Azul, Lagoa Verde, and Lagoa do Santiago. It is accessible via a short trail through the Canário Woods.

9555, Portugal (37.84293, -25.76361)



D Miradouro da Ponta do Sossego

Landscaped viewpoint in the Nordeste region featuring extensive flower gardens and picnic areas. It provides views of the island's steep eastern cliffs and the Atlantic coastline.

EN 1-1ª, 9630-193 Nordeste, Portugal (37.79924, -25.14582)



E Lagoa do Congro

A secluded crater lake situated in a deep volcanic fissure. Known for its distinct green hue, the lake is reached via a forested trail and is surrounded by dense endemic vegetation.

São Brás, 9625-511 Ribeira Grande, Portugal (37.75659, -25.40781)



F Parque Natural da Ribeira dos Caldeirões

Protected park in Nordeste featuring restored traditional water mills and several waterfalls. The area is a center for canyoning and showcases Macaronesian flora.

ER 1-1ª, 9630-011 Achada, Portugal (37.84352, -25.26840)



G Gorreana Tea Factory

Operating since 1883, this is Europe's oldest tea plantation. The factory still uses 19th-century British machinery to process black and green teas grown on the surrounding hillsides.

Maia 304, 9625-304 Maia, PT (37.81842, -25.40243)

Mo–Fr	08:00–18:00
Sa–Su	09:00–18:00

gorreana.pt, +351 296 442349



H Caldeira Velha

Natural thermal spa featuring multiple stone-walled pools with temperatures ranging from 25°C to 39°C. The site includes an interpretation center focused on the island's volcanic origins.

9600, Portugal (37.78158, -25.49956)



I Ponta da Ferraria

A coastal area where geothermal springs heat the seawater inside a natural basalt rock pool. The site includes a historic lighthouse and dramatic volcanic rock formations.

Portugal (37.85827, -25.85233)



J Miradouro da Lagoa do Fogo

Observation deck overlooking one of the island's largest crater lakes. Situated at an elevation of 947 meters, it offers views of the protected nature reserve and the Água de Pau Massif.

(Unnamed Road), 9600, Portugal (37.76942, -25.48829)



K Wall of the Nine Windows

A 19th-century stone aqueduct with nine arches, originally built to transport water from mountain springs to the city of Ponta Delgada. It stands near the Sete Cidades caldera.

(Unnamed Road), 9545, Portugal (37.83293, -25.75186)



L Miradouro de Santa Iria

Coastal viewpoint on the northern shore providing vistas of the rugged cliffs, the town of Ribeira Grande, and the surrounding agricultural terraces.

9625, Portugal (37.82402, -25.46237)



M Farol do Arnel

The first lighthouse built in the Azores, operational since 1876. It is located on the eastern tip of the island and is accessible via a steep, winding road down the cliffside.

Caminho do Porto, 9630-158 Nordeste (37.82411, -25.13562)



N Gruta do Carvão

The Gruta do Carvão is an ancient lava tube located on the outskirts of the municipality of Ponta Delgada on the island of São Miguel in...

(Unnamed Road), 9500230, Portugal (37.74816, -25.68707)

grutadocarvao.amigosdosacores.pt, +351 961 397 080

Scenic Viewpoints and Peaks

São Miguel's volcanic landscape is defined by dramatic calderas, coastal cliffs, and lush peaks. This selection spans the island's diverse geography, from the high-altitude vistas of Pico da Vara and Lagoa do Fogo to the manicured gardens of Nordeste. These locations offer views of the Sete Cidades twin lakes, the northern tea plantations, and the island's narrowest central point, where both the north and south coasts are visible simultaneously. Many spots are accessible by road, while others require hiking through protected nature reserves.

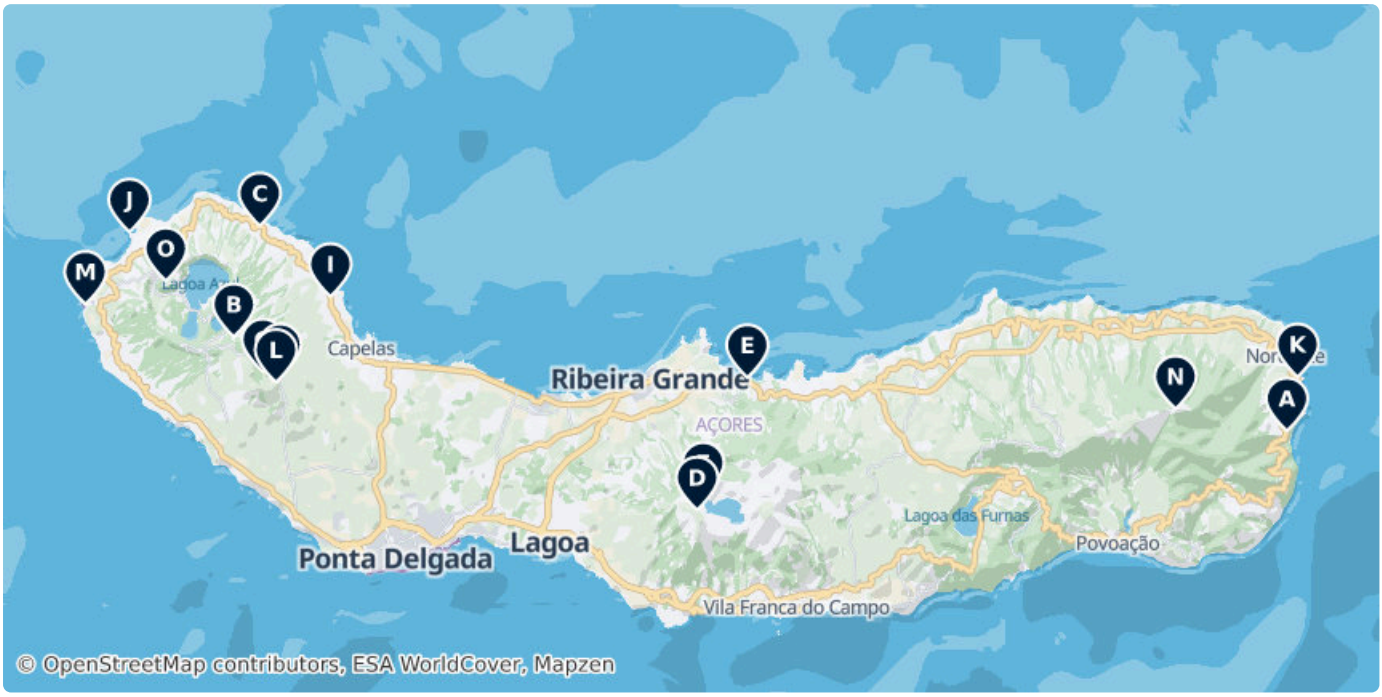



A Miradouro da Ponta do Sossego

Landscaped gardens in the Nordeste region featuring picnic areas and views of the eastern cliffs and Atlantic Ocean.

EN 1-1ª, 9630-193 Nordeste, Portugal (37.79924, -25.14582)



B Boca do Inferno Viewpoint

Overlooks the Sete Cidades volcanic complex, including Lagoa do Canário, Lagoa de Santiago, and the twin lakes within the caldera.

9555, Portugal (37.84293, -25.76361)



C Miradouro do Pico Vermelho

Offers perspectives of the western coastline and the volcanic landscape near Ginetes.

305 Rua da Grota Grande, 9545, Portugal (37.89429, -25.74837)



D Miradouro da Barrosa

Situated at one of the island's highest road points, providing views of both the northern and southern coastlines and the Lagoa do Fogo crater.

(Unnamed Road), 9680, Portugal (37.76268, -25.49185)



E Miradouro de Santa Iria

North coast viewpoint overlooking the rugged cliffs of Porto Formoso and the surrounding tea plantations.

9625, Portugal (37.82402, -25.46237)



F Miradouro da Lagoa do Fogo

Wheelchair-accessible platform overlooking the protected volcanic crater lake of Lagoa do Fogo.

(Unnamed Road), 9600, Portugal (37.76942, -25.48829)



G Miradouro Do Pico Do Paul

Provides views across the central mountain range and the northern shoreline near Capelas.

9545, Portugal (37.82664, -25.74664)



H Miradouro do Pico do Carvão

Offers a panorama of the island's central waist, showing the narrowest part of São Miguel and a series of volcanic cones.

Estrada Regional 8-2, 9500, Portugal (37.82439, -25.73638)



I Miradouro de Santo António

Coastal viewpoint on the northern shore near the village of Santo António.

35 Rua José Vicente, 9545, Portugal (37.86156, -25.70701)



J Ponta do Castelo

Features volcanic rock formations and fossil-bearing sediments on the southeastern coast near the Gonçalo Velho lighthouse.

Rua do Castelo, 9555148, Portugal (37.89139, -25.82486)



K Miradouro da Ponta do Arnel

Overlooks the Farol do Arnel, the oldest lighthouse in the Azores, and the steep eastern cliffs of Nordeste.

Rua da Nazaré, 9630-157 Nordeste, Portugal (37.82436, -25.13969)

L Pico do Carvão

Volcanic peak providing 360-degree views of the central and western massifs, including several smaller craters and lakes.

9500, Portugal (37.82184, -25.73894)



M Miradouro da Ilha Sabrina

Overlooks the site where a volcanic island emerged and submerged in 1811, located near the thermal springs of Ponta da Ferraria.

Rua Ilha Sabrina, 9555061, Portugal (37.85797, -25.85066)



N Pico da Vara

The highest peak on São Miguel at 1,103 meters, located within a nature reserve that protects the endemic Azores Bullfinch.

9630, Portugal (37.80954, -25.21126)



Caldeira do Alferes

A volcanic crater located within the Sete Cidades massif, characterized by its lush green slopes.

9555, Portugal (37.86880, -25.80352)

Majestic Waterfalls

São Miguel's volcanic landscape features a diverse range of waterfalls, from the iron-rich thermal cascades of Caldeira Velha to the 40-meter drop of Salto da Farinha. Many of these sites, such as those within the Ribeira dos Caldeirões Natural Park, are integrated with historic watermills and lush Macaronesian flora. The island's unique geology also creates distinctive features like the vibrant turquoise basin of Poço Azul and the warm-water falls near Ribeira Quente.





A Caldeira Velha

A warm, iron-rich waterfall that feeds into natural thermal pools. It is set within a lush environmental interpretation center featuring diverse fern species and volcanic steam vents.

9600, Portugal (37.78210, -25.50048)

visitazores.com/en/explore/caldeira-velha, +351296704649



B Ribeira Quente's Waterfall

Located between two road tunnels, this waterfall is unique for its thermal influence, resulting in warmer water temperatures than most island cascades.

9675, Portugal (37.74533, -25.30887)



C Salto do Cagarrão

A secluded waterfall reached via a hiking trail near Faial da Terra. It offers a quieter alternative to the nearby Salto do Prego, surrounded by dense forest.

9650, Portugal (37.76509, -25.18951)

D Cascata da Ribeira da Salga

A multi-tiered cascade often utilized for canyoning. It is located near the village of Salga and features a picnic area and access to the coastline.

(37.85622, -25.30727)

E Salto do Rosal

Situated at the end of a woodland trail within the Mata-Jardim José do Canto. The waterfall drops down a sheer basalt cliff into a shallow basin.

ER 1-1ª, 9675-090 Vila Franca do Campo, Portugal (37.74301, -25.33796)

F Achada do Nordeste

Part of the Ribeira dos Caldeirões Natural Park, this area features several cascades integrated with restored 16th-century watermills and landscaped gardens.

(37.85235, -25.27356)



G Poço Azul

A small waterfall famous for the intense blue color of its crystal-clear pool, accessible via a hiking trail in the Achada area.

9630, Portugal (37.85031, -25.28983)

H Salto da Farinha

A 40-meter-high waterfall that is most impressive during the rainy season. A nearby viewpoint offers vistas of the fall and the northern coastline.

PR21SMI - Padrão das Alminhas / Salto da Farinha, 9630-274 Achadinha, Portugal (37.85150, -25.29443)



I Cascata da Ribeira Caldeirões 1

The primary waterfall within the Ribeira dos Caldeirões Natural Park, easily accessible from the main road and surrounded by hydrangeas and tree ferns.

9630, Portugal (37.83877, -25.26737)



J Véu da Noiva

A tall, narrow cascade located within the Ribeira dos Caldeirões area, named for its resemblance to a bridal veil as it flows down the rock face.

9630, Portugal (37.84150, -25.26661)

DATA SOURCES

Map data	© OpenStreetMap contributors, ESA WorldCover, Mapzen
Data	© OpenStreetMap contributors, Wikidata, Wikipedia, Tripomatic, Official websites

IMAGE CREDITS

- Lagoa do Fogo — "Lagoa do Fogo, Miradouro da Serra da Barrosa, Vila Franca do Campo, ilha de São..." by José Luís Ávila Silveira/Pedro Noronha e Costa, Public domain
- Caldeira Velha — "Monumento Natural e Regional da Caldeira Velha, local de banhos em águas..." by José Luís Ávila Silveira/Pedro Noronha e Costa, Public domain
- Boca do Inferno Viewpoint — "Miradouro da Boca do Inferno" by JCNazza, CC BY 3.0
- Miradouro da Ponta do Sossego — "Miradouro da Ponta do Sossego" by Alex, CC-BY-SA
- Lagoa do Congro — "Lagoa do Congro" by Alex, CC-BY-SA
- Parque Natural da Ribeira dos Caldeirões — "The waterfall of Ribeira dos Caldeirões in the river garden, civil parish of..." by José Luís Ávila Silveira/Pedro Noronha e Costa, Public domain
- Gorreana Tea Factory — "Plantação de Chá Gorreana, Camellia sinensis, Ribeira Grande, ilha de São..." by José Luís Ávila Silveira/Pedro Noronha e Costa, Public domain
- Caldeira Velha — "Caldeira Velha, São Miguel Island, Azores" by Николай Максимович, CC BY 3.0
- Ponta da Ferraria — "piscinas" by Bruno, CC-BY-SA
- Miradouro da Lagoa do Fogo — "Lagoa do Fogo" by Samuel Fonseca 85, CC BY-SA 3.0
- Wall of the Nine Windows — "Aqueduct" by Alex, CC-BY-SA
- Miradouro de Santa Iria — "Miradouro de Santa Iria, Porto Formoso, ilha de São Miguel, Açores" by José Luís Ávila Silveira/Pedro Noronha e Costa, Public domain
- Farol do Arnel — Anselmo Baptista, CC-BY-SA
- Gruta do Carvão — "Auf der Azoreninsel Sao Miguel in der Hauptstadt Ponta Delgada liegt im..." by Georgenhausen, CC BY-SA 4.0
- Miradouro da Ponta do Sossego — "Miradouro da Ponta do Sossego" by Alex, CC-BY-SA
- Boca do Inferno Viewpoint — "Miradouro da Boca do Inferno" by JCNazza, CC BY 3.0
- Miradouro do Pico Vermelho — "Miradouro do Pico Vermelho" by Alex, CC-BY-SA
- Miradouro da Barrosa — "Miradouro da Barrosa" by Alex, CC-BY-SA
- Miradouro de Santa Iria — "Miradouro de Santa Iria, Porto Formoso, ilha de São Miguel, Açores" by José Luís Ávila Silveira/Pedro Noronha e Costa, Public domain
- Miradouro da Lagoa do Fogo — "Lagoa do Fogo" by Samuel Fonseca 85, CC BY-SA 3.0
- Miradouro Do Pico Do Paul — "A view of the north coast from the Outlook of Pico do Paul, in the civil parish..." by José Luís Ávila Silveira/Pedro Noronha e Costa, Public domain
- Miradouro do Pico do Carvão — "View Point" by Alex, CC-BY-SA
- Miradouro de Santo António — "Fonte Nova" by JCNazza, CC BY 3.0
- Ponta do Castelo — "Portugal, beach in Mosteiros" by Hansueli Krapf, CC BY-SA 3.0
- Miradouro da Ponta do Arnel — "Miradouro da Ponta do Arnel" by Alex, CC-BY-SA
- Miradouro da Ilha Sabrina — "Miradouro da Ponta da Ferraria ou Miradouro da Ilha Sabrina, Ponta da Ferraria..." by José Luís Ávila Silveira/Pedro Noronha e Costa, Public domain
- Pico da Vara — "Azores Bullfinch (Pyrrhula murina), Pico da Vara, São Miguel, Azores. Cropped..." by putneymark, CC BY-SA 2.0
- Caldeira do Alferes — "Caldeira do Alferes" by Aleš Poštrak, CC-BY-SA
- Caldeira Velha — "Monumento Natural e Regional da Caldeira Velha, local de banhos em águas..." by José Luís Ávila Silveira/Pedro Noronha e Costa, Public domain
- Ribeira Quente's Waterfall — Anselmo Baptista, CC-BY-SA
- Salto do Cagarrão — "Salto do Cagarrão" by Bruno, CC-BY-SA
- Poço Azul — elsarsilva, CC-BY-SA
- Cascata da Ribeira Caldeirões 1 — "Cascata da Ribeira Caldeirões 1" by Sylvain, CC-BY-SA
- Véu da Noiva — "Véu da Noiva" by Sylvain, CC-BY-SA

A free travel guide — not for sale. Travel guide generated with AI on November 23, 2026. Text and layout by Tripomatic, licensed under CC BY-SA 4.0. Map data © OpenStreetMap contributors, available under the ODbL. Photos are under their own licences, as credited on this page.