

Seebenstein

Lower Austria · Austria

TRAVEL GUIDE

Tripomatic

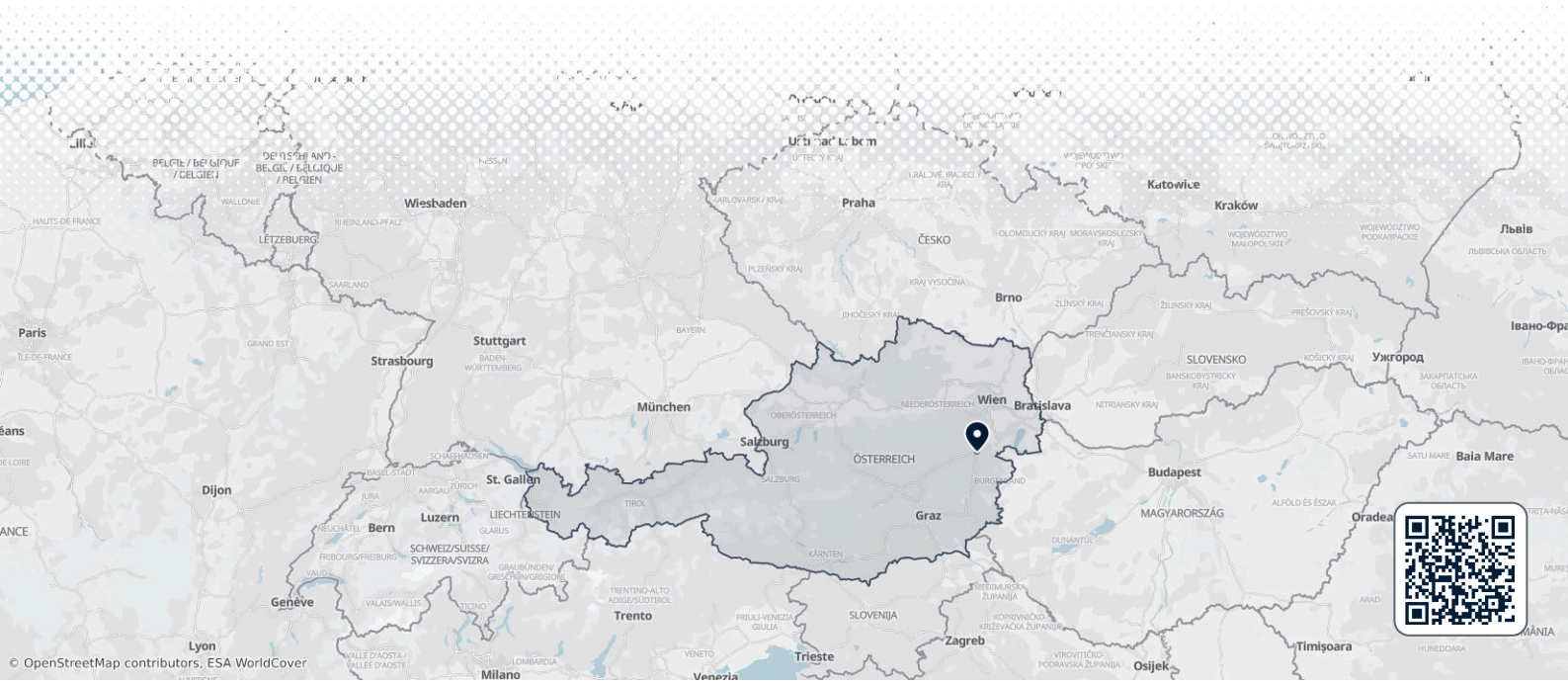

Overview

Seebenstein is a small village in the Pitten valley, in the Bucklige Welt hills of southern Lower Austria. A medieval castle stands on a rock above the village, and forest trails lead to caves and viewpoints.

The village is quiet and local. It suits a half day trip from Vienna, with a castle visit and a walk, and works as a stop on the way to the Semmering.

When to visit

April to October is best for walking and for visiting the castle. Autumn colour is good in the forest. Winter is quiet, and the paths can be icy.

MONTH	CONDITIONS	DAY °C avg / max	NIGHT °C avg / min	
January	Poor Poor for hiking	3° / 10° Feels like -2°	-4° / -12°	Dry air
February	Poor Poor for hiking	5° / 14° Feels like 0°	-3° / -11°	Dry air
March	Fair Fair for cycling	10° / 18° Feels like 6°	0° / -6°	Dry air
April	Good Good for cycling	15° / 23° Feels like 12°	5° / -2°	Dry air
May	Good Good for sightseeing	20° / 27°	9° / 4°	16 rainy days · Dry air
June	Good Good for sightseeing	25° / 32°	14° / 8°	15 rainy days · Calm winds
July	Good Good for sightseeing	27° / 33°	15° / 11°	16 rainy days · Calm winds
August	Good Good for sightseeing	26° / 34°	15° / 10°	14 rainy days · Calm winds
September	Great Great for sightseeing	21° / 28°	11° / 6°	12 rainy days · Dry air · Calm winds
October	Great Great for cycling	16° / 23°	6° / -1°	Dry air · Calm winds
November	Fair Fair for cycling	9° / 17° Feels like 5°	2° / -4°	Dry air · Calm winds
December	Poor Poor for hiking	4° / 10° Feels like -1°	-2° / -10°	Dry air

Best months: September

Climate data: NASA POWER (MERRA-2) · 1996–2025

Top sights

- A Burg Seebenstein is a medieval castle above the village, with a view across the valley.
- B Templerhöhle is a cave on a forest path, linked in local legend to the Knights Templar.
- C Aussichtspunkt Weißjackl is a viewpoint on a hiking route.
- D Parkbad is the village pool.
- The Lutherkanzel is a rock viewpoint near the castle.
- The village museum shows local history.

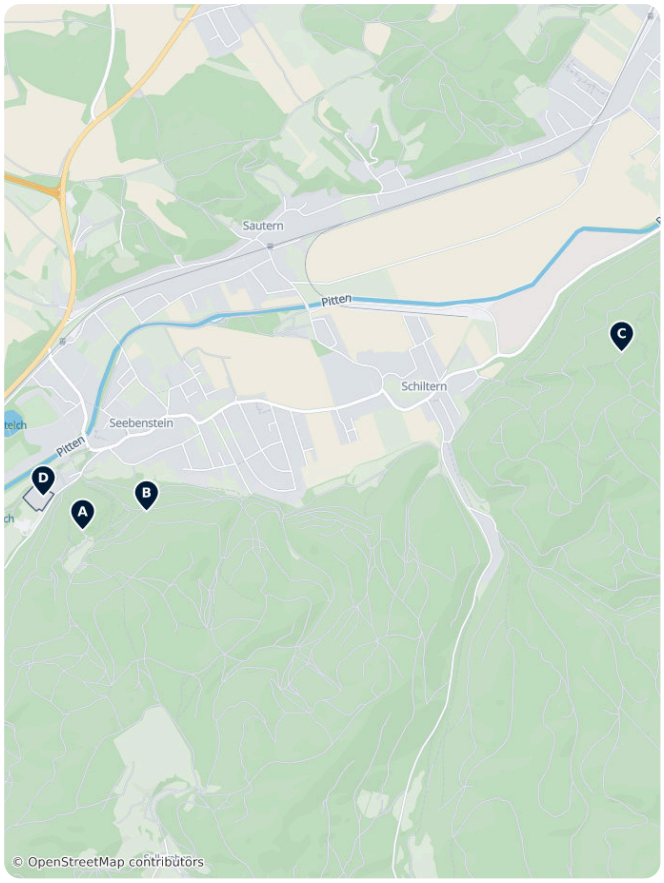

Seebenstein – Plan Your Trip

Turn the places from this guide into a real itinerary, with smart routing, time estimates, and everything you need for a perfect trip.

3M+ downloads · 4.6 stars · 15 years of trip planning

App Store · Google Play

Scan to download the app

What to experience

- Visit the castle.
- Walk to the cave.
- Hike to a viewpoint.
- Cycle the valley roads.
- Combine with the Semmering.

Day trips

- A Semmering is about 40 minutes away by car.
- B Baden bei Wien is about 45 minutes away by car.
- Wiener Neustadt is about 25 minutes away by car.
- Neunkirchen is about 15 minutes away by car.
- Vienna is about 1 hour away by car.

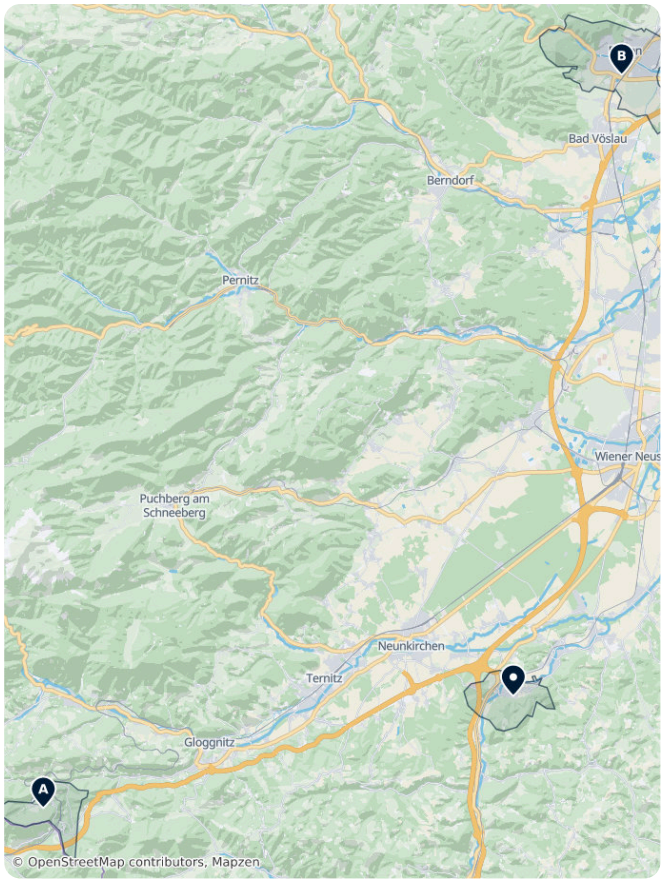

Where to explore

- Semmering and Baden bei Wien are the nearest preferred destinations.

Getting there

- By air: Vienna Airport is about 1 hour 10 minutes away by car.
- By train: Take a train to Wiener Neustadt or Neunkirchen, then a regional train or bus to Seebenstein. Check times on ÖBB.
- By car: Take the A2 to Wiener Neustadt or Neunkirchen, then follow the Pitten valley road.

Getting around

The village is small and walkable, but paths to the castle and caves are steep. A car helps for the surrounding villages.

Getting around on foot & by bike

WALKABILITY

Moderate

The village is small and hilly, with the castle on a rock above it.

CYCLING INFRASTRUCTURE

Moderate

Quiet country roads suit cyclists, with hills in the Bucklige Welt.

Driving

A car helps for the hills. Roads are quiet and narrow. Winter tyres or chains are required in snow. Motorways in Austria need a vignette.

Food & drink

Lower Austrian food includes *Wiener Schnitzel*, *Knödel*, dumplings, and *Palatschinken*, thin pancakes. Look for local apples and cider in the Bucklige Welt. Village inns serve simple dishes.

What to eat & drink

DINNER

Wiener Schnitzel
A thin, breaded and pan-fried veal cutlet, traditionally served with potato salad or parsley potatoes and a wedge of lemon.

Tafelspitz
Boiled beef in broth, served with roast potatoes and a sauce of apples and horseradish — a favourite of Emperor Franz Joseph.

Viennese Goulash · Wiener Saftgulasch
A rich beef stew slow-cooked with onions and paprika, typically served with a bread dumpling or bread roll.

SNACKS & STREET FOOD

Käsekrainer
A grilled pork sausage studded with melty cheese, a classic order at Vienna's ubiquitous Würstelstand (sausage stands).

Sausage Stand Snack · Würstel vom Würstelstand
Grilled or boiled sausages (Bratwurst, Frankfurter, Bosna) served with mustard, bread and a pickle from street kiosks.

SWEETS & DESSERTS

Apfelstrudel
Thin pastry rolled around spiced apples, raisins and breadcrumbs, usually served warm with vanilla sauce or cream.

Sachertorte
A dense chocolate cake with a thin layer of apricot jam under a dark chocolate glaze, famously served with unsweetened whipped cream.

Kaiserschmarrn
A fluffy shredded pancake caramelised with sugar and dusted with icing sugar, served with plum or apple compote.

Marillenknödel
Apricot dumplings wrapped in potato or quark dough, rolled in buttery breadcrumbs — a Wachau and Viennese summer specialty.

DRINKS

Viennese Melange · Wiener Melange
The signature Viennese coffee: espresso topped with steamed milk and milk foam, the centrepiece of coffeehouse culture.

Grüner Veltliner
Austria's flagship crisp, peppery white wine, widely poured in Vienna's Heuriger (wine taverns).

Sturm
A cloudy, lightly alcoholic partially-fermented grape must, available only for a few weeks in autumn.

Seebenstein – Plan Your Trip
Turn the places from this guide into a real itinerary, with smart routing, time estimates, and everything you need for a perfect trip.
3M+ downloads · 4.6 stars · 15 years of trip planning
App Store · Google Play
Scan to download the app

Safety & health

Seebenstein is very safe. Wear good shoes on forest paths. Tap water is clean and safe to drink. The emergency number is 112. The mountain rescue number is 140.

History

Seebenstein has stood on the old route into the Pitten valley for centuries, and its castle dates to the Middle Ages. The castle changed owners many times and was rebuilt in later centuries. The village stays small and quiet today.

Country facts

Quick practical facts for Austria at a glance:

CURRENCY
EUR €

EMERGENCY
112

ELECTRICITY

Type C / Type F
230 V · 50 Hz

LANGUAGES
German

TAP WATER
Safe to drink

Top sights

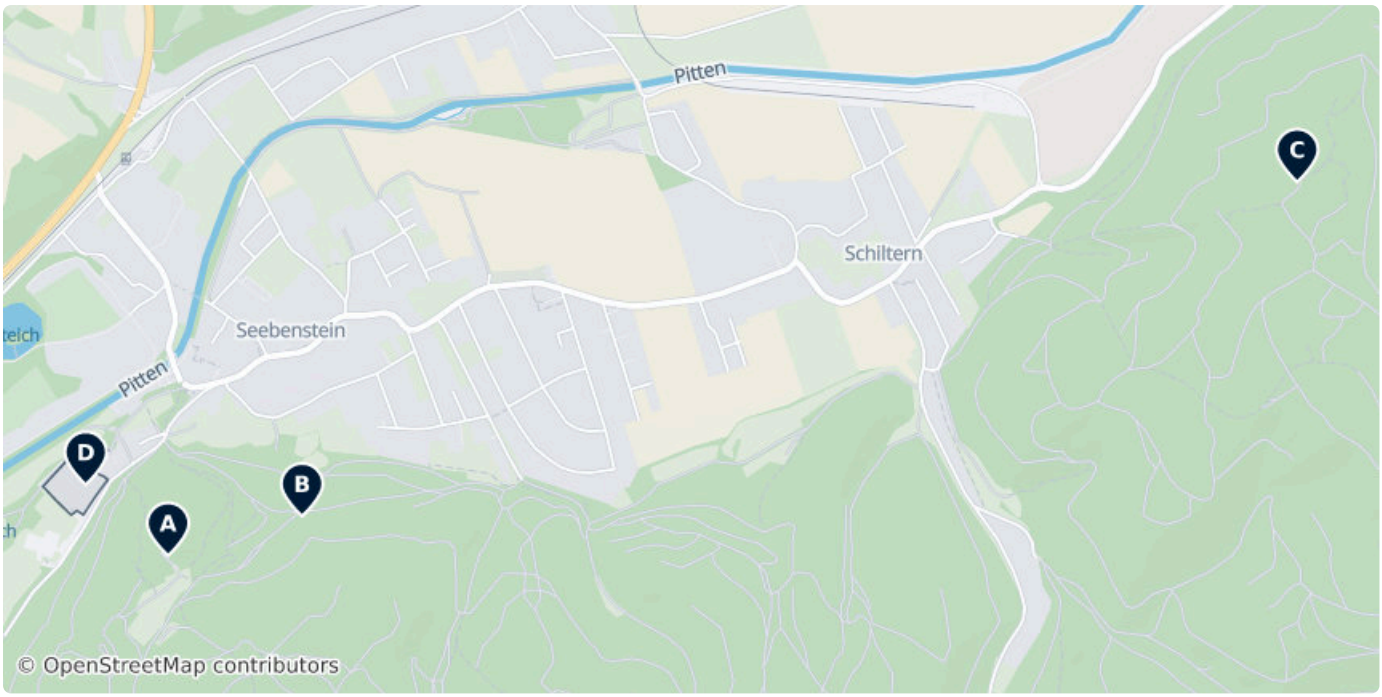

A Burg Seebenstein

Burg Seebenstein is a castle in Seebenstein, Lower Austria, Austria. Burg Seebenstein is 453 metres above sea level.

1 Bergschloß, 2824, Austria (47.69538, 16.14406)



B Templerhöhle

2824, Austria (47.69617, 16.14804)

C Aussichtspunkt Weißjackl

(Unnamed Road), 2823, Austria (47.70285, 16.17764)

D Parkbad

(47.69680, 16.14161)

DATA SOURCES

Map data	© OpenStreetMap contributors, ESA WorldCover, Mapzen
Data	© OpenStreetMap contributors, Wikipedia, Tripomatic

IMAGE CREDITS

- Templerhöhle — "Templerhöhle" by Frantisek Porazik, cc-by-4.0

A free travel guide — not for sale. Travel guide generated with AI on November 18, 2026. Text and layout by Tripomatic, licensed under CC BY-SA 4.0. Map data © OpenStreetMap contributors, available under the ODbL. Photos are under their own licences, as credited on this page.