

Skagen

North Jutland Region · Denmark

TRAVEL GUIDE

Tripomatic

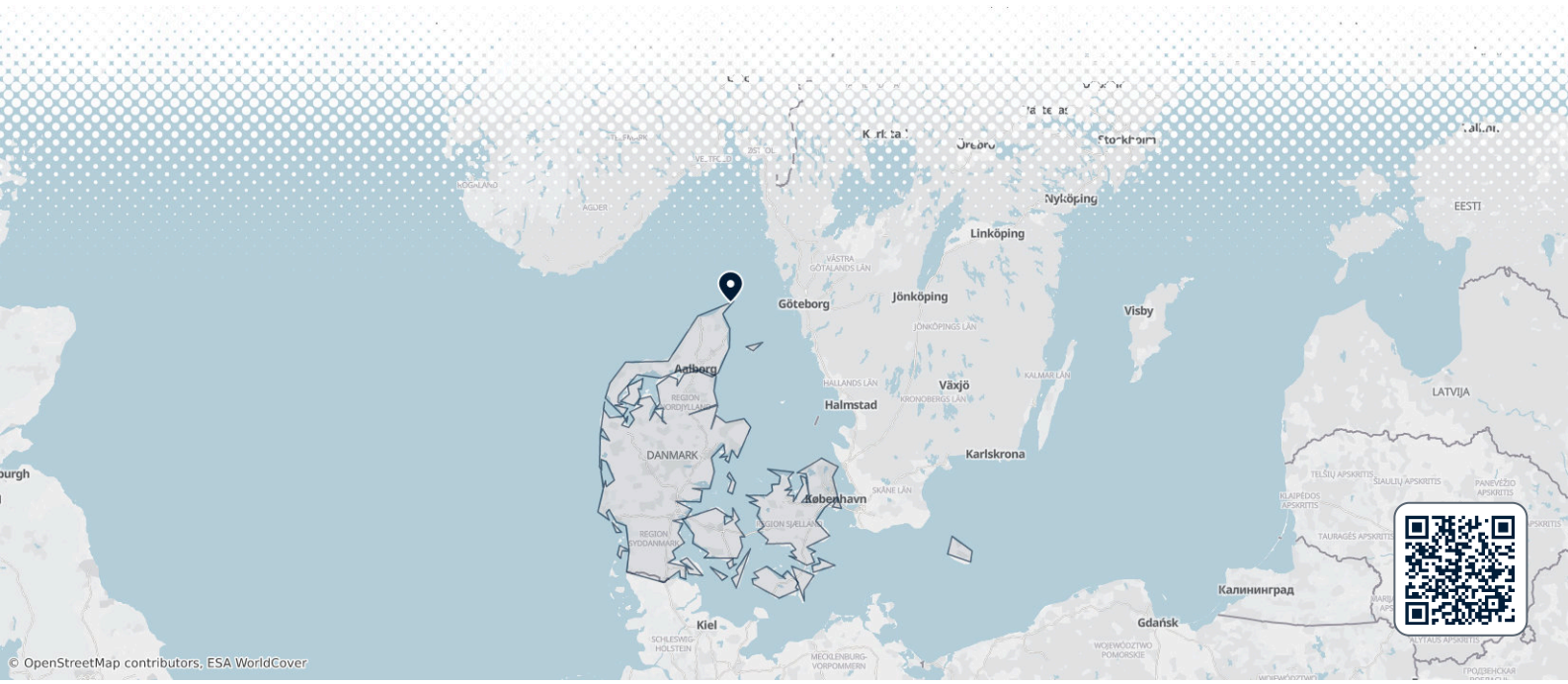

Overview

Skagen sits at the northern tip of Jutland, where Denmark narrows to a strip of sand between two seas. It is a working fishing town, with trawlers still unloading their catch at the harbour every morning. Its low, ochre-painted houses and wide skies give the town a quiet, unhurried feel.

In the late 1800s, the sharp northern light drew a group of painters known as the Skagen Painters, including *P.S. Krøyer* and *Michael* and *Anna Ancher*. Their work is now on display in the town's own museums. Skagen suits a slow two- or three-night stay built around art, beaches, and the point where two seas collide.

When to visit

Summers (June to August) are mild and bright, ideal for the beaches and the walk out to Grenen. Spring and autumn are quieter and cooler, good for birdwatching as migrating flocks pass overhead. Winters are cold, windy, and dark.

Plan around the **Skagen Festival**, Denmark's oldest music festival, held on the first weekend of July with concerts across the town.

MONTH	CONDITIONS	DAY °C avg / max	NIGHT °C avg / min	
January	Poor Poor for sightseeing	4° / 8° Feels like -3°	1° / -4°	14 rainy days · Dry air
February	Poor Poor for sightseeing	4° / 8° Feels like -4°	1° / -5°	12 rainy days · Dry air
March	Poor Poor for wildlife watching	5° / 9° Feels like -1°	2° / -3°	Dry air
April	Fair Fair for hiking	9° / 13° Feels like 3°	5° / 1°	Dry air
May	Good Good for hiking	13° / 18° Feels like 8°	9° / 6°	Dry air
June	Good Good for hiking	17° / 21° Feels like 13°	13° / 10°	Dry air
July	Good Good for sightseeing	19° / 23°	15° / 13°	
August	Good Good for sightseeing	19° / 23°	16° / 13°	13 rainy days
September	Good Good for hiking	16° / 20° Feels like 12°	13° / 10°	12 rainy days · Dry air
October	Fair Fair for wildlife watching	12° / 15° Feels like 6°	9° / 5°	16 rainy days · Dry air
November	Poor Poor for wildlife watching	8° / 12° Feels like 1°	6° / 1°	17 rainy days · Dry air
December	Poor Poor for sightseeing	5° / 10° Feels like -2°	3° / -3°	16 rainy days · Dry air

Climate data: NASA POWER + Copernicus ERA5-Land and ERA5 · 1996–2025

The soft, long midsummer light that fills these evenings is the same light that first drew the Skagen Painters here.

Top sights



- A Grenen is the reason most people come to Skagen: a narrow sandbar at Denmark's northernmost point, where the Baltic and North Seas meet in visibly clashing waves. Cars stop short of the point — the final stretch is on foot or by tractor bus across the dunes.
- B Skagens Museum holds the largest collection of paintings by the Skagen Painters, the artists who made this town famous for its light in the late 1800s.
- C Anchers Hus was the home and studio of painters *Michael* and *Anna Ancher*, kept much as they left it, with Anna's own paintings still on the walls.
- D Den Tilsandede Kirke, a 14th-century church tower, is all that remains above ground after drifting dunes buried the rest of the building in the 18th century.
- E Skagen Fyr, Skagen's grey lighthouse, has guided ships around the tip of Jutland since 1858; climb it for a view over both seas at once.
- F Hvide Fyr came first, in 1747, before drifting sand and a taller replacement made it redundant a century later — it still stands north of town.
- G Skagen Odde Naturcenter, designed by *Jørn Utzon* of Sydney Opera House fame, explains the shifting sand, wind, and light that shape this stretch of coast.
- H Drachmann's Grave sits alone in the dunes near Grenen, its copper portal designed by fellow painter *P.S. Krøyer* for the poet who asked to be buried there.

Skagen – Plan Your Trip

Turn the places from this guide into a real itinerary, with smart routing, time estimates, and everything you need for a perfect trip.

3M+ downloads · 4.6 stars · 15 years of trip planning

App Store · Google Play

Scan to download the app

What to experience

- Standing where two seas meet: walk out onto the sandbar beyond Grenen and watch the currents of the Baltic and North Sea crash into each other from opposite directions. Swimming here is prohibited, but wading in ankle-deep from each side at once is a local ritual.
- Watching the morning fish auction: Skagen's harbour, Denmark's largest fishing port, still runs a working fish auction; arrive early to watch trawlers unload before the catch reaches the smokehouses.
- Chasing the Skagen light: come to the beach in the last hour before sunset, when the low northern light turns the sky and sand gold — the same effect that drew the Skagen Painters here in the 1800s.

Day trips

Skagen sits far from Denmark's cities, but a few good trips are within reach.

- Råbjerg Mile — about 20 minutes by car or bike, south of town. Northern Europe's largest migrating dune, moving up to 18 metres a year; walking its ridge is worth the trip on its own.
- A Frederikshavn — about 35 minutes by car or train. A working port town with ferries to Sweden and Norway, a cannon museum, and a hilltop coastal fort.
- Hirtshals — about 55 minutes by car. Home to the Nordsøen Oceanarium, Denmark's largest aquarium, whose main tank is the largest in Northern Europe.
- B Læsø — about 2 hours door to door via the ferry from A Frederikshavn. A quiet island known for seaweed-thatched roofs and salt production, best treated as a full day out.

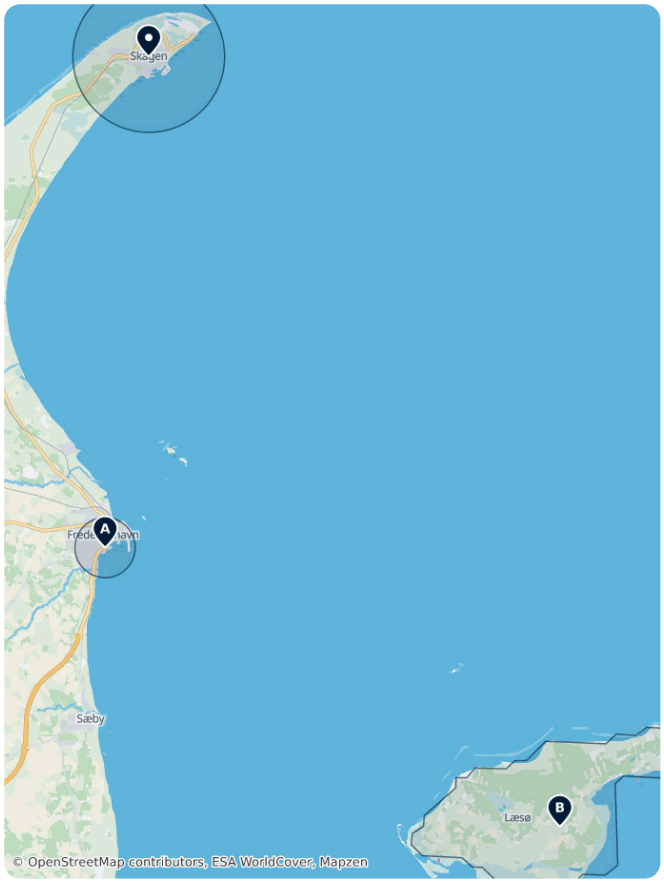

Getting there

- **By air**: the nearest airport with scheduled flights is Aalborg Airport (AAL), about 110 km south; from there it is roughly 1 hour 15 minutes by car, or a train-and-bus combination via Frederikshavn. Copenhagen Airport (CPH) is Denmark's main international gateway, around 7 hours away by train with at least one change.
- **By train**: Skagen's own station is the northern end of the Skagensbanen line, with regular trains to and from Frederikshavn, which connects onward to Aalborg and Copenhagen.
- **By ferry**: Frederikshavn has ferry links to Gothenburg in Sweden and Oslo in Norway, useful for combining Skagen with a wider Scandinavian trip.

Getting around

- **Public transit**: Skagen itself is small enough to skip local buses, but regional buses connect to Frederikshavn and a seasonal shuttle runs out to Grenen. Pay by contactless card on board, or plan journeys with Rejseplanen.
- **On foot and by bike**: the old town is walkable in under an hour. Cycling is the easiest way to reach the beaches and Grenen — the land is flat, and rental bikes are widely available.

Getting around on foot & by bike

WALKABILITY

High

The old town centre is compact and flat, easy to cover on foot in under an hour.

CYCLING INFRASTRUCTURE

High

Cycling is the easiest way to reach the beaches and Grenen; the land is flat and rental bikes are widely available.

Driving

- **Car needed?**: not for the town itself — everything in Skagen is walkable or a short bike ride — but a car helps for Grenen, Råbjerg Mile, and trips further south.
- **Parking**: free parking is plentiful at the edge of town and near Grenen's car park; the final stretch to the point is closed to cars, reachable on foot (roughly 1–2 km) or by the seasonal tractor bus.
- **Restrictions**: none beyond the car-free final stretch to Grenen — no low-emission or congestion zone in town.

Food & drink

Skagen's harbour is Denmark's largest fishing port, and the town lends its name to *Skagensalat*, a creamy shrimp salad served on toast — though the dish itself was created by a Swedish chef in the 1950s, inspired by the North Sea shrimp landed here.

For the freshest catch, head to the smokehouses (*røgeri*) clustered around the harbour, where whole fish are smoked on site and served straight from the counter with rye bread — a more distinctive choice than a sit-down seafood restaurant.

What to eat & drink

LUNCH

Smørrebrød
Open-faced rye bread sandwiches with toppings such as pickled herring, roast beef, shrimp, or liver pâté.

Smoked Herring · Røget sild
Cold-smoked herring, a Bornholm speciality, traditionally served on dark bread with raw onion and chives.

DINNER

Frikadeller
Pan-fried patties of ground pork and veal, seasoned with onion and nutmeg, served with potatoes and gravy.

Roast Pork with Crackling · Flæskesteg
Slow-roasted pork with crisp crackling, typically served with braised red cabbage and potatoes.

SNACKS & STREET FOOD

Rye Bread · Rugbrød
Dense, dark sourdough rye bread — the cornerstone of Danish everyday eating, used as the base for smørrebrød.

SWEETS & DESSERTS

Danish Pastry · Wienerbrød
Buttery, laminated pastry in many shapes — the local name literally means Vienna bread. Found in every bakery.

Cinnamon Roll · Kanelsnegle
A buttery, swirled cinnamon bun popular at bakeries across the country.

DRINKS

Carlsberg / Tuborg · Øl
The two dominant Danish lager brands, both originating in Copenhagen and served on draught throughout the country.

Akvavit · Snaps
A caraway- or dill-flavoured spirit served ice-cold in a shot glass, traditionally accompanying festive meals.

Skagen – Plan Your Trip
Turn the places from this guide into a real itinerary, with smart routing, time estimates, and everything you need for a perfect trip.
3M+ downloads · 4.6 stars · 15 years of trip planning
App Store · Google Play
Scan to download the app

Safety & health

Skagen is a very safe, low-crime town; the usual care with bags and valuables at the harbour and on busy summer weekends is enough.

The one real hazard is the water at Grenen, where the currents of two seas collide. **Swimming beyond the shoreline here is officially prohibited due to dangerous currents**, even for strong swimmers — wade in from the beach, but do not go further.

History

Skagen's history is tied to the sea. For centuries it was one of Denmark's most important fishing ports — today its harbour still lands more fish than any other in the country — and its position where two seas meet made it both valuable and treacherous for passing ships, hence the string of lighthouses still guarding the coast, including Skagen Fyr and its 1747 predecessor, Hvide Fyr.

Drifting sand shaped the town as much as the sea did. By the late 18th century, dunes had swallowed most of Den Tilsandede Kirke, leaving only its tower standing above the sand.

In the 1870s, a group of painters began arriving for the unusual quality of the light. *P.S. Krøyer*, *Michael Ancher*, and *Anna Ancher* were the best known; their work, now held at Skagens Museum and Anchers Hus, turned Skagen into one of Scandinavia's best-known artist colonies. The poet and painter *Holger Drachmann*, part of the same circle, asked to be buried in the dunes near Grenen; Drachmann's Grave still sits alone among the marram grass.

Country facts

Quick practical facts for Denmark at a glance:

CURRENCY

DKK kr

EMERGENCY

112

ELECTRICITY



Type C / Type E / Type F / Type K
230 V · 50 Hz

LANGUAGES

Danish

TAP WATER

Safe to drink

Skagen Essentials

Located at Denmark's northernmost tip, Skagen is defined by its unique natural light and maritime heritage. This selection highlights the town's transformation from a fishing village to a world-renowned artistic hub. Key sites include the 14th-century sand-covered church, the iconic red harbor warehouses, and museums dedicated to the Skagen Painters. The list also features significant maritime landmarks, including the 1627 bascule light and the Skagen Odde Nature Centre, which focuses on the region's shifting sands and coastal geography.





A Sand-Covered Church

The Sand-Covered Church is the name given to a late 14th-century church dedicated to Saint Lawrence of Rome.

Gl. Landevej, 9990, Denmark (57.71362, 10.55057)



B Skagen Museum

Skagens Museum is an art museum in Skagen, Denmark, that exhibits an extensive collection of works by members of the colony of Skagen...

Brøndumsvej 4, 9990 Skagen, Denmark (57.72457, 10.59718)

Mo	Closed
Tu–Su	10:00–17:00

skagenskunstmuseer.dk, +45 98 44 64 44



C Skagens Vippefyr

A reconstructed 1627 bascule light featuring a counterweighted lever system used to lift a burning coal basket to guide ships.

17 Fyrstuevej, Skagen 9990, Denmark (57.72680, 10.60821)



D Anchers Hus

Anchers Hus is an art museum and gallery situated in the former residence of the painters Michael and Anna Ancher in Skagen, Denmark.

2 Markvej, Skagen 9990, Denmark (57.72611, 10.59690)



E Klitgaarden

Klitgaarden is a former summer residence of the Danish royal family situated just south of Skagen on the northern tip of Jutland.

Damstedvej, 9990, Denmark (57.71214, 10.56880)

klitgaarden.dk

F Skagen Odde Nature Centre

The Skagen Odde Nature Centre, on the northern tip of Denmark's Jutland, is a museum devoted to the effects of sand, water, wind and light.

66 Bøjlevejen, 9990, Denmark (57.74005, 10.59554)

Mo–Fr	10:00–16:00
Sa–Su	11:00–16:00

skagen-natur.dk

G Skagen's White Lighthouse

Skagen's White Lighthouse is a historic lighthouse just north of the town of Skagen in the far north of Jutland, Denmark.

2 Fyrvej, Skagen 9990, Denmark (57.72905, 10.60673)

H Kystmuseet Skagen

An open-air maritime museum documenting Skagen's history through traditional 19th-century houses, fishing exhibits, and rescue service equipment.

10 P.K. Nielsens Vej, Skagen 9990, Denmark (57.71634, 10.57465)

Mo	Closed
Tu–Fr	10:00–16:00
Sa	11:00–16:00
Su	Closed

kystmuseet.dk/besoeg-os/kystmuseet-skagen

I Skagen Vandtårn

Designed by G.R. Øllgaard, this former water tower now serves as a public observation point with views over the town and harbor.

1 Markvej, Skagen 9990, Denmark (57.72551, 10.59687)

Mo–Su	11:00–17:00

J Skagen Fiskerestaurant

Situated in the historic red fishing warehouses designed by Thorvald Bindesbøll, this restaurant is known for its sand-covered floors and local seafood.

11 Fiskehuskajen, Skagen 9990, Denmark (57.71919, 10.58888)

Mo–Su	Open 24/7

skagenfiskerestaurant.dk, +45 98443544

Museums & Galleries in Skagen

Skagen's cultural landscape is defined by the 19th-century Skagen Painters, whose works are centered at Skagens Museum and the preserved home of Michael and Anna Ancher. Beyond fine art, the town features specialized collections including Scandinavia's only teddy bear museum and the Kystmuseet, an open-air maritime museum documenting local fishing and rescue history. Architecture also plays a key role, with the Skagen Odde Nature Centre focusing on the region's unique natural elements—sand, water, wind, and light—within a facility designed by Jørn Utzon.

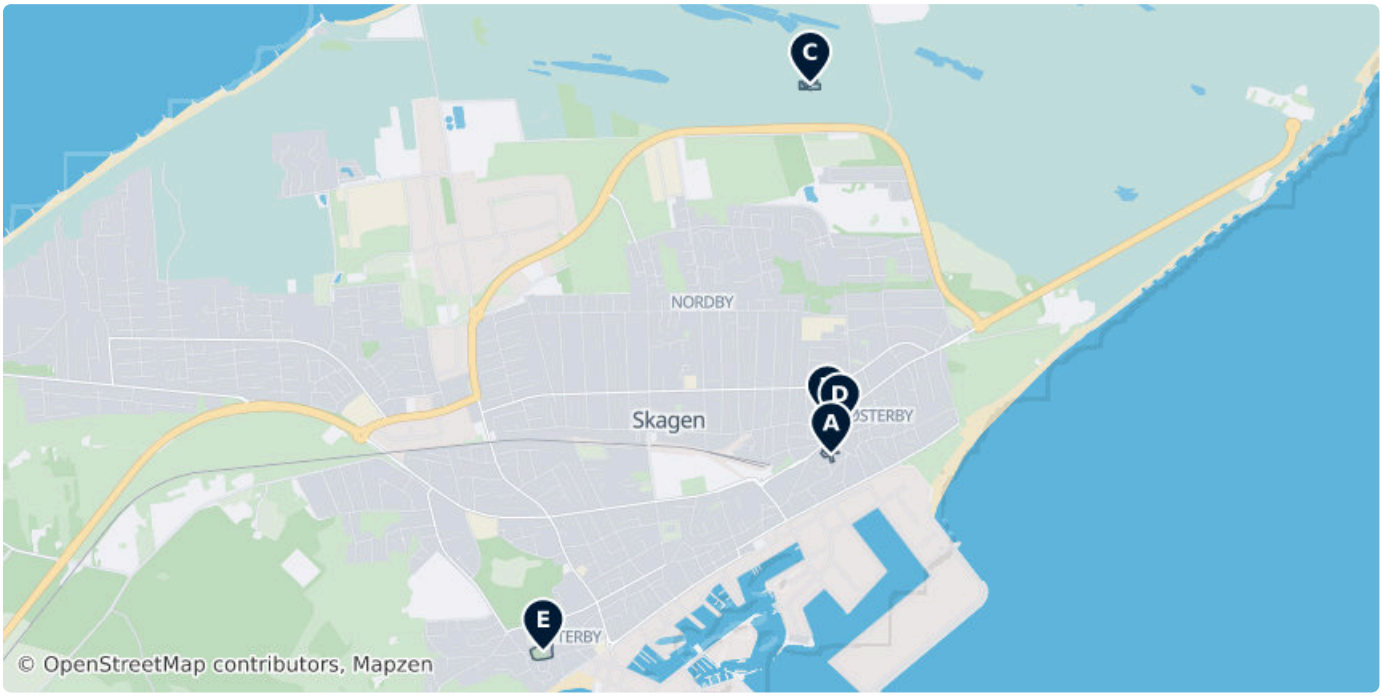



A Skagen Museum

Skagens Museum is an art museum in Skagen, Denmark, that exhibits an extensive collection of works by members of the colony of Skagen...

Brøndumsvej 4, 9990 Skagen, Denmark (57.72457, 10.59718)

Mo	Closed
Tu–Su	10:00–17:00

skagenskunstmuseer.dk, +45 98 44 64 44



B Anchers Hus

Anchers Hus is an art museum and gallery situated in the former residence of the painters Michael and Anna Ancher in Skagen, Denmark.

2 Markvej, Skagen 9990, Denmark (57.72611, 10.59690)

C Skagen Odde Nature Centre

The Skagen Odde Nature Centre, on the northern tip of Denmark's Jutland, is a museum devoted to the effects of sand, water, wind and light.

66 Bøjlevejen, 9990, Denmark (57.74005, 10.59554)

Mo–Fr	10:00–16:00
Sa–Su	11:00–16:00

skagen-natur.dk

D Skagen Bamsemuseum

Scandinavia’s first and only teddy bear museum, featuring a private collection of historic and artist-made bears housed in a former merchant's villa.

2B Oddevej, Skagen 9990, Denmark (57.72576, 10.59787)

E Kystmuseet Skagen

A combined open-air and maritime museum showcasing Skagen’s history of fishing, shipping, and coastal rescue through preserved historic houses and traditional vessels.

10 P.K. Nielsens Vej, Skagen 9990, Denmark (57.71634, 10.57465)

Mo	Closed
Tu–Fr	10:00–16:00
Sa	11:00–16:00
Su	Closed

kystmuseet.dk/besoeg-os/kystmuseet-skagen

Skagen Landmarks

Explore the architectural and maritime heritage of Denmark's northernmost town. This selection includes the 14th-century Sand-Covered Church, partially buried by migrating dunes, and the historic White Lighthouse. Visitors can climb the Skagen Water Tower for panoramic views or visit Flagbakken, a high dune known for birdwatching. These landmarks illustrate Skagen's historical struggle with sand migration and its strategic importance as a seafaring hub at the meeting point of the Skagerrak and Kattegat seas.





A Sand-Covered Church

The Sand-Covered Church is the name given to a late 14th-century church dedicated to Saint Lawrence of Rome.

Gl. Landevej, 9990, Denmark (57.71362, 10.55057)

B Skagen's White Lighthouse

Skagen's White Lighthouse is a historic lighthouse just north of the town of Skagen in the far north of Jutland, Denmark.

2 Fyrvej, Skagen 9990, Denmark (57.72905, 10.60673)

C Skagen Vandtårn

Designed by G.R. Øllgaard, this former water tower serves as a viewpoint offering panoramic views of Skagen's red roofs and the surrounding coastline.

1 Markvej, Skagen 9990, Denmark (57.72551, 10.59687)

Mo–Su 11:00–17:00

D Flagbakken

A 24-meter-high dune providing views across the Skagen Odde peninsula. It is a premier location for birdwatching, particularly for observing migrating birds of prey.

(57.71882, 10.54533)

E Skagen Vest

An active maritime beacon situated on the western coast of the Skagen peninsula to guide shipping traffic.

9990, Denmark (57.74876, 10.59516)

DATA SOURCES

Map data	© OpenStreetMap contributors, ESA WorldCover, Mapzen
Data	© OpenStreetMap contributors, Wikidata, Wikipedia, Tripomatic, Official websites

IMAGE CREDITS

- Sand-Covered Church — "Sand-Covered Church" by Zelmira Rodriguez, CC-BY-SA
- Skagen Museum — "Museum of Skagen" by Zejo, Public domain
- Skagens Vippefyr — Vilém Obluk, CC-BY-SA
- Anchers Hus — "Michael og Anna Anchers hus i Skagen" by Bengt Oberger, CC BY-SA 3.0
- Klitgaarden — "Klitgården set fra sø-siden. Foto fra den 7. september 1997 hvor kongefamilien..." by BKP, CC BY-SA 3.0
- Skagen Museum — "Museum of Skagen" by Zejo, Public domain
- Anchers Hus — "Michael og Anna Anchers hus i Skagen" by Bengt Oberger, CC BY-SA 3.0
- Sand-Covered Church — "Sand-Covered Church" by Zelmira Rodriguez, CC-BY-SA

A free travel guide — not for sale. Travel guide generated with AI on November 18, 2026. Text and layout by Tripomatic, licensed under CC BY-SA 4.0. Map data © OpenStreetMap contributors, available under the ODbL. Photos are under their own licences, as credited on this page.