

Sydney

New South Wales · Australia

TRAVEL GUIDE

Tripomatic

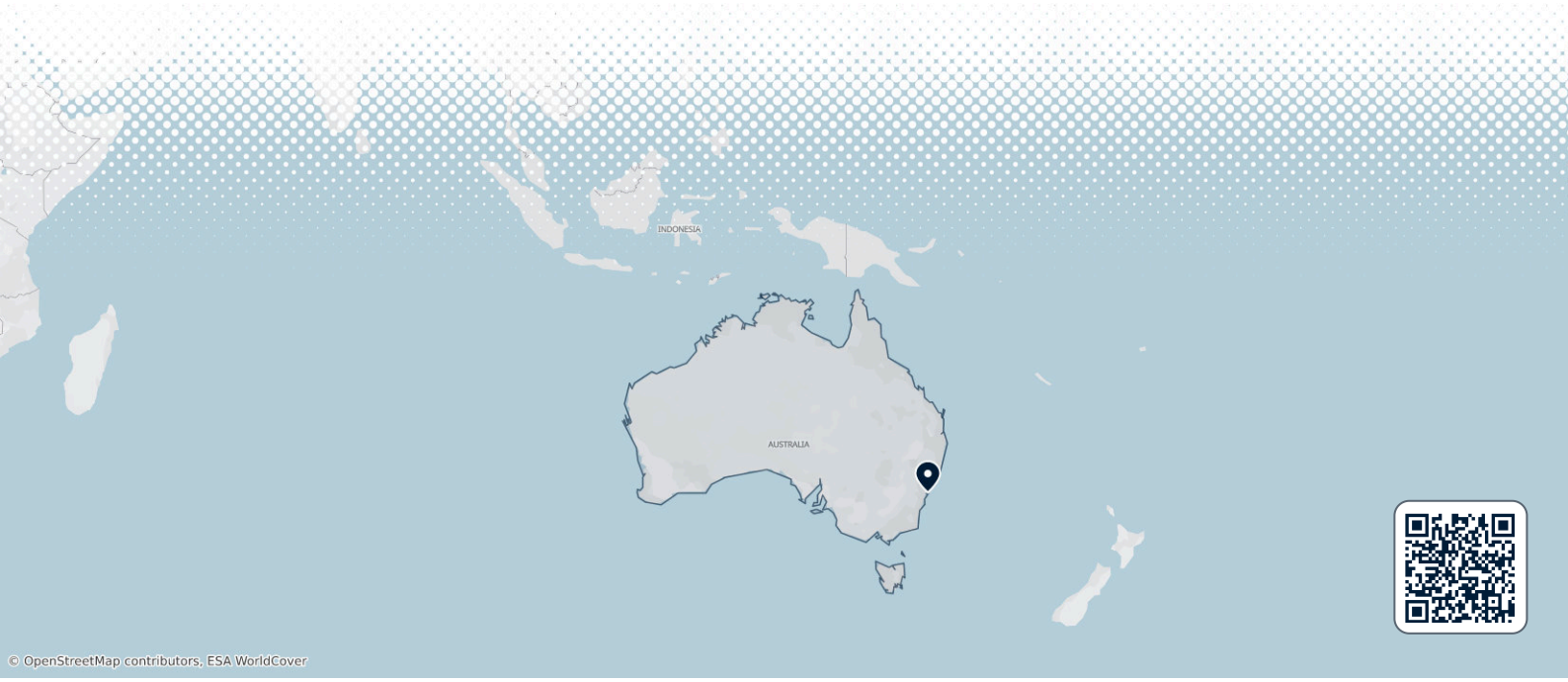

© OpenStreetMap contributors, ESA WorldCover

Overview

Sydney is Australia's largest city, built around a large natural harbour. Two icons define its skyline: the sail-shaped Sydney Opera House and the arched Sydney Harbour Bridge. The city also has a strong beach culture, with famous surf beaches close to the centre.

A visit here mixes harbour sightseeing with time outdoors. Ferries cross the harbour throughout the day, and several coastal walks link the beaches. Waves of migration from Asia and Europe shaped the food scene, giving the city a wide range of cuisines. Sydney suits travelers who want a few days combining harbour views, beaches, museums, and galleries.

When to visit

Spring (September to November) and autumn (March to May) are mild and pleasant, with warm days and cooler nights. Summer (December to February) is hot and humid, while winter (June to August) is cool but rarely cold.

Plan around **Vivid Sydney**, a large light, music, and ideas festival held over several weeks from late May into June, when landmarks around the harbour are lit up after dark.

MONTH	CONDITIONS	DAY °C avg / max	NIGHT °C avg / min	
January	Great Great for sightseeing	26° / 31°	20° / 17°	Humid air · UV 10 (Very high)
February	Good Good for sightseeing	25° / 30°	20° / 17°	13 rainy days · Humid air · UV 9 (Very high)
March	Good Good for sightseeing	24° / 28°	18° / 15°	14 rainy days · Humid air
April	Great Great for sightseeing	22° / 26°	16° / 12°	
May	Good Good for sightseeing	19° / 23°	12° / 9°	Dry air
June	Good Good for sightseeing	16° / 19° Feels like 13°	10° / 7°	Dry air
July	Good Good for sightseeing	16° / 19° Feels like 12°	9° / 6°	Dry air
August	Good Good for sightseeing	17° / 22° Feels like 14°	10° / 7°	Dry air
September	Great Great for sightseeing	20° / 26° Feels like 17°	12° / 9°	Dry air
October	Great Great for sightseeing	22° / 29°	14° / 10°	Dry air
November	Great Great for sightseeing	23° / 30°	16° / 12°	UV 8 (Very high)
December	Great Great for sightseeing	24° / 31°	18° / 15°	UV 10 (Very high)

Best months: January, April, September, October, November, December

Climate data: NASA POWER + Copernicus ERA5-Land and ERA5 · 1996–2025

Expect afternoon thunderstorms in summer, and more sunny days from May through October.

Top sights

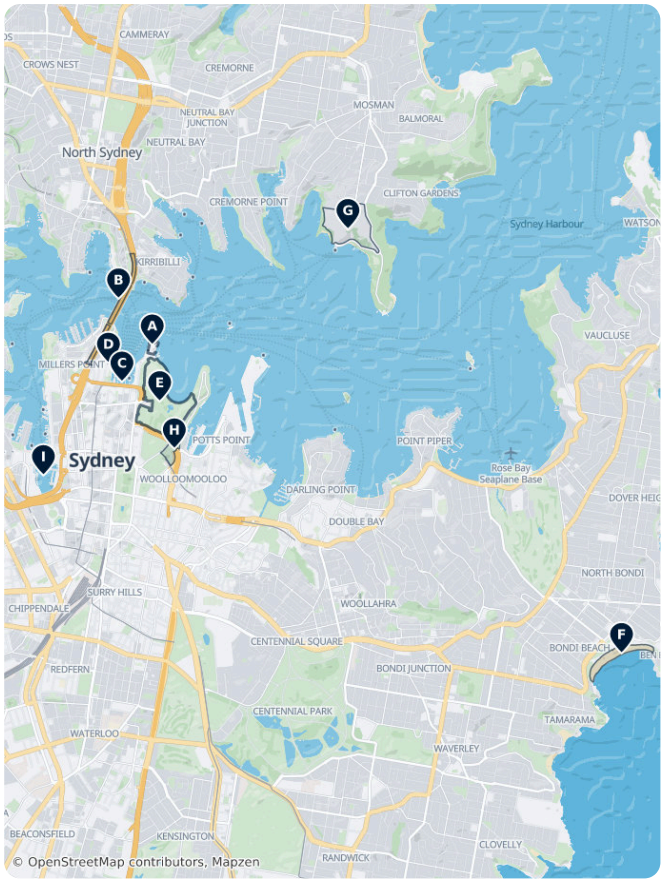

A Sydney Opera House is Sydney's most famous building, a performing arts venue with a distinctive sail-shaped roof completed in 1973. Guided tours go behind the scenes, or you can watch a show inside.

B Sydney Harbour Bridge is one of the world's largest steel arch bridges, linking the city centre with the North Shore. Walk across on the pedestrian path, or climb its arch for harbour views.

C Circular Quay is the main harbour wharf and the starting point for most ferries. From here it is a short walk to The Rocks, the site of the first European settlement, where D Cadman's Cottage is Sydney's oldest surviving house.

E Royal Botanic Garden is a large harbourside garden next to the Opera House, with free entry and views across the water.

F Bondi Beach is Sydney's best-known surf beach, with a long stretch of sand backed by cafes and a clifftop walking path.

G Taronga Zoo sits on the harbour and is home to native Australian animals, including koalas, alongside species from around the world.

H Art Gallery of New South Wales holds a major collection of Australian, Aboriginal, and international art, and entry to the permanent collection is free.

I Darling Harbour is a waterside precinct with restaurants, an aquarium, and family attractions around a public plaza.

Sydney – Plan Your Trip

Turn the places from this guide into a real itinerary, with smart routing, time estimates, and everything you need for a perfect trip.

3M+ downloads · 4.6 stars · 15 years of trip planning

App Store · Google Play

Scan to download the app

What to experience

Sydney offers active, harbour-focused ways to spend a day beyond simple sightseeing.

- **Climb the bridge**: BridgeClimb takes small groups up the arch of the Harbour Bridge to a summit platform 134 metres above the harbour.
- **Walk the coast**: The Coastal Walk links Bondi Beach and Coogee Beach along the cliffs, passing several smaller beaches and a seaside cemetery.
- **Eat at the fish market**: Buy fresh seafood at Sydney Fish Market and eat it at the outdoor tables overlooking the water.
- **Ride vintage rides**: Luna Park, a historic harbourside amusement park, has operated since 1935.
- **Cross the harbour by ferry**: Catching a ferry between Circular Quay and Manly Beach gives some of the best skyline views in the city, especially near sunset.

Day trips

Several rewarding destinations lie within a few hours of Sydney by train or car, from national parks to historic wine country.

- A Royal National Park — about 1 hour by train from Central Station. One of the world's oldest national parks, with coastal walking trails and quiet beaches.
- B Blue Mountains — about 1.5–2 hours by train from Central Station. A UNESCO World Heritage-listed mountain range with eucalyptus forest, dramatic sandstone cliffs, and the Three Sisters rock formation.
- C Hunter Valley — about 2 hours by car or bus. Australia's oldest wine region, with dozens of cellar doors open for tastings.

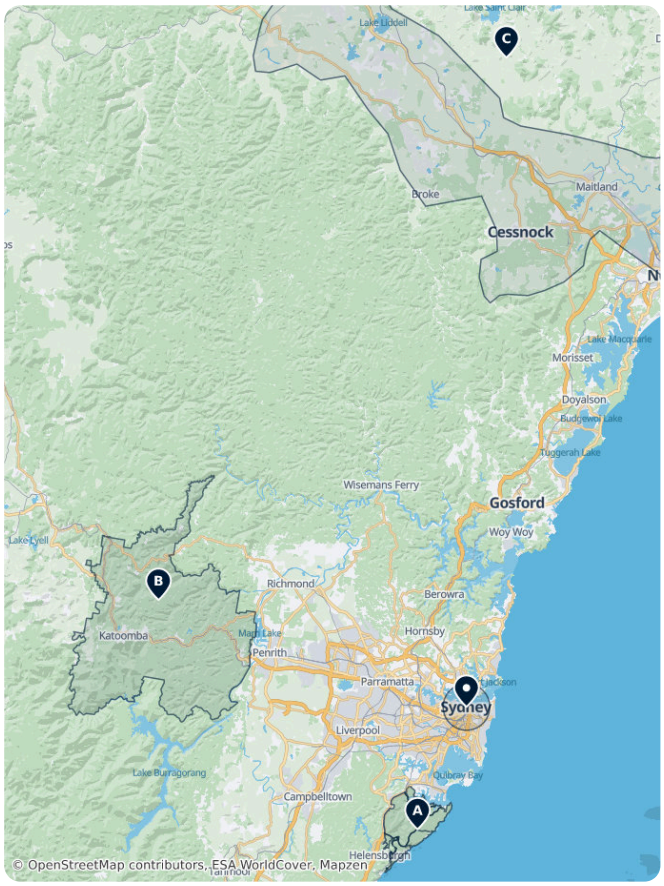

Getting there

- **By air**: Sydney Airport (SYD), also called Kingsford Smith Airport, is about 8 km south of the city centre. The Airport Link train reaches Central Station in about 15 minutes; a taxi or rideshare takes about 20–30 minutes depending on traffic.
- **By train**: NSW TrainLink runs long-distance trains from Central Station to Melbourne, Canberra, and Brisbane, though journeys take many hours; flying is faster for these routes.
- **By bus**: Long-distance coaches depart from the Sydney Coach Terminal at Central Station, connecting to towns across New South Wales and interstate.

Getting around

- **Public transit**: Trains, buses, ferries, and light rail cover the metropolitan area. Tap a contactless bank card or phone directly on entry and exit — there is no need to buy a separate ticket or card in advance. The official journey planner is at Transport for NSW.
- **Ferries**: A ferry from Circular Quay is one of the easiest ways to see the harbour, with regular services to Manly Beach, Taronga Zoo, and Darling Harbour.
- **Taxi / ride-hailing**: Uber, Ola, and regular taxis operate throughout the city.
- **On foot**: The city centre and harbour front are walkable, but the beaches and outer suburbs are spread out and usually need transit.

Getting around on foot & by bike

WALKABILITY

Moderate

The city centre and harbour areas are easy to explore on foot, but Sydney's beaches and suburbs are spread out and usually require public transit.

CYCLING INFRASTRUCTURE

Moderate

Some dedicated bike paths run along the harbour and through parks, but hills and heavy traffic make cycling less practical across most of the city.

Driving

- **Is a car worth it?**: Not for the city centre — public transit covers the main sights, and traffic and parking are heavy. A car is useful for day trips to Blue Mountains or Hunter Valley.
- **Parking**: City-centre parking is expensive, with multi-storey car parks charging by the hour. Many visitors park at an outer train station and ride in instead.
- **Driving side**: Australia drives on the left.
- **Tolls**: Sydney's motorways are fully electronic toll roads with no cash booths; rental cars usually have tolling set up automatically.

Food & drink

Sydney's food scene leans on fresh seafood and reflects decades of migration from Asia, the Mediterranean, and beyond. Modern Australian restaurants often mix these influences on one menu.

For a genuinely distinctive bite, Harry's Cafe de Wheels has served meat pies from a dockside van since 1945, a long-running Sydney landmark. For a concentration of Asian eateries, head to Chinatown along Dixon Street, a few minutes' walk from Darling Harbour.

What to eat & drink

BREAKFAST

Vegemite on Toast · Vegemite
A salty, savory yeast-extract spread eaten in a thin layer on buttered toast — a genuine national quirk best tried sparingly.

LUNCH

Meat Pie
A hand-held pastry filled with minced meat and gravy, sold everywhere from bakeries to servos and football matches.

Fish and Chips
Battered fish and fried potato chips, often eaten at the beach wrapped in paper.

DINNER

Barbecue (Barbie) · Barbie
Grilled sausages, steak, and seafood cooked outdoors — a common way Australians socialize with friends and family.

SNACKS & STREET FOOD

Sausage Roll
Minced sausage meat wrapped in flaky pastry, a classic bakery and school-canteen staple.

SWEETS & DESSERTS

Lamington
A sponge cake cube coated in chocolate icing and desiccated coconut.

Tim Tam
A chocolate-coated biscuit with a chocolate cream filling, a beloved everyday treat.

DRINKS

Flat White
A espresso-based coffee with steamed milk and a thin layer of microfoam, an Australian (and New Zealand) coffee-culture staple.

Schooner of Beer · Schooner
A 425ml beer serving size, the standard pub order alongside the smaller 285ml middy/pot.

Sydney – Plan Your Trip
Turn the places from this guide into a real itinerary, with smart routing, time estimates, and everything you need for a perfect trip.
3M+ downloads · 4.6 stars · 15 years of trip planning
App Store · Google Play
Scan to download the app

Safety & health

Sydney is a safe city for tourists, and violent crime against visitors is rare. Stay alert for pickpocketing in crowded tourist areas and on public transport late at night.

The sun is strong even on mild days — wear sunscreen and a hat, especially between 10am and 3pm. At the beach, swim only between the red and yellow flags, where lifeguards watch for rip currents; conditions can be dangerous outside these patrolled areas.

History

Sydney sits on land the *Gadigal* people, part of the Eora Nation, have lived on for tens of thousands of years. In 1788, a British fleet landed at Sydney Cove and founded the first European settlement in Australia, beginning decades of penal transportation to the colony.

Cadman's Cottage in The Rocks is the oldest surviving house from this early colonial period. Nearby, Hyde Park Barracks once held convicts and is now a museum on that era. The city's two most famous structures came much later: Sydney Harbour Bridge opened in 1932, and Sydney Opera House followed in 1973 after more than a decade of construction.

Country facts

Quick practical facts for Australia at a glance:

CURRENCY	EMERGENCY	ELECTRICITY	TAP WATER
AUD A$	**000**	Type I 230 V · 50 Hz	**Safe to drink**

Walks

Audio Guides by Tripomatic
Walk it with an audio guide
Available in 9 languages · **Plays when you arrive** · **Works offline**
Scan to get the app

Best of Sydney

1h 26min · 4.1 km · 9 stops



1. Hyde Park Barracks
2. Parliament House
3. Museum of Sydney
4. Sydney Conservatorium of Music
5. Royal Botanic Garden
6. Sydney Opera House
7. Circular Quay
8. Cadman's Cottage
9. Sydney Harbour Bridge

Walk Sydney's essential sights in one direction, from Hyde Park Barracks up Macquarie Street and through the Royal Botanic Garden to the Sydney Opera House, then along the harbour and through The Rocks to the Sydney Harbour Bridge. About 4 km (2.5 miles) with nine stories, from a convict-built barracks to one of the city's oldest houses. The tour starts at Hyde Park Barracks, a short walk from Martin Place station, and finishes at the Bridge's South-East Pylon, now the BridgeMuseum.

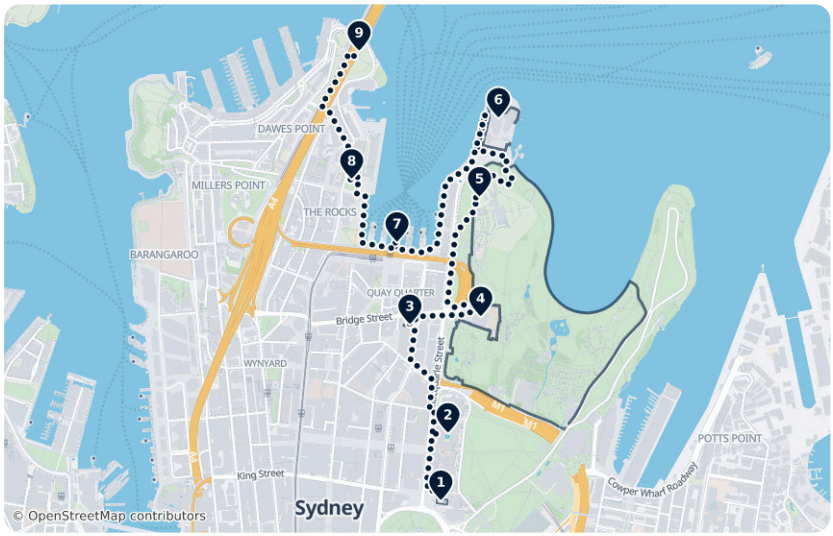

Sydney Must-Sees

This collection spans Sydney's architectural and natural landmarks, from the UNESCO-listed Sydney Opera House and the massive steel arch of the Harbour Bridge to the world's third-largest fish market. It features historical sites like the 1898 Queen Victoria Building and the 1816 Royal Botanic Garden alongside cultural hubs in The Rocks and the Museum of Contemporary Art. Natural highlights include the golden sands of Bondi Beach and Hyde Park, the nation's oldest public parkland, while Darling Harbour provides a modern entertainment and maritime history district.

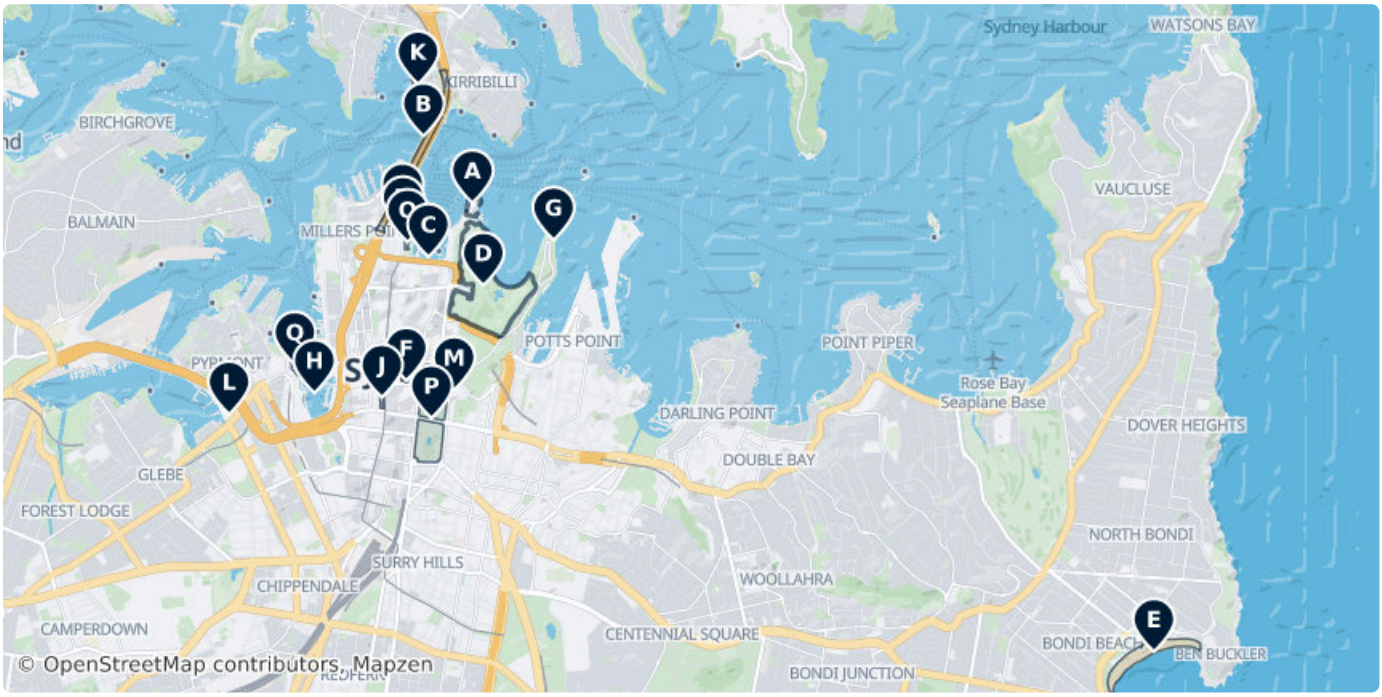



A Sydney Opera House

Multi-venue performing arts centre renowned for its distinctive expressionist architecture and cultural significance as a UNESCO World Heritage Site.

Macquarie Street 2, 2000 (-33.85687, 151.21506)

sydneyoperahouse.com, +61 2 9250 7111



B Sydney Harbour Bridge - Pylon

This steel arch bridge, one of the largest ones in the world, is one of the most renowned icons of Sydney.

Bradfield Highway, Sydney, Australia (-33.85173, 151.21053)



C Circular Quay

You are going to visit this area, whether you want to or not. You will have to come here while you're sightseeing, travelling (Circular Quay...

(Unnamed Road), Sydney 2000, Australia
(-33.86100, 151.21100)



D Royal Botanic Garden

Historic botanical garden established in 1816 featuring extensive plant collections and scenic views of Sydney Harbour.

Mrs Macquaries Rd, Sydney NSW 2000, Australia
(-33.86319, 151.21606)

Nov-Feb Mo–Su	07:00–20:00
Mar Mo–Su	07:00–18:30
Apr Mo–Su	07:00–18:00
May Mo–Su	07:00–17:30
Jun-Jul Mo–Su	07:00–17:00
Aug Mo–Su	07:00–17:30
Sep Mo–Su	07:00–18:00
Oct Mo–Su	07:00–19:30

botanicgardens.org.au/royal-botanic-gar... , +61292318111



E Bondi Beach

World-renowned sandy beach known for its golden sands, surfing conditions, and significance in Australian surf culture.
It features coastal views and is designated as a national monument.

Australia (-33.89128, 151.27805)



F Sydney Tower

Also known as Sydney Tower Eye, this is the tallest building in the city. Climb up to the top and see Sydney spread out underneath you.

100 Market Street, Sydney, NSW 2000, Australia
(-33.87049, 151.20895)

sydneytowereye.com.au, +61 9333 9222



G Mrs Macquarie's Chair

The sandstone here was cut into a benchlike-shape for the governor's wife who loved views of the harbour - now you can enjoy them too.

(Unnamed Road), Sydney 2000, Australia (-33.85971, 151.22257)



H Darling Harbour

You can find all kinds of entertainment in this vibrant part of the city.

Sydney, Australia (-33.87143, 151.20045)

darlingharbour.com, +61 2 9240 8500



I The Rocks Market

Friday means food, whereas weekend screams fashion and handmade goods.

70 George Street, Sydney 2000, Australia (-33.85788, 151.20861)

Fr	10:00–15:00
Sa–Su	10:00–17:00

therocks.com/whats-on/market-overview



J Queen Victoria Building

Historic five-level shopping centre opened in 1898, featuring neo-romanesque architecture and a distinctive dome. The building combines retail, dining, and architectural heritage within a restored Victorian-era landmark.

George Street 455, 2000 (-33.87177, 151.20669)

Mo–We	09:00–18:00
Th	09:00–21:00
Fr–Sa	09:00–18:00
Su	11:00–17:00

qvb.com.au, +61292656800



K Luna Park

This historical amusement park offers classic entertainment at its best.

Olympic Drive 1 (-33.84775, 151.21003)

Mo	11:00–16:00
Fr	11:00–22:00
Sa	10:00–22:00
Su	10:00–18:00

lunaparksydney.com, +61 2 9922 6644



L Sydney Fish Market

World's third largest fish market is a heaven for all lovers of seafood.

2009 (-33.87306, 151.19257)

Mo–Su	07:00–16:00

sydneyfishmarket.com.au, +61 2 9004 1100



M St Mary's Cathedral

Founded in 1821, this majestic cathedral and its ornate decor make for a wondrous sight.

St Mary's Road, Sydney, NSW 2000, Australia (-33.87119, 151.21337)

Mo–Su	06:30–18:30

stmaryscathedral.org.au, +61 2 9220 0400



N The Rocks Discovery Museum

Historic museum presenting the area's Aboriginal heritage and colonial history through archaeological artifacts and interactive exhibits. It provides insights into early Sydney life and urban development.

Kendall Lane, The Rocks, Sydney, NSW, Australia (-33.85890, 151.20865)

Mo–Su	10:00–17:00

rocksdiscoverymuseum.com, +61292408680



O Museum of Contemporary Art

Situated in the heart of the historical district of Sydney, this gallery houses a nice selection of contemporary art that is presented in...

140 George Street, Sydney, NSW 2000, Australia
(-33.85987, 151.20907)

Mo–Tu	10:00–17:00
We	10:00–21:00
Th–Su	10:00–17:00

mca.com.au, +61 2 9245 2400



Q Australian National Maritime Museum

Established in 1991, this giant white building houses extensive collections on all things maritime, divided into six galleries.

Murray Street 2 (-33.86926, 151.19866)

Mo–Su	10:00–16:00

sea.museum, +61 2 9298 3777



P Hyde Park

Originally being used as an area for playing cricket and horse races, this is the oldest public parkland in the whole country.

55 Park Street, Sydney 2000, Australia
(-33.87337, 151.21127)

Mo–Su	Open 24/7

Sydney's Best Sights

Explore Sydney’s coastal and architectural history through its most prominent landmarks. This collection spans the world-famous surf breaks of Bondi and Manly to the 19th-century Colonial Regency design of Elizabeth Bay House. It features the Sydney Fish Market—the world's third-largest seafood hub—alongside historic vantage points like Pylon Lookout and Observatory Hill Park. Outdoor highlights include the cliffside Bronte Baths and The Corso, a pedestrian thoroughfare connecting the harbor to the ocean since 1854.

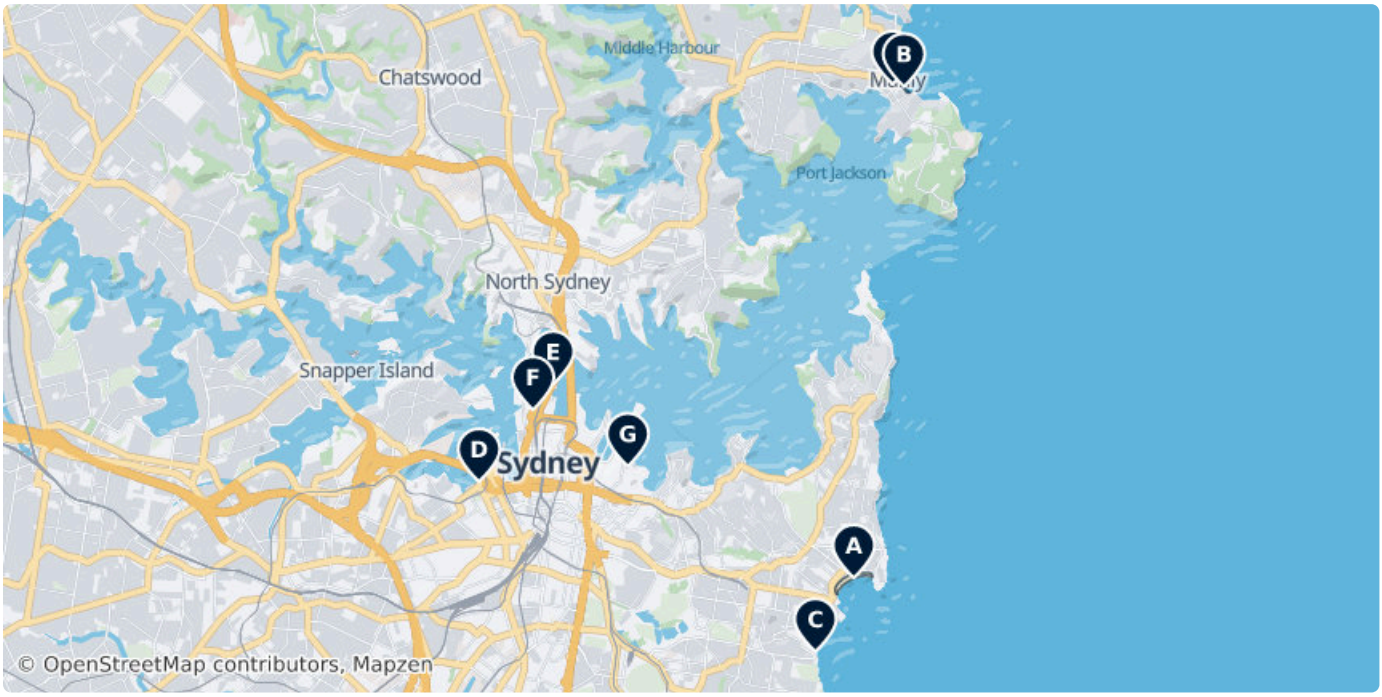



A Bondi Beach

World-renowned sandy beach known for its golden sands, surfing conditions, and significance in Australian surf culture.
It features coastal views and is designated as a national monument.

Australia (-33.89128, 151.27805)

B Manly Beach

Two-kilometre stretch of golden sand divided into three main sections: Queenscliff, North Steyne, and South Steyne. It hosted the world's first surfing contest in 1964 and connects to nearby areas via scenic foreshore walks.

South Steyne, Sydney NSW 2095, Australia
(-33.79826, 151.28950)

sydney.com/destinations/sydney/sydney-north/manly/att...



C Bronte Baths

Historic saltwater swimming pool built into the sandstone cliffs at the southern end of Bronte Beach. Established in 1887, this public ocean pool provides a sheltered swimming area with views over the Pacific Ocean.

506 Bronte Road, Sydney 2024, Australia
(-33.90524, 151.26931)



D Sydney Fish Market

World's third-largest seafood market featuring wholesale auctions, retail outlets, and a dedicated cooking school. This major hub has over fifty years of history and provides fresh produce alongside various dining options.

2009 (-33.87306, 151.19257)

Mo–Su 07:00–16:00

sydneyfishmarket.com.au, +61 2 9004 1100



E Pylon Lookout

If you are a fan of spectacular sights then you shouldn't miss an opportunity to visit this 200-step observatory that provides a view of...

Cahill Expy, The Rocks NSW 2000, Australia
(-33.85465, 151.20948)

Mo–Su 10:00–17:00

pylonlookout.com.au, +61 2 9240 1100



F Observatory Hill Park

Observatory Park is a park located in the heart of the Sydney central business district, City of Sydney, New South Wales, Australia.

(Unnamed Road), Sydney 2000, Australia
(-33.85945, 151.20487)

cityofsydney.nsw.gov.au/parks/observatory-park



G Elizabeth Bay House

Elizabeth Bay House is a heritage-listed Colonial Regency style house and now a museum and grotto, located at 7 Onslow Avenue in the inner...

Onslow Avenue 7, 2011 (-33.87015, 151.22651)

Mo–Su 10:00–16:00

mhnsw.au/visit-us/elizabeth-bay-house/, +61 2 9356 3022



H The Corso

Historic pedestrian thoroughfare and mall originally laid out as a boardwalk in 1854-55. It connects the ferry wharf to the beach and serves as a primary hub for commerce and entertainment.

76 The Corso, Sydney 2095, Australia (-33.79782, 151.28690)

+61299761430

Beaches & Waterfront

Sydney's coastline features a diverse mix of world-famous surf breaks, historic ocean pools, and secluded harbor inlets. This selection spans from the iconic golden sands of Bondi and Manly to the rugged surfing reserve of Maroubra. It includes heritage-listed ocean baths like the 1887 Bronte Baths and the Bondi Icebergs, alongside tranquil spots like Milk Beach and the sheltered waters of Clovelly. Many of these locations are linked by the scenic Bondi to Coogee coastal walk, offering accessible routes to view sandstone cliffs and harbor panoramas.

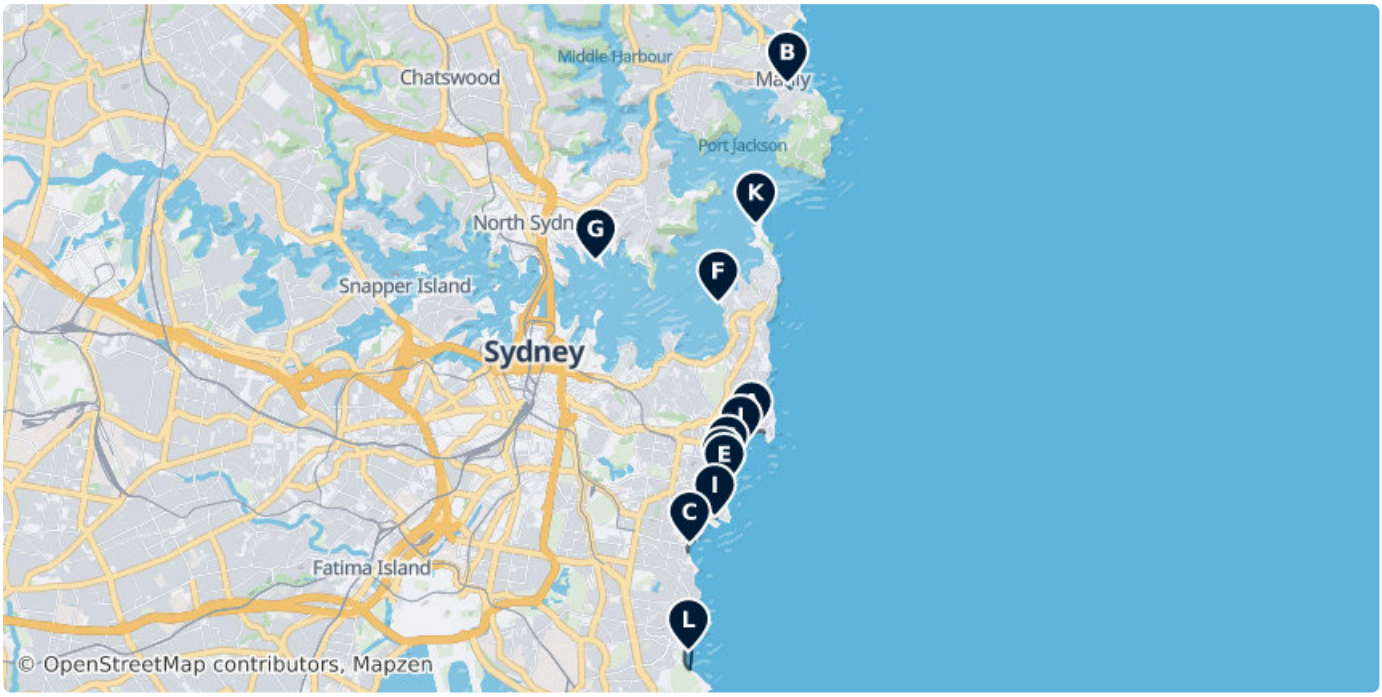



A Bondi Beach

World-renowned sandy beach known for its golden sands, surfing conditions, and significance in Australian surf culture.
It features coastal views and is designated as a national monument.

Australia (-33.89128, 151.27805)

B Manly Beach

Two-kilometre stretch of golden sand divided into three main sections: Queenscliff, North Steyne, and South Steyne. It hosted the world's first surfing contest in 1964 and connects to nearby areas via scenic foreshore walks.

South Steyne, Sydney NSW 2095, Australia
(-33.79826, 151.28950)

sydney.com/destinations/sydney/sydney-north/manly/att...



C Coogee Beach

One of the more popular beaches, this golden strand of sand is well-facilitated and perfect for swimming, snorkeling, and enjoying the sun.

(Unnamed Road), Sydney 2034, Australia
(-33.92056, 151.25815)



D Bronte Beach

Bronte Beach is a small but popular recreational beach in the Eastern Suburbs of Sydney, Australia.

(Unnamed Road), Sydney 2024, Australia
(-33.90363, 151.26862)



E Bronte Baths

Built in 1887, this historic saltwater swimming pool is carved into the sandstone cliffs at the southern end of Bronte Beach, providing a sheltered swimming area protected from the ocean's swell.

506 Bronte Road, Sydney 2024, Australia
(-33.90524, 151.26931)



F Milk Beach

A small, secluded harbor beach located at the base of Hermit Bay within Sydney Harbour National Park. It offers direct views of the Sydney Harbour Bridge and is accessible via the Hermitage Foreshore Track.

Hermitage Foreshore Walk, Sydney 2030, Australia
(-33.85651, 151.26731)



G MacCallum Pool (sea water)

A heritage-listed sea-water pool on the western side of Cremorne Point. Originally created by local residents in the 1920s, it features a wooden deck and panoramic views across the harbor to the city skyline.

2/24 Milson Road, Sydney 2090, Australia
(-33.84527, 151.22806)



H Tamarama Beach

Though not particularly swimmer-friendly, surfers can put on a spectacular show here thanks to the extraordinary waves.

15 Tamarama Marine Drive, Sydney 2026, Australia
(-33.90036, 151.27037)



I Clovelly Beach

This sheltered beach is perfect for both swimming and snorkelling. The surrounding scenery is also beautiful.

6 Eastbourne Avenue, Sydney 2031, Australia
(-33.91340, 151.26623)



J Bondi Icebergs Olympic Pool

A historic 50-meter saltwater pool at the southern end of Bondi Beach. Home to the Bondi Icebergs Winter Swimming Club since 1929, the pool is known for waves crashing over its edge during high tide.

12 Notts Avenue, Sydney 2026, Australia
(-33.89506, 151.27458)



K Lady Bay Beach

Located near South Head within the Sydney Harbour National Park, this small, secluded cove is one of Sydney's few officially designated clothing-optional beaches.

South Head Heritage Trail, Sydney 2030, Australia (-33.83560, 151.27938)

nudebeachmap.com/places/lady-bay-beach/



L Maroubra Beach

The sand seems to stretch on forever on this beach that is one of the most popular surfer spots in Australia. Worth the visit.

Australia (-33.94916, 151.25783)

DATA SOURCES

Map data	© OpenStreetMap contributors, ESA WorldCover, Mapzen
Data	© OpenStreetMap contributors, Wikidata, Wikipedia, Tripomatic, Official websites
Route	HERE, GraphHopper

IMAGE CREDITS

- Sydney Opera House — "Utzon Room, Sydney Opera House, Australia." by Photo taken and supplied by Brian Voon Yee Yap., CC-BY-SA-3.0
- Sydney Harbour Bridge - Pylon — "The "International Historic Civil Engineering Landmark" plaque presented to..." by Reubentg, CC-BY-SA-3.0
- Circular Quay — "Circular Quay, New South Wales" by Adam.J.W.C., CC BY 3.0
- Royal Botanic Garden — "The Succulents garden within The Royal Botanic Garden, Sydney" by Stuart midgley, CC BY-SA 4.0
- Bondi Beach — "Bondi Beach" by Filip Zwyrtek, CC-BY
- Sydney Tower — "Sydney Tower from above" by Namiac, CC BY-SA 3.0
- Mrs Macquarie's Chair — "Mrs Macquarie's Chair, an exposed sandstone rock cut into the shape of a bench" by Mitch Ames, CC BY-SA 3.0
- Darling Harbour — "Sydney from Darling Harbour" by Adam.J.W.C., CC BY-SA 2.5
- The Rocks Market — "Market at Sydney Rocks" by Maxim75, CC BY-SA 3.0
- Queen Victoria Building — "Queen Victoria Building, Sydney" by Sardaka, CC BY 3.0
- Luna Park — "Luna Park Sydney. Image was taken with a Fuji FinePix S5700 S700 camera, valued..." by Adam.J.W.C., CC BY 3.0
- Sydney Fish Market — "Sydney Fish Market" by Barendpt, CC BY-SA 3.0
- St Mary's Cathedral — "St Mary's Cathedral, Sydney, Australia" by Poco a poco, CC BY-SA 3.0
- The Rocks Discovery Museum — "The Rocks Discovery Museum" by The Rocks Discovery Museum, All rights reserved
- Museum of Contemporary Art — "Sydney 19. Museum Of Contemporary Art - Circular Quay, 2009" by Daniel Ngu, CC BY-SA 2.0
- Hyde Park — "Hyde Park Sydney" by Adam.J.W.C., CC BY-SA 2.5
- Australian National Maritime Museum — "Australian National Maritime Museum, Darling Harbour." by (WT-shared) Inas, Public domain
- Bondi Beach — "Bondi Beach" by Filip Zwyrtek, CC-BY
- Bronte Baths — "Pool at Bronte Beach, New South Wales" by Slf67, CC-BY-SA-3.0
- Sydney Fish Market — "Sydney Fish Market" by Barendpt, CC BY-SA 3.0
- Pylon Lookout — "The south-eastern pylon of the Sydney Harbour Bridge from the pedestrian..." by jjron, GFDL 1.2
- Observatory Hill Park — "Sydney Harbour Bridge from Observatory Hill, Sydney, Australia." by Greg O'Beirne, CC BY 2.5
- Elizabeth Bay House — "Elizabeth Bay House, Sydney" by Sardaka, CC BY 3.0
- The Corso — "The Corso at Manly" by Stefano, CC BY-SA 3.0
- Bondi Beach — "Bondi Beach" by Filip Zwyrtek, CC-BY
- Coogee Beach — "A view of Coogee Beach on a clear day from Dolphin Point." by Mynameisben123, CC BY 3.0
- Bronte Beach — "Taken at 4:51 PM on January 02, 2010" by MD111, CC BY-SA 2.0
- Bronte Baths — "Pool at Bronte Beach, New South Wales" by Slf67, CC-BY-SA-3.0
- Milk Beach — "Milk Beach by Fritz Whittemore" by Fritz Whittemore, CC BY-SA 4.0
- MacCallum Pool (sea water) — "Sunset over Sydney, taken from MacCallum Pool, Cremorne/Sydney, Australia." by Wiebke Grauel, CC BY 2.5
- Tamarama Beach — "Beach, Sydney" by Sardaka, CC-BY-SA-3.0
- Clovelly Beach — "Clovelly Beach" by Tony Hugo, CC BY-SA 3.0
- Bondi Icebergs Olympic Pool — "Bondi Icebergs swimming pool. Used Windows Photo Gallery to rotate image." by Corevette, CC BY-SA 3.0
- Lady Bay Beach — "Lady Bay Beach by Fritz Whittemore" by Fritz Whittemore, CC BY-SA 4.0
- Maroubra Beach — "Maroubra Bay" by Maurice van Creij, CC BY 3.0

A free travel guide — not for sale. Travel guide generated with AI on November 19, 2026. Text and layout by Tripomatic, licensed under CC BY-SA 4.0. Map data © OpenStreetMap contributors, available under the ODbL. Photos are under their own licences, as credited on this page.