

Tallinn

Estonia

TRAVEL GUIDE

Tripomatic

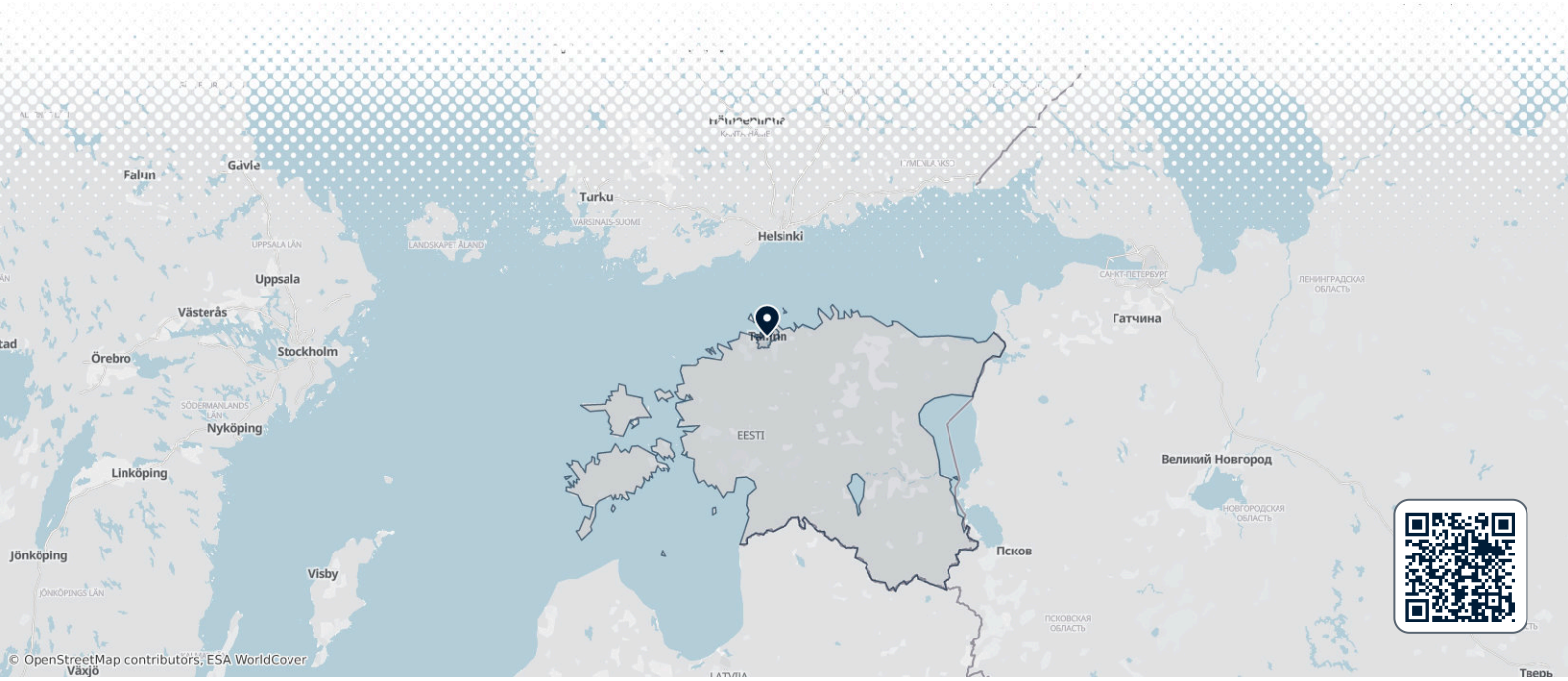

Overview

Tallinn's Old Town is one of the best-preserved medieval city centres in Europe. Cobblestone streets, church spires, and merchant houses sit inside intact medieval walls. The city sits on the Gulf of Finland, a short trip from Helsinki, Stockholm, and Riga, so it works well as part of a wider Baltic or Nordic trip.

Estonia is also known for technology — Skype was built here, and most government services run online. Tallinn mixes that modern, digital reputation with its medieval core. It suits a short trip of two to four nights: enough time to walk the Old Town, visit a museum or two, and see the seaside district of Kadriorg.

When to visit

Summer (June to August) is mild and the easiest time to visit, with long daylight hours and outdoor cafés on every square. Winter is cold and often snowy, but the Old Town is at its most atmospheric in December, when the **Tallinn Christmas Market** fills Town Hall Square with wooden stalls, mulled wine, and a lit-up fir tree, and has won awards as one of Europe's best Christmas markets. It runs from late November into early January.

MONTH	CONDITIONS	DAY °C avg / max	NIGHT °C avg / min	
January	Poor Poor for sightseeing	-2° / 5° Feels like -7°	-6° / -18°	13 rainy days · Dry air
February	Poor Poor for sightseeing	-2° / 5° Feels like -7°	-6° / -18°	Dry air
March	Poor Poor for sightseeing	2° / 9° Feels like -3°	-4° / -12°	Dry air
April	Poor Poor for sightseeing	9° / 17° Feels like 5°	1° / -4°	Dry air · Calm winds
May	Good Good for sightseeing	15° / 23° Feels like 12°	6° / 1°	Dry air · Calm winds
June	Great Great for sightseeing	19° / 26°	11° / 7°	12 rainy days · Dry air · Calm winds
July	Good Good for sightseeing	22° / 28°	15° / 11°	15 rainy days · Calm winds
August	Good Good for sightseeing	21° / 27°	14° / 10°	15 rainy days · Calm winds
September	Fair Fair for sightseeing	16° / 21°	10° / 6°	13 rainy days · Dry air · Calm winds
October	Poor Poor for sightseeing	9° / 15° Feels like 6°	5° / -1°	14 rainy days · Dry air
November	Poor Poor for sightseeing	4° / 10° Feels like 0°	1° / -6°	13 rainy days · Dry air
December	Poor Poor for sightseeing	1° / 7° Feels like -4°	-3° / -13°	14 rainy days · Dry air

Best months: June

Climate data: NASA POWER + Copernicus ERA5-Land and ERA5 · 1996–2025

Spring and autumn are quieter and cooler, with fewer crowds around the main sights.

Top sights

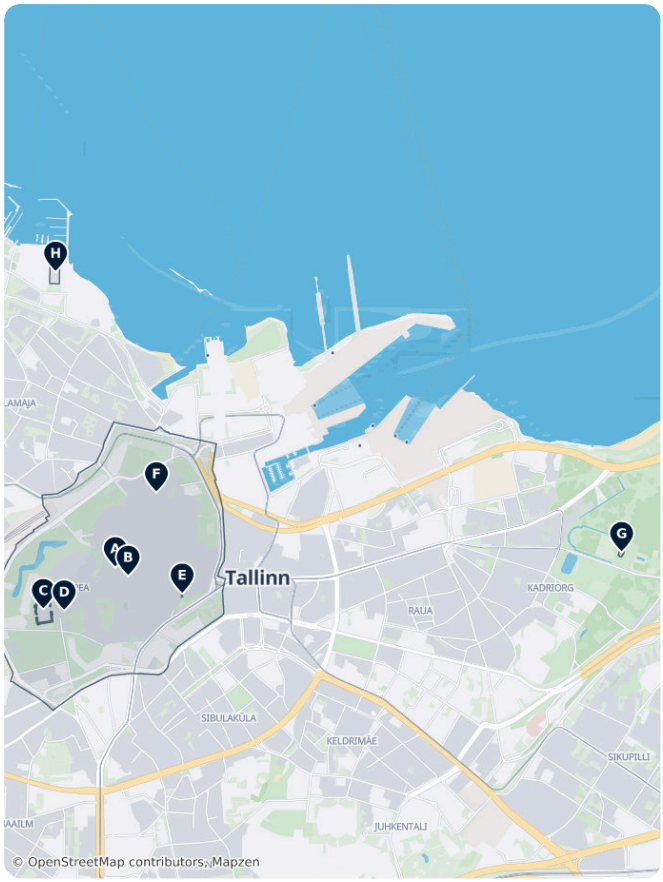

A Old Town of Tallinn is a UNESCO World Heritage medieval core, split between the merchants' Lower Town and the hilltop Toompea district, still ringed by much of its original city wall and defence towers.

B Town Hall Square is the Lower Town's main square, lined with pastel merchant houses and outdoor cafés, and the site of the Christmas Market every December.

C Toompea Castle sits atop Toompea hill and has been the seat of political power in Estonia for over 800 years — it still houses the national parliament today.

D Alexander Nevsky Cathedral is a striking Russian Orthodox cathedral with onion domes, built in 1900 when Estonia was part of the Russian Empire, directly across from the castle.

E Viru Gate is the grandest surviving gate into the Lower Town, its twin towers marking the start of Viru street, the busiest route between the Old Town and the modern centre.

F St. Olaf's Church was, for a time in the 16th century, said to be the tallest building in the world — climb the tower for one of the best views over the Old Town's red rooftops.

G Kadriorg Palace is an ornate baroque palace Peter the Great built as a gift for his wife, Catherine I, set in a formal park east of the centre and now home to the country's foreign art collection.

H Seaplane Harbour is a hangar-shaped former seaplane base turned maritime museum, with a full-size submarine and vintage aircraft hanging from the ceiling.

Tallinn – Plan Your Trip

Turn the places from this guide into a real itinerary, with smart routing, time estimates, and everything you need for a perfect trip.

3M+ downloads · 4.6 stars · 15 years of trip planning

App Store · Google Play

Scan to download the app

What to experience

Tallinn has a few things worth doing beyond sightseeing, especially by season.

- Catch sunset from Kohtuotsa Viewing Platform, a viewing platform on the edge of Toompea looking straight down over the Lower Town's rooftops and spires.
- In December, skate on the outdoor rink at Freedom Square and warm up with mulled wine from the nearby Christmas Market stalls.
- Spend a Saturday browsing the food stalls, flea market, and design shops at Telliskivi Creative City — the closest thing Tallinn has to a scene outside the Old Town.
- On a warm summer day, join locals at Stroomi Beach, a sandy city beach a short tram ride from the centre.

Day trips

Tallinn makes a good base for day trips along the coast and even across the water to Finland.

- A Paldiski — about 45 minutes by car (longer by bus). A former closed Soviet naval town with dramatic limestone cliffs and an abandoned submarine training centre.
- Lahemaa National Park — about 1 to 1.5 hours by car. Bogs, pine forest, and coastal fishing villages, plus a handful of restored manor houses; the easiest way to see Estonian nature without an overnight stay.
- B Haapsalu — about 1.5 hours by bus or car. A seaside spa town with a wooden promenade, a well-preserved castle, and mud-bath traditions going back to the 19th century.
- C Helsinki, Finland — about 2 hours by ferry, with several sailings a day. A popular one-day trip across the Gulf of Finland.

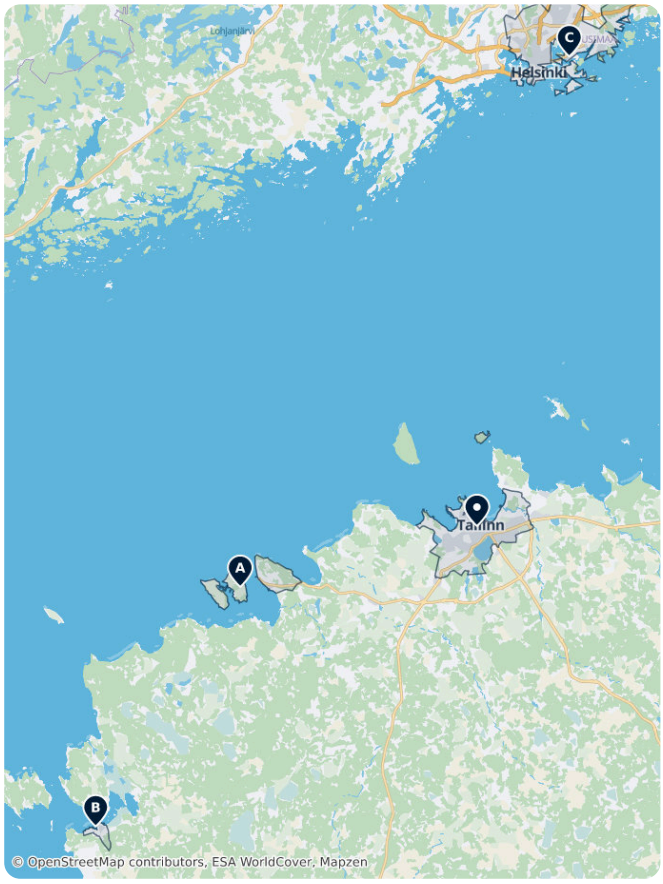

Getting there

- **By air**: Tallinn Airport is only 4 km from the Old Town. Tram line 4 or a bus into the centre takes about 15 minutes, for around 2 €.
- **By ferry**: this is one of the busiest passenger ferry routes in Europe. Boats from Helsinki, Finland take about 2 hours; overnight ferries also run from Stockholm. Ferries dock at the Old City Harbour, a short walk from the Old Town.
- **By train**: Tallinn's main station, Balti jaam, has domestic trains to Tartu and other Estonian towns, plus a new coordinated rail connection (with a change of train) toward Riga and on to Vilnius — check Elron for timetables.
- **By bus**: long-distance coaches are still the faster way to Riga, at around 4.5 hours, arriving at the central bus station a short tram ride from the Old Town.

Getting around

- **Public transit**: trams, trolleybuses, and buses cover the whole city. Tap a contactless bank card or phone directly when you board — there's no need for a separate transit card or app for a short visit. See Tallinn public transport for routes and maps.
- **Taxi / ride-hailing**: Bolt is the dominant app and usually cheaper than hailing a taxi on the street.
- **On foot**: the Old Town is compact and best explored on foot. Most of it is closed to general traffic, and the cobblestones are hard going for wheels of any kind.

Getting around on foot & by bike

WALKABILITY

High

The Old Town and city centre are compact and easy to explore on foot; cobblestones can be uneven for wheelchairs and strollers.

CYCLING INFRASTRUCTURE

Moderate

Bike lanes cover the newer districts but are patchy in the Old Town, where cobblestones and pedestrian-only streets make cycling impractical.

Driving

- **Is a car worth it?**: Skip it in the city — the Old Town is largely closed to private cars and best explored on foot. A car only helps for day trips like Lahemaa National Park or Haapsalu.
- **Parking**: pay-and-display street parking and multi-storey car parks ring the Old Town; pay through the shared Estonian mobile parking system.
- **Restrictions**: much of the Old Town is a restricted traffic zone — only permit holders and deliveries can drive in, so park on the edge and walk in.

Food & drink

Estonian food leans hearty and simple: dark rye bread, smoked fish, and root vegetables, with German and Soviet-era influences still visible on menus.

For where to eat, the Old Town's Rataskaevu and Vene streets have the highest concentration of sit-down restaurants, from traditional Estonian kitchens to modern Nordic cooking. For something more local and less touristy, head to Telliskivi Creative City, a former industrial quarter turned food-and-design district with street food stalls and small breweries.

What to eat & drink

BREAKFAST

Kama
A roasted grain-and-pea flour mix stirred into kefir or milk, a traditional Estonian breakfast or dessert.

DINNER

Blood Sausage · Verivorst
Sausage made with barley and pork blood, a traditional Christmas dish now eaten year-round.

Sauerkraut Stew · Mulgikapsad
A hearty stew of sauerkraut and pork, a South Estonian specialty.

SNACKS & STREET FOOD

Black Bread · Leib
Dense, dark rye bread that anchors most Estonian meals, often eaten with butter or garlic.

Sprats · Kilu
Small Baltic Sea fish, salted or smoked, typically served on dark bread.

SWEETS & DESSERTS

Curd Snack · Kohuke
A chocolate-coated sweet curd cheese bar, a beloved everyday snack found in every corner shop.

DRINKS

Vana Tallinn
A sweet, spiced rum-based liqueur and Estonia's best-known export spirit.

Craft Beer · Õlu
Estonia has a strong small-brewery scene, especially on the island of Saaremaa.

Tallinn – Plan Your Trip
Turn the places from this guide into a real itinerary, with smart routing, time estimates, and everything you need for a perfect trip.
3M+ downloads · 4.6 stars · 15 years of trip planning
App Store · Google Play
Scan to download the app

Safety & health

Tallinn is a safe city for tourists by any standard. The main risks are the usual big-city ones: pickpocketing in busy Old Town squares during summer and around the Christmas Market, and overpriced menus at a few restaurants right on Town Hall Square — check prices before sitting down.

Electric scooters are common on Old Town streets and pavements; watch for them when walking, especially at night.

History

Tallinn's name is often traced to "Taani-linn", or "Danish town", from the Danish conquest of 1219, when King Valdemar II built a fortress on Toompea hill. That hill has been the seat of power ever since — Toompea Castle has hosted Danish, German, Swedish, Russian, and now Estonian rulers in turn.

The Lower Town grew as a Hanseatic trading post from the 13th century, and its merchant wealth built the churches and guild halls that still stand today, including St. Olaf's Church, whose spire once made it a landmark for ships far out at sea.

The 20th century was harder: Estonia was occupied first by the Soviet Union, then Nazi Germany, then the Soviet Union again, until independence was restored in 1991. Patarei Sea Fortress, a former sea fortress turned Soviet prison, is one of the most direct places to feel that history, and the Museum of Occupations covers both occupations in detail.

Country facts

Quick practical facts for Estonia at a glance:

CURRENCY
EUR €

EMERGENCY
112

ELECTRICITY



Type C / Type F
230 V · 50 Hz

LANGUAGES
Estonian

TAP WATER
Safe to drink

Tallinn's Essential Old Town & Landmarks

Tallinn's Old Town is a UNESCO World Heritage site defined by its exceptionally preserved medieval architecture. This collection highlights central landmarks like the 13th-century Gothic Town Hall and the surrounding cobblestone square. It features the religious heritage of Toompea Hill, including the Russian Orthodox Alexander Nevsky Cathedral and the Lutheran St. Mary's Cathedral. The list also covers the city's extensive defensive system, from the Viru Gate and the Tallinn Town Wall to massive artillery towers like Kiek in de Kök and Fat Margaret. Scenic routes like Pikk Street and St. Catherine's Passage offer insights into the city's historic trade and craftsmanship.





A Town Hall Square

Raekoja plats is a town square beside Tallinn Town Hall in the center of the Tallinn Old Town in Tallinn, Estonia.

1 Raekoja plats, Tallinn 10146, Estonia (59.43737, 24.74526)



B Tallinn Town Hall

The ancient gothic town hall is the only one of its kind in Northern Europe, a place of legends and photogenic beauty.

Raekoja 1, 10140 Tallinn, Estonia (59.43701, 24.74532)

raekoda.tallinn.ee, +372 6 457 900



C Alexander Nevsky Cathedral

The Alexander Nevsky Cathedral of Tallinn is an Eastern Orthodox cathedral in central Tallinn, Estonia.

Lossi plats 10, 10130 Tallinn, Estonia (59.43573, 24.73932)

Mo–Fr	08:00–18:00
Sa	08:00–19:00
Su	08:00–18:00

nevskysobor.ee, +372 644 3484



D St. Olaf's Church

St. Olaf’s Church or St. Olav's Church in Tallinn, Estonia, is believed to have been built in the 12th century and to have been the...

Lai tn 50, Tallinn 10133, Estonia (59.44132, 24.74788)

Mo–Su	10:00–18:00

oleviste.ee, +372 641 22 41



E Tallinn Town Wall

The Walls of Tallinn are the medieval defensive walls constructed around the city of Tallinn in Estonia.

Väike-Kloostri 9, 10133 Tallinn, Estonia (59.43904, 24.74247)



F Viru Gate

The impressive entrance to the Town Hall Square positioned on one of the trendiest shopping streets of Tallinn is the true heart of the...

Kesklinna linnaosa, 10146 Tallinn, Estonia (59.43653, 24.75027)



G Toompea Castle

Toompea castle is a medieval castle on Toompea hill in the central part of Tallinn, the capital of Estonia.

Lossi plats 1a, 15165 Tallinn, EE (59.43580, 24.73738)

riigikogu.ee/en/visit-us/visit-riigikogu/tou... , +372 631 6345



H St. Nicholas Church

St. Nicholas Church is a medieval church building in Tallinn, Estonia.

Niguliste 3, 10130 Tallinn, EE (59.43584, 24.74284)

Mo–Su 10:00–18:00

nigulistemuuseum.ekm.ee/en/, +372 5343 1052



I Pikk Street

Tallin's busiest and most picturesque street in the historic centre of the city. Perfect for an afternoon stroll.

55 Pikk, Tallinn 10133, Estonia (59.44033, 24.74759)



J St. Catherine's Passage

A charming example of medieval architecture, this narrow street is full of craftsmen's workshops and artists displaying their beautiful...

Katariina käik (59.43759, 24.74911)

et.wikipedia.org/wiki/Katariina_k%C3%A4ik



K St Mary's Cathedral

St. Mary's Cathedral, Tallinn is a cathedral church located on Toompea Hill in Tallinn, Estonia.

Toom-Kooli 6, 10130 Tallinn, Estonia (59.43705, 24.73908)

eelk.ee/tallinna.toom/, +372 644 4140



L Danish King's Garden

Danish King's Garden is a park in Tallinn Old Town, Estonia.

Lühike jalg 9B, 10130 Tallinn, Estonia (59.43554, 24.74096)



M Kiek in de Kök

Kiek in de Kök is an artillery tower in Tallinn, Estonia, built in 1475.

Komandandi tee 2, 10130 Tallinn, EE (59.43470, 24.74127)

Mar-Oct Tu–Su	10:30–18:00
Nov-Feb Tu–Su	10:00–17:30

linnamuuseum.ee/kiek-de-kok/, +372 644 66 86



N Fat Margaret's Tower

Fat Margaret is a tower in Tallinn, Estonia. Nowadays, the tower is home to Estonian Maritime Museum.

Pikk, 15065 Tallinn, Estonia (59.44256, 24.74956)



Freedom Square

Freedom Square is a plaza on the southern end of the Old Town in Tallinn, Estonia, where state functions and various concerts take place.

Kesklinn, Tallinn, Estonia (59.43372, 24.74406)

Tallinn's Historic Towers and Walls

Tallinn's Old Town contains one of Northern Europe's best-preserved medieval fortification systems, featuring nearly two kilometers of original limestone walls and over twenty defensive towers. This collection highlights key architectural landmarks like the 15th-century Kiek in de Kök artillery tower and the iconic Fat Margaret. These structures, along with strategic gates and viewing platforms on Toompea Hill, showcase the city's 13th to 16th-century military engineering and offer elevated perspectives of the red-tiled roofs and the Gulf of Finland.

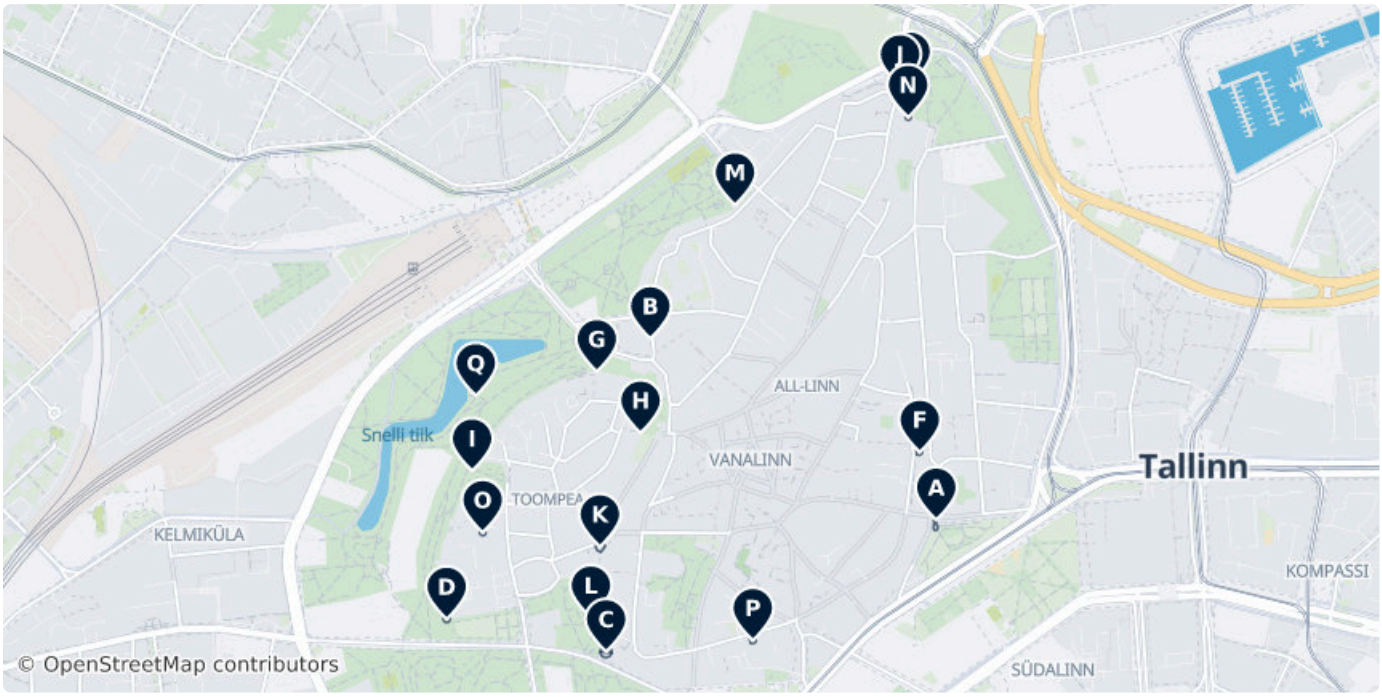



A Viru Gate

The impressive entrance to the Town Hall Square positioned on one of the trendiest shopping streets of Tallinn is the true heart of the...

Kesklinna linnaosa, 10146 Tallinn, Estonia
(59.43653, 24.75027)



B Tallinn Town Wall

The Walls of Tallinn are the medieval defensive walls constructed around the city of Tallinn in Estonia.

Väike-Kloostri 9, 10133 Tallinn, Estonia
(59.43904, 24.74247)



C Kiek in de Kök

Kiek in de Kök is an artillery tower in Tallinn, Estonia, built in 1475.

Komandandi tee 2, 10130 Tallinn, EE (59.43470, 24.74127)

Mar-Oct Tu–Su	10:30–18:00
Nov-Feb Tu–Su	10:00–17:30

linnamuuseum.ee/kiek-de-kok/, +372 644 66 86



D Pikk Hermann

Pikk Hermann is a tower of the Toompea Castle, on Toompea hill in Tallinn, the capital of Estonia.

Lossihoov, 15165 Tallinn, Estonia (59.43515, 24.73692)



E Fat Margaret's Tower

Fat Margaret is a tower in Tallinn, Estonia. Nowadays, the tower is home to Estonian Maritime Museum.

Pikk, 15065 Tallinn, Estonia (59.44256, 24.74956)



F Hellemann Tower

A 14th-century defensive tower that includes a 200-meter accessible section of the town wall for visitors.

Müürivahe 48, 10140 Tallinn, EE (59.43747, 24.74982)

Mo–Su	11:00–17:00

tower.ee, +37258425842



G Patkuli viewing platform

Located on Toompea Hill, this platform overlooks the northern section of the city wall, its towers, and the Port of Tallinn.

12 Toom-Rüütli, Tallinn 10130, Estonia (59.43858, 24.74102)



H Kohtuotsa Viewing platform

Provides views of the Lower Town's red roofs and medieval spires against the backdrop of the modern city skyline.

3 Pikk jalg, Tallinn 10123, Estonia (59.43773, 24.74221)

I Piiskopi Viewing Platform

A viewpoint on the western edge of Toompea Hill overlooking the Kalamaja district and Pelgulinn.

21/2 Toom-Kooli, Tallinn 10130, Estonia (59.43721, 24.73762)

visittallinn.ee/eng/visitor/see-do/sightseeing/pid-177849/...

J Coast Gate

A 16th-century gate located next to Fat Margaret's Tower, originally built to defend the city from the sea.

70 Pikk, Tallinn 10133, Estonia (59.44253, 24.74928)



K Short leg Gate

A 15th-century gate tower that historically served as the primary pedestrian link between Toompea and the Lower Town.

Lühike jalg, 10130 Tallinn, Estonia (59.43616, 24.74110)



L Neitsitorn

A 14th-century square tower, formerly used as a prison and now housing a museum cafe and exhibition space.

Bastioni käigud, 10130 Tallinn, Estonia (59.43517, 24.74085)



M Köismäe torn

A 14th-century horseshoe-shaped defensive tower featuring three floors and a distinctive wooden roof.

27 Laboratooriumi, Tallinn 10133, Estonia (59.44089, 24.74478)



N Stoltingi torn

A 14th-century defensive tower situated in the northern section of the city wall near the harbor.

Pikk, 15065 Tallinn, Estonia (59.44210, 24.74950)



O Landskrone torn

A defensive tower located at the northeastern corner of the outer wall of Toompea Castle.

Toom-Kooli, 15165 Tallinn, Estonia (59.43635, 24.73791)



P Assauwe torn

A 14th-century defensive tower that currently houses the Estonian Theatre and Music Museum.

Müürivahe, 10146 Tallinn, Estonia (59.43486, 24.74526)

Q Mirador de Toompea

A viewpoint on Toompea Hill offering perspectives of the historic architecture and surrounding cityscape.

(59.43825, 24.73772)

Tallinn's Medieval Treasures

Tallinn's UNESCO-listed Old Town preserves one of Europe's best-maintained Hanseatic city centers. The area features the 13th-century Toompea Castle and Northern Europe's only intact Gothic town hall. Medieval defensive walls and towers still encircle the cobblestone streets, including Pikk Street and the artisan-filled St. Catherine's Passage. At the heart of the district lies the Town Hall Square, which has served as a marketplace and social hub since the Middle Ages.

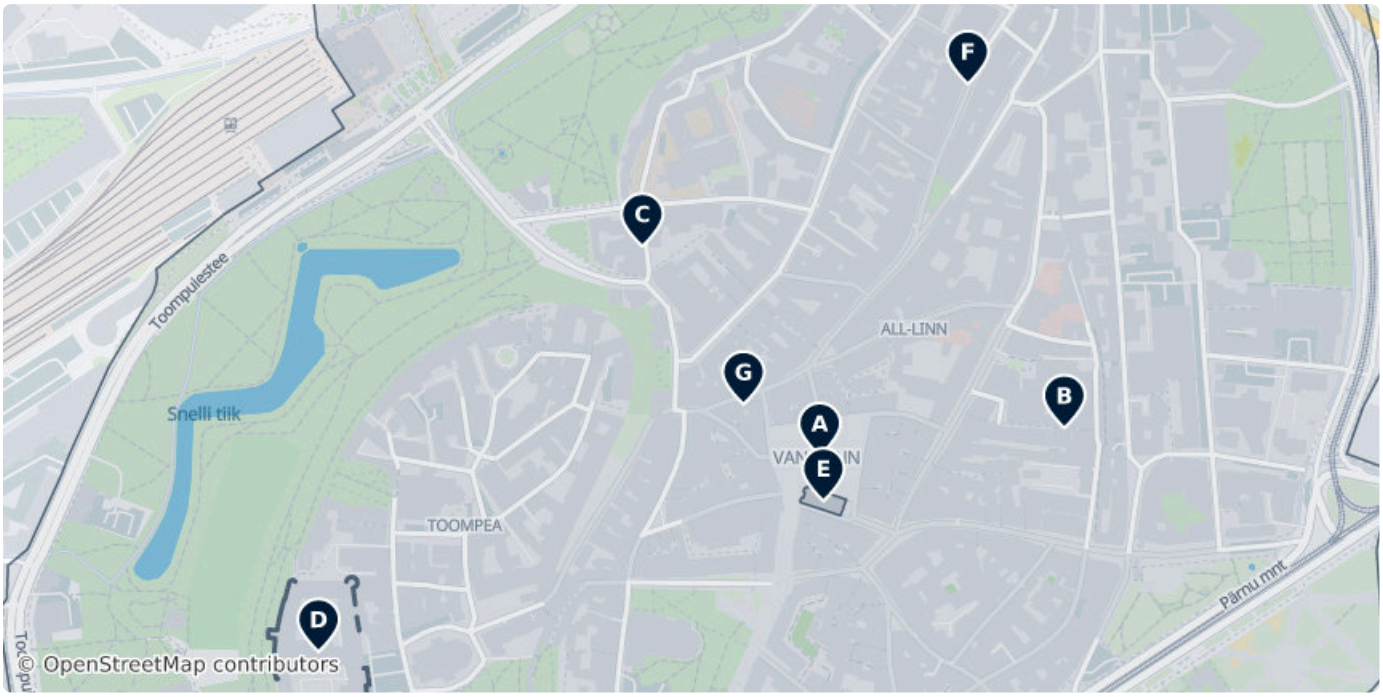



A Town Hall Square

Raekoja plats is a town square beside Tallinn Town Hall in the center of the Tallinn Old Town in Tallinn, Estonia.

1 Raekoja plats, Tallinn 10146, Estonia (59.43737, 24.74526)



B St. Catherine's Passage

A charming example of medieval architecture, this narrow street is full of craftsmen's workshops and artists displaying their beautiful...

Katariina käik (59.43759, 24.74911)

et.wikipedia.org/wiki/Katariina_k%C3%A4ik



C Tallinn Town Wall

The Walls of Tallinn are the medieval defensive walls constructed around the city of Tallinn in Estonia.

Väike-Kloostri 9, 10133 Tallinn, Estonia (59.43904, 24.74247)



D Toompea Castle

Toompea castle is a medieval castle on Toompea hill in the central part of Tallinn, the capital of Estonia.

Lossi plats 1a, 15165 Tallinn, EE (59.43580, 24.73738)

riigikogu.ee/en/visit-us/visit-riigikogu/tou... , +372 631 6345



E Tallinn Town Hall

The ancient gothic town hall is the only one of its kind in Northern Europe, a place of legends and photogenic beauty.

Raekoja 1, 10140 Tallinn, Estonia (59.43701, 24.74532)

raekoda.tallinn.ee, +372 6 457 900



F Pikk Street

Tallin's busiest and most picturesque street in the historic centre of the city. Perfect for an afternoon stroll.

55 Pikk, Tallinn 10133, Estonia (59.44033, 24.74759)



Old Town of Tallinn

A UNESCO World Heritage site known for its exceptionally preserved 13th-century street plan, Hanseatic architecture, and original cobblestone streets. This historic core contains the city's main administrative and ecclesiastical buildings from the Middle Ages.

8 Pikk, Tallinn 10123, Estonia (59.43778, 24.74406)

DATA SOURCES

Map data	© OpenStreetMap contributors, ESA WorldCover, Mapzen
Data	© OpenStreetMap contributors, Wikipedia, Tripomatic, Official websites

IMAGE CREDITS

- Town Hall Square — "Tallinn - Town Hall Square (Raekoja plats)" by Pudelek, CC BY-SA 3.0 ee
- Tallinn Town Hall — "Tallinn Town Hall, built in 1402–1404, is oldest town hall in Scandinavia and..." by Ivar Leidus, CC BY-SA 3.0 ee
- Alexander Nevsky Cathedral — "Alexander Nevsky Cathedral" by TechnicGeek, CC BY-SA 3.0 ee
- St. Olaf's Church — "Oleviste kirik" by E.Kanash, CC BY-SA 3.0 ee
- Tallinn Town Wall — "Tartu linnamüüri säilmed 1, 13.-15.saj." by Flying Saucer, CC BY-SA 3.0
- Viru Gate — "Read the story of this trip on www.mylastdestination.eu !" by Guillaume Speurt, CC BY-SA 2.0
- Toompea Castle — "Read the story of this trip on www.mylastdestination.eu !" by Guillaume Speurt, CC BY-SA 2.0
- St. Nicholas Church — "St. Nicholas' Church, Tallinn" by Ivar Leidus, CC BY-SA 3.0 ee
- Pikk Street — "Pikk 8 Tallinn Estonie." by PIERRE ANDRE LECLERCQ, GFDL
- St. Catherine's Passage — "St. Catherine's Passage, Tallinn, Estonia" by Poco a poco, CC BY-SA 3.0
- St Mary's Cathedral — "This is a photo of cultural heritage monument of Estonia number 1087 ." by Ren12, CC BY-SA 3.0 ee
- Danish King's Garden — "Taani kuninga aias asuv mälestusmärk" by NOSSER, CC BY-SA 3.0
- Kiek in de Kök — "Photo of side street in Tallinn old town" by Stan Shebs, CC BY-SA 3.0
- Fat Margaret's Tower — "Oleviste kirik and Fat Margaret's Tower --- Oleviste kirik ja Paks Margareeta -" by giggel, CC BY 3.0
- Freedom Square — "Freedom Square in Tallinn, Estonia." by Frank Jania, CC BY-SA 2.0
- Viru Gate — "Read the story of this trip on www.mylastdestination.eu !" by Guillaume Speurt, CC BY-SA 2.0
- Tallinn Town Wall — "Tartu linnamüüri säilmed 1, 13.-15.saj." by Flying Saucer, CC BY-SA 3.0
- Kiek in de Kök — "Photo of side street in Tallinn old town" by Stan Shebs, CC BY-SA 3.0
- Pikk Hermann — "Pikk Hermann, Toompea castle, Tallinn, Estonia" by Diego Delso, CC BY-SA 3.0
- Fat Margaret's Tower — "Oleviste kirik and Fat Margaret's Tower --- Oleviste kirik ja Paks Margareeta -" by giggel, CC BY 3.0
- Hellemann Tower — "Hellemani torn Müürivahe tänaval, vaade Viru väravate poolt." by Oop, CC BY-SA 3.0
- Patkuli viewing platform — "Patkuli viewing platform" by Tomas, CC-BY-SA
- Kohtuotsa Viewing platform — "Vues de Tallinn, Estonie de la colline Toompea (Kohtuotsa vaateplatvorm)." by PIERRE ANDRE LECLERCQ, CC BY-SA 4.0
- Short leg Gate — "Tallinna linnamüüri, Lühikese jala väravatorn, vaade Lühikeselt jalalt" by NOSSER, CC BY-SA 3.0
- Neitsitorn — "Tallinna linnamüüri, Neitsitorn" by NOSSER, CC BY-SA 3.0
- Köismäe torn — "Formidable defensive walls from the 1200s" by Lars Plougmann, CC BY-SA 2.0
- Stoltingi torn — "Stoltingi torn Tallinna linnamüüris." by Flying Saucer, CC BY-SA 3.0
- Landskrone torn — "Landskrone torn Toompea lossi kirdenurgas jääb tänapäeval majade varju." by Oop, CC BY-SA 3.0
- Assauwe torn — "Assauwe torn Myyrivahe tänaval, vaade kino Sõprus poolt" by Oop, CC BY-SA 3.0
- Town Hall Square — "Tallinn - Town Hall Square (Raekoja plats)" by Pudelek, CC BY-SA 3.0 ee
- St. Catherine's Passage — "St. Catherine's Passage, Tallinn, Estonia" by Poco a poco, CC BY-SA 3.0
- Tallinn Town Wall — "Tartu linnamüüri säilmed 1, 13.-15.saj." by Flying Saucer, CC BY-SA 3.0
- Toompea Castle — "Read the story of this trip on www.mylastdestination.eu !" by Guillaume Speurt, CC BY-SA 2.0
- Tallinn Town Hall — "Tallinn Town Hall, built in 1402–1404, is oldest town hall in Scandinavia and..." by Ivar Leidus, CC BY-SA 3.0 ee
- Pikk Street — "Pikk 8 Tallinn Estonie." by PIERRE ANDRE LECLERCQ, GFDL
- Old Town of Tallinn — "Old Town of Tallinn; UNESCO World Heritage Site" by maigi, CC BY-SA 3.0

A free travel guide — not for sale. Travel guide generated with AI on November 19, 2026. Text and layout by Tripomatic, licensed under CC BY-SA 4.0. Map data © OpenStreetMap contributors, available under the ODbL. Photos are under their own licences, as credited on this page.