

Tatra Mountains

Slovakia

TRAVEL GUIDE

Tripomatic

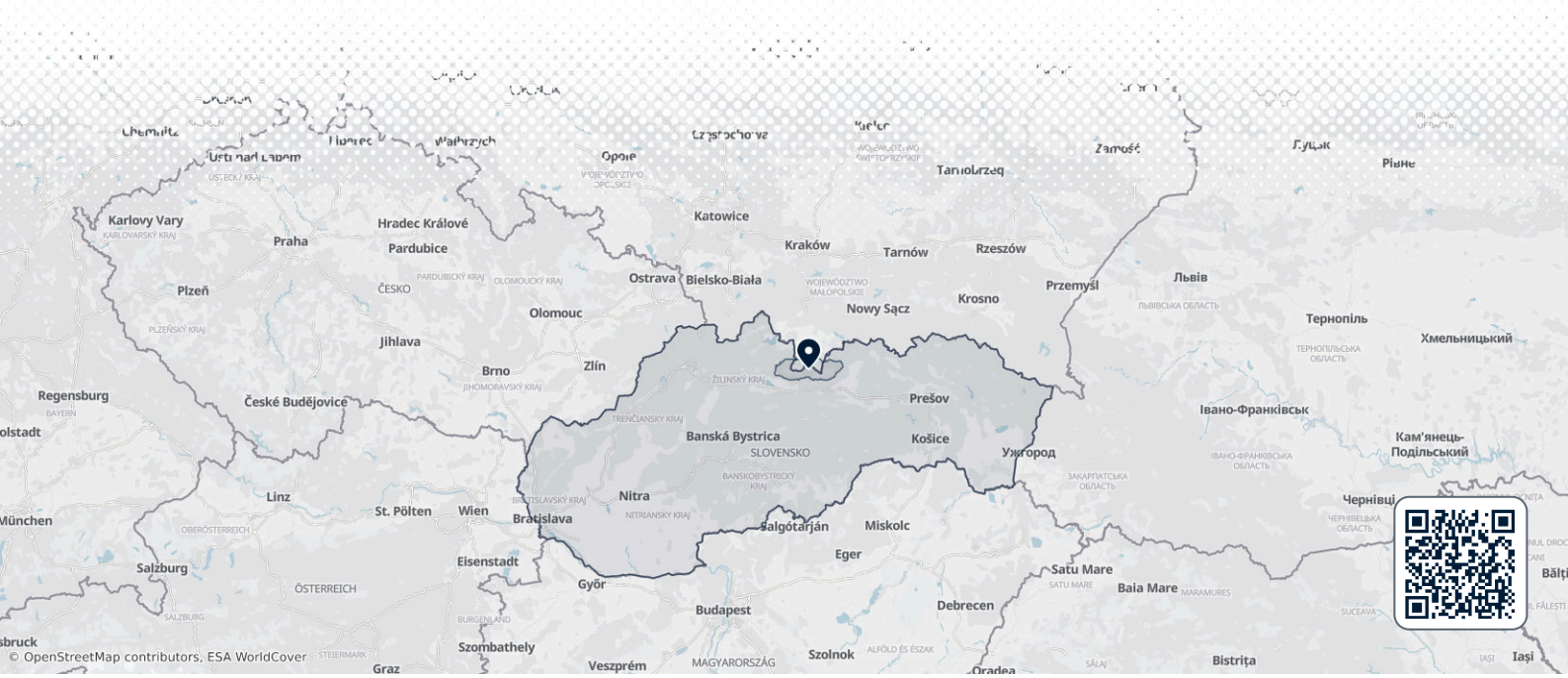

Overview

The Tatra Mountains are the highest range in the Carpathians, straddling the border between Slovakia and Poland. Sharp granite peaks, glacial lakes, and deep pine forests give them a scale that feels closer to the Alps than to most of Central Europe. The Slovak side, the High Tatras, holds the tallest summits and the busiest resort towns; the Polish side, centered on Zakopane, has its own long tradition of mountain tourism.

This is a destination for hikers, climbers, and anyone who wants dramatic scenery within a few hours of Vienna, Kraków, or Bratislava. Summer brings marked trails to alpine lakes and mountain huts, while winter turns the resort towns into ski bases. It suits an active trip more than a relaxed city break — most visitors come to walk, climb, or ski, not to sightsee from a café table.

When to visit

Summer (June to September) is the main hiking season, with long days and the best chance of clear peaks. Spring and autumn are quieter and cooler, with unpredictable weather higher up. Winter turns the valley towns into ski resorts, but most high mountain trails close for the season.

The best window for serious hiking is mid-June to the end of October, once the winter trail closures lift. Snow can linger on the highest passes into June, and afternoon thunderstorms are common in July and August, so plan to be off exposed ridges by early afternoon.

MONTH	CONDITIONS	DAY °C avg / max	NIGHT °C avg / min	
January	Great Great for skiing	-3° / 2° Feels like -8°	-10° / -19°	15 rainy days · Dry air · Calm winds
February	Great Great for skiing	-2° / 3° Feels like -7°	-9° / -19°	14 rainy days · Dry air
March	Good Good for skiing	2° / 10° Feels like -3°	-6° / -15°	15 rainy days · Dry air · Calm winds
April	Poor Poor for skiing	9° / 17° Feels like 5°	0° / -7°	15 rainy days · Dry air · Calm winds
May	Fair Fair for hiking	14° / 20°	5° / -1°	19 rainy days · Dry air · Calm winds
June	Good Good for sightseeing	18° / 24°	9° / 3°	18 rainy days · Dry air · Calm winds
July	Good Good for sightseeing	20° / 25°	11° / 5°	19 rainy days · Dry air · Calm winds
August	Good Good for sightseeing	20° / 26°	10° / 5°	15 rainy days · Dry air · Calm winds
September	Good Good for hiking	15° / 22°	6° / 1°	13 rainy days · Dry air · Calm winds
October	Poor Poor for hiking	10° / 17° Feels like 6°	2° / -4°	13 rainy days · Dry air · Calm winds
November	Good Good for skiing	4° / 11° Feels like -1°	-2° / -11°	14 rainy days · Dry air · Calm winds
December	Good Good for skiing	-2° / 3° Feels like -7°	-8° / -18°	15 rainy days · Dry air · Calm winds

Climate data: NASA POWER (MERRA-2) · 1996–2025

Top sights

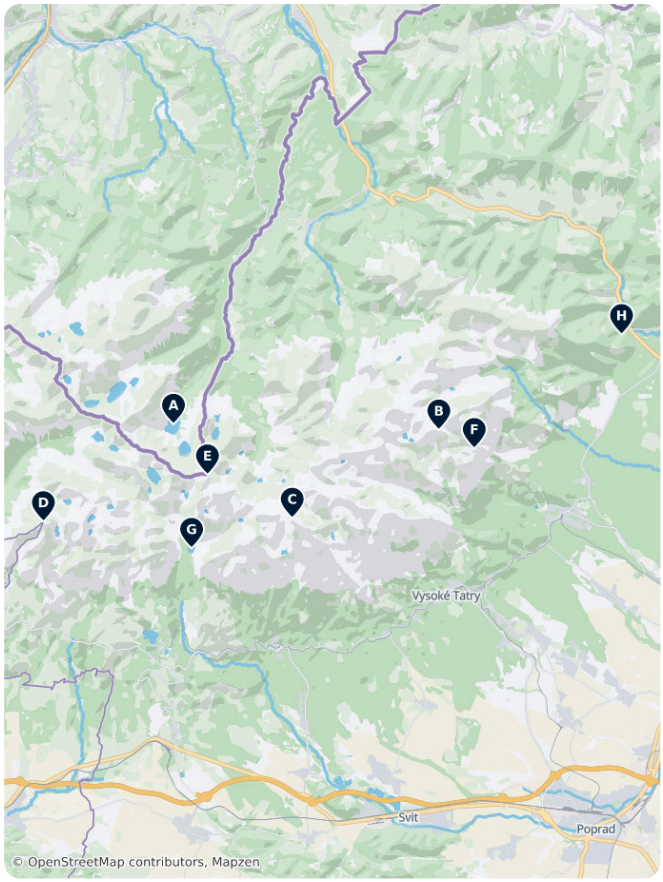

A Morskie Oko is the best-known lake in the whole range, a turquoise tarn just across the border on the Polish side, ringed by cliffs. It's a popular, fairly easy walk from the nearest car park, so it draws crowds in summer.

B Lomnický štít is the second-highest peak in the Tatras, and the only major summit reachable by cable car from Tatranská Lomnica. The observation deck gives a wide view over both the Slovak and Polish sides without a hard climb.

C Gerlachovský štít is the highest point in the entire Carpathian range. Reaching the summit legally requires a certified mountain guide, but the approach trail still makes for a serious, rewarding day out.

D Kriváň has a distinctive triangular silhouette that made it a symbol of Slovak national identity, and it's traditionally climbed on 29 August to mark the anniversary of the Slovak National Uprising.

E Rysy is the highest peak that can be climbed without a guide, and one of the most popular multi-day targets in the range. The final scramble is steep enough to feel earned.

F Skalnaté pleso sits at the upper cable-car station below Lomnický štít, with a small glacial lake and sweeping views back down toward Tatranská Lomnica.

G Popradské pleso is a classic, gentler hike from Štrbské Pleso, with a mountain hut on its shore that makes a good turnaround point or overnight stop.

H Belianska jaskyňa is the only show cave open to visitors in the Tatras, with guided tours through chambers of stalactites and underground pools — a good option on a rainy day when the high trails aren't an option.

Tatra Mountains – Plan Your Trip

Turn the places from this guide into a real itinerary, with smart routing, time estimates, and everything you need for a perfect trip.

3M+ downloads · **4.6 stars** · **15 years of trip planning**

App Store · Google Play

Scan to download the app

What to experience

- Ride the historic cog railway between Poprad and the resort villages, a scenic trip in its own right rather than just a way to get around.
- Spend a night in a mountain hut partway up a trail, sharing a simple dinner with other hikers before an early start the next morning.
- Join the traditional climb of Kriváň on 29 August, when hundreds of Slovaks hike to the summit to mark the Slovak National Uprising.
- In winter, ski or snowboard one of the resort areas below the peaks, then warm up with mulled wine at a slopeside chalet.
- Swim or paddle-board on Popradské pleso in summer, with the high peaks reflected in the water.

Day trips

For a break from the mountains, or a rainy-day backup, several worthwhile towns and sights sit within an hour or two of the resort villages.

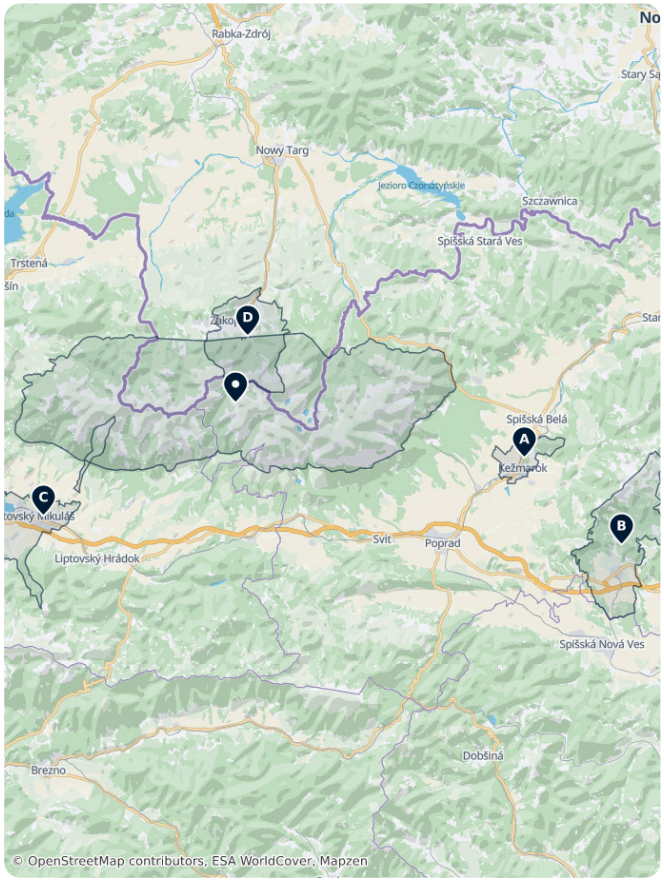

- Ⓐ **Kežmarok** — about 20–30 minutes from Tatranská Lomnica or Poprad. A small historic town with a UNESCO-listed wooden Lutheran church, built without a single metal nail.
- Ⓑ **Levoča** — roughly 45 minutes away. A walled medieval town on the UNESCO list, with a soaring town-hall square and the world's tallest carved wooden altar inside its main church.
- **Spiš Castle** — around an hour from Poprad, near Levoča. One of the largest castle complexes in Central Europe, its ruins visible for miles across the surrounding hills.
- Ⓒ **Liptovský Mikuláš** — about an hour west, and the gateway to the Demänovská Valley's show caves and the Jasná ski area on the far side of the Low Tatras.
- Ⓓ **Zakopane** — 1.5–2 hours by road across the Polish border, for a taste of Tatra life on the other side of the range, with its own wooden architecture and mountain markets.

Where to explore

In the High Tatras: the main resort villages sit at the foot of the peaks, each with its own character. Starý Smokovec is the oldest and most central resort, with the cog railway station. Štrbské Pleso is built around its own glacial lake and is the main base for Rysy and the western peaks. Tatranská Lomnica is the base for the Lomnický štít cable car. All three sit within Vysoké Tatry, the wider municipality covering the mountain resorts.

Gateway city: Poprad in the valley below is the main transport hub, with the regional airport and the mainline rail and bus connections most visitors arrive through.

Across the border: Zakopane is the main Polish resort town on the other side of the range, with easier access from Kraków.

More Slovak mountains: Malá Fatra, west of the Tatras, offers similar hiking with far fewer crowds.

Getting there

- **By air**: Poprad–Tatry Airport has limited scheduled service (seasonal routes to a handful of European cities) and is the closest option, about 10 km from Poprad. Most travelers fly into Košice or Bratislava in Slovakia, or Kraków in Poland, and continue by train, bus, or car — Kraków is around 1.5–2 hours by road from the Polish side (Zakopane), and Bratislava is roughly 4–5 hours by train from the Slovak side.
- **By train**: Poprad has the main railway station, on the line connecting Bratislava, Žilina, and Košice. From there, the narrow-gauge Tatra Electric Railway runs up into the mountains to Starý Smokovec, Štrbské Pleso, and Tatranská Lomnica.
- **By bus**: long-distance coaches connect Poprad with Bratislava, Košice, and other major Slovak cities; regional buses also cross the border to Zakopane and Kraków.

Getting around

- **Public transit**: the Tatra Electric Railway (TEŽ) links Poprad with Starý Smokovec, Štrbská Pleso, and Tatranská Lomnica, and a local bus network fills in the gaps between resort villages. Tickets can be bought at station counters or vending machines; buy before boarding rather than expecting to pay on board. Timetables and tickets: ZSSK (Slovak Rail).
- **Cable cars and funiculars**: several lifts carry hikers up from the resort villages toward the high trails — useful both for reaching a trailhead faster and for a scenic ride on their own.
- **Taxi / ride-hailing**: taxis are available in the main resort towns; ride-hailing apps have limited coverage in the mountains, so arrange a taxi by phone or through your accommodation if needed.

Getting around on foot & by bike

WALKABILITY

Moderate

The resort villages themselves are small and easy to walk, but reaching trailheads or moving between villages usually means the train, a bus, or a cable car.

CYCLING INFRASTRUCTURE

Low

Cycling is mostly limited to valley roads and a few dedicated routes; the terrain and altitude make it a minor activity compared to hiking.

Driving

- **Is a car worth it?**: useful for exploring the wider region at your own pace, but not necessary if you're staying in one resort village and hiking from there — the cog railway and local buses cover the main routes well.
- **Parking**: each resort village has paid car parks near the train station and main lifts; they fill early on summer and winter weekends, so arrive before mid-morning.
- **Mountain roads**: some higher roads and passes close in winter or after heavy snow — check conditions before setting out between November and April.
- **Vignette**: Slovak motorways and expressways require an electronic vignette, purchased online or at border crossings and petrol stations.

Food & drink

After a day on the trails, mountain huts and village restaurants lean hearty: thick soups, dumplings, and smoked meats built to refuel a hiker. Sheep's-milk cheese from the surrounding highland pastures shows up everywhere, from the national dish of potato dumplings to simple fried slices served with cranberry sauce.

For something distinctive, stop at a mountain hut along a hiking trail rather than a restaurant in the valley — most serve simple, filling food and a bowl of hot soup that tastes better for the walk it took to get there. In the resort villages, look for restaurants built around a wood-fired stove or open fireplace, a style particular to the region.

What to eat & drink

DINNER

Bryndzové Halušky · Bryndzové halušky
Potato dumplings with tangy sheep cheese and bacon, Slovakia's national dish.

Cabbage Soup · Kapustnica
Sauerkraut soup with sausage and smoked meat, a traditional Christmas dish.

Goulash · Guláš
A hearty meat stew, often served with bread dumplings or bread.

SNACKS & STREET FOOD

Potato Pancakes · Zemiakové placky
Grated potato pancakes, often served as a side dish or snack.

SWEETS & DESSERTS

Poppy Seed Dough Rolls · Šúľance s makom
Sweet potato-dough rolls coated in poppy seeds and sugar.

Trdelník
A sweet pastry made from rolled dough, grilled and topped with sugar and walnut.

DRINKS

Kofola
A popular herbal cola-like soft drink.

Slovak Wine · Slovenské víno
Slovakia has a long tradition of winemaking, particularly in the Small Carpathians region.

Tatra Mountains – Plan Your Trip
Turn the places from this guide into a real itinerary, with smart routing, time estimates, and everything you need for a perfect trip.
3M+ downloads · 4.6 stars · 15 years of trip planning
App Store · Google Play
Scan to download the app

Safety & health

The Tatras are generally safe — petty crime against tourists is rare, and the main risks come from the mountains themselves rather than from other people.

- **Stay on marked trails.** Hiking off the marked trail network inside Tatra National Park (TANAP) is not allowed without a certified guide, both for safety and to protect the park's wildlife.
- **Check the seasonal closures.** Most high-mountain trails close each year from 1 November to 31 May for avalanche safety and to protect wildlife during the winter and spring. Trails to the mountain huts stay open year-round; the main hiking season runs from mid-June to the end of October.
- **Weather turns fast.** Afternoon thunderstorms are common in summer, and temperatures drop quickly with altitude. Check the forecast before setting out, start early, and plan to be off exposed ridges and summits by early afternoon.
- **Mountain rescue.** If you or someone else needs help in the mountains, call the Mountain Rescue Service (Horská záchranná služba) on **18 300**, or the general European emergency number **112**. Rescue costs in Slovakia are not automatically covered, so travel insurance with mountain rescue coverage is strongly recommended before you hike.
- **Tap water is safe to drink** throughout the region.

History

Organized mountain tourism in the Tatras began in the 19th century, when the resort villages that still anchor the region today — Starý Smokovec among the first — grew up around spa hotels catering to visitors from across the Austro-Hungarian Empire. The Tatra Electric Railway, opened in the early 20th century, made the high valleys accessible without a long climb and cemented the area's popularity.

The mountains have also carried symbolic weight for Slovaks well beyond tourism. Kriváň's sharp profile made it an emblem of Slovak identity, appearing on currency and in national songs. On the border high above Rysy, Poland and Slovakia meet at one of the most recognizable frontiers in Central Europe, a reminder that these mountains have divided and connected two nations for centuries.

Country facts

Quick practical facts for Slovakia at a glance:

CURRENCY
EUR €

EMERGENCY
112

ELECTRICITY



Type C / Type E
230 V · 50 Hz

LANGUAGES
Slovak

TAP WATER
Safe to drink

Tatra Mountains Unmissables

The High Tatras, spanning the border of Poland and Slovakia, are characterized by dramatic granite peaks and deep glacial valleys. This selection features iconic summits like Kriváň and Lomnický štít, alongside Morskie Oko, the largest lake in the range. It includes the 70-meter Siklawa waterfall and Belianska Cave, the only accessible cave in the Slovak Tatras. The list also covers historic alpine shelters, such as Rainerova Hut, built in 1863, which serve as key waypoints for high-altitude hikers.

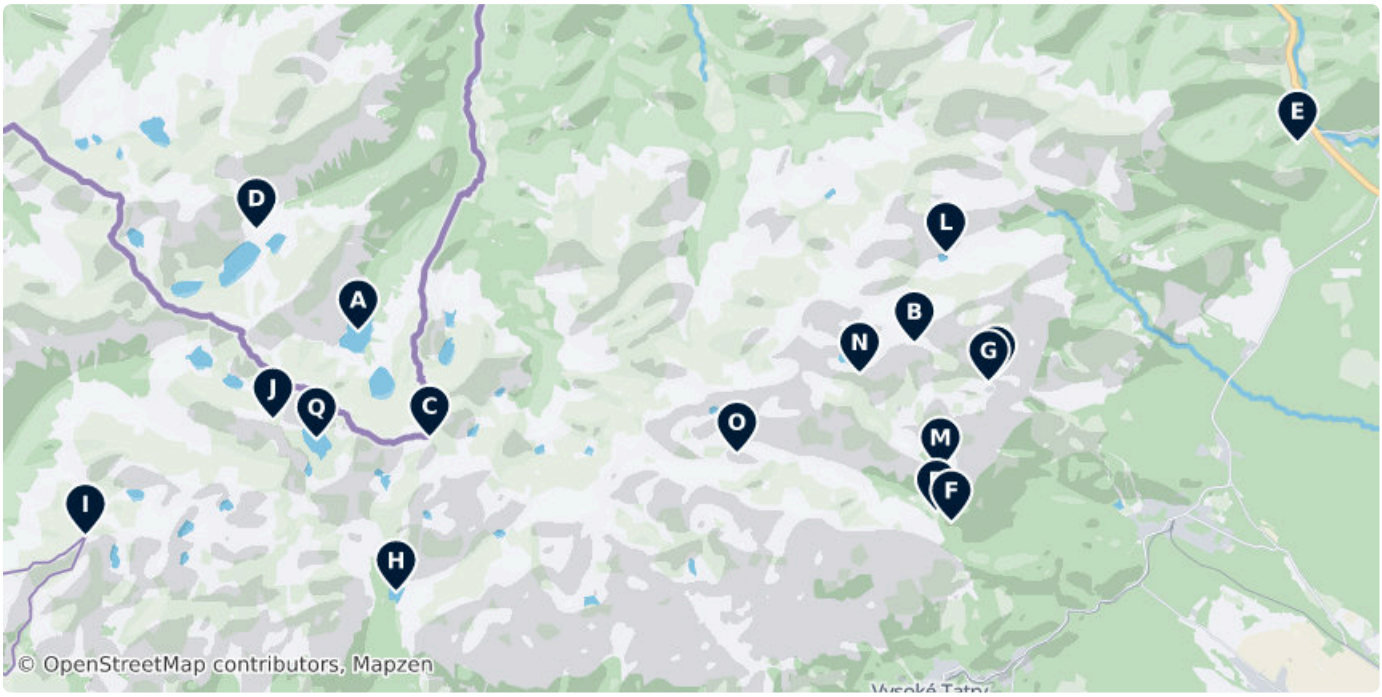



A Morskie Oko

Morskie Oko, or Eye of the Sea in English, is the largest and fourth-deepest lake in the Tatra Mountains, in southern Poland.

34-532, Poland (49.19715, 20.07011)



B Lomnicky Peak

Lomnický štít is one of the highest and most visited mountain peaks in the High Tatras mountains of Slovakia.

(Unnamed Road), 05960, Slovakia (49.19514, 20.21303)

vt.sk/en/activities/cableway-trips/lomnicky-peak/



C Rysy

Rysy is a mountain in the crest of the High Tatras, eastern part of the Tatra Mountains, lying on the border between Poland and Slovakia.

05985, Slovakia (49.17932, 20.08843)



D Siklawa

The highest waterfall in Poland, cascading approximately 70 meters from the Five Polish Lakes Valley into the Roztoka Valley.

34-532, Poland (49.21416, 20.04396)



E Belianska Cave

Belianska Cave is a stalactite cave in the Slovak part of the Tatra mountains, the largest and the only one open to the public in the...

11142, 05954, Slovakia (49.22876, 20.31147)

Jan 02-Nov 15 Tu–Su	09:30–14:00
Jun-Aug Tu–Su	09:00–16:00

ssj.sk/sk/jaskyna/2-belianska-jaskyna



F Waterfalls of Cold Stream

Waterfalls of Studený potok, waterfalls of Cold Stream, are one of the most sought places in the area of Starý Smokovec and Tatranská...

05960, Slovakia (49.16510, 20.22252)



G Skalnaté pleso

Skalnaté pleso is a glacial lake and a well-known goal for many locals and tourists that head to the High Tatras.

05960, Slovakia (49.18861, 20.23211)



H Popradské Glacial Lake

Popradské pleso is a mountain lake of glacial origin located in the High Tatras, Slovakia.

05985, Slovakia (49.15339, 20.07987)



I Kriváň

Kriváň () is a mountain in the High Tatras, Slovakia, that dominates the upper part of the former Liptov County.

05985, Slovakia (49.16283, 20.00005)



J Kôprovský Peak

Kôprovský Peak (2367 m a.s.l.) and is not as sought by tourists due to a nearby Rysy mountain range which is more attractive for its alpine...

05985, Slovakia (49.18236, 20.04821)



K Skalnaté pleso Observatory

The Skalnaté pleso Observatory is an astronomical and meteorological observatory in the Tatra Mountains of Slovakia.

(49.18941, 20.23398)



L Cottage at the Green Mountain Lake

Cottage at the Green Glacial Lake is a place to head for if you are looking for a challenging or moderately challenging hike.

14445, 05960 Vysoké Tatry, SK (49.21015, 20.22114)

chataprizelenomplese.sk, +421 901767420



M Zamkovského Hut

Zamkovského hut was built by an avid mountaineer and mountain guide Štefan Zamkovský.

14448, 06201 Vysoké Tatry, SK (49.17399, 20.21972)

Mo–Su 07:00–23:00

zamka.sk



N Téryho Hut

Téryho Hut is 2 015 m a.s.l. and is one of the most frequented alpine huts by hikers.

14447, 06201 Vysoké Tatry, SK (49.19002, 20.19896)

teryhochata.sk



O Zbojnícka Hut

Zbojnícka Hut is one of the older alpine huts built in the High Tatras.

14446, 06201 Vysoké Tatry, SK (49.17661, 20.16744)

Mo–Su	Open 24/7

zbojnickachata.sk, +421 0903 638 000



P Rainerova Hut

Rainerova Hut is the oldest alpine hut in the High Tatras built in 1863.

(Unnamed Road), 05960, Slovakia (49.16688, 20.21864)

Mo–Fr	09:00–15:30
Sa–Su	09:00–16:00

hiking.dennikn.sk/ar/425/rainerova_chata.html



Q Veľké Hincovo pleso

Veľké Hincovo pleso is the biggest and deepest mountain lake of glacial origin in the High Tatras, Slovakia. The maximum depth is 53 metres.

(49.17907, 20.05940)

Editor's Choice: High Tatras

The High Tatras feature a diverse range of alpine landscapes, from Gerlachovský štít, the highest peak in the Carpathian Mountains, to Veľké Hincovo pleso, the range's largest and deepest glacial lake. This selection covers accessible summits like Slavkovský štít and Rysy, alongside the Belianska Cave, the only cave in the region open to the public. Hikers can find refuge in historic alpine huts such as Téryho and Zamkovského, or explore the cascades of the Cold Stream and the Great Waterfall near Starý Smokovec.

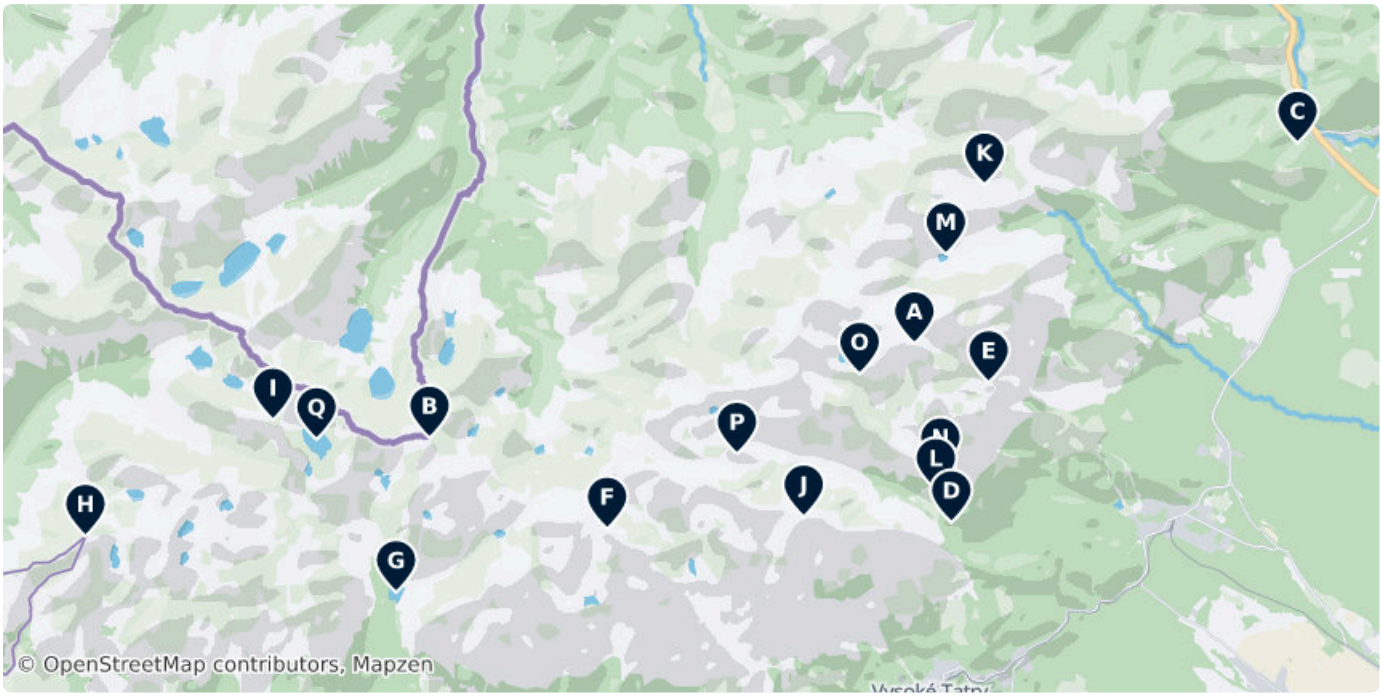



A Lomnicky Peak

Lomnický štít is one of the highest and most visited mountain peaks in the High Tatras mountains of Slovakia.

(Unnamed Road), 05960, Slovakia (49.19514, 20.21303)

vt.sk/en/activities/cableway-trips/lomnicky-peak/



B Rysy

Rysy is a mountain in the crest of the High Tatras, eastern part of the Tatra Mountains, lying on the border between Poland and Slovakia.

05985, Slovakia (49.17932, 20.08843)



C Belianska Cave

Belianska Cave is a stalactite cave in the Slovak part of the Tatra mountains, the largest and the only one open to the public in the...

11142, 05954, Slovakia (49.22876, 20.31147)

Jan 02-Nov 15 Tu–Su	09:30–14:00
Jun-Aug Tu–Su	09:00–16:00

ssj.sk/sk/jaskyna/2-belianska-jaskyna



D Waterfalls of Cold Stream

Waterfalls of Studený potok, waterfalls of Cold Stream, are one of the most sought places in the area of Starý Smokovec and Tatranská...

05960, Slovakia (49.16510, 20.22252)



E Skalnaté pleso

Skalnaté pleso is a glacial lake and a well-known goal for many locals and tourists that head to the High Tatras.

05960, Slovakia (49.18861, 20.23211)



F Gerlach

Gerlachovský štít, informally referred to as Gerlach, is the highest peak in the High Tatras, in Slovakia, and in the Carpathian Mountains.

06201, Slovakia (49.16403, 20.13406)



G Popradské Glacial Lake

Popradské pleso is a mountain lake of glacial origin located in the High Tatras, Slovakia.

05985, Slovakia (49.15339, 20.07987)



H Kriváň

Kriváň () is a mountain in the High Tatras, Slovakia, that dominates the upper part of the former Liptov County.

05985, Slovakia (49.16283, 20.00005)



I Kôprovský Peak

Kôprovský Peak (2367 m a.s.l.) and is not as sought by tourists due to a nearby Rysy mountain range which is more attractive for its alpine...

05985, Slovakia (49.18236, 20.04821)



J Slavkovský Peak

Slavkovský štít is the fourth highest mountain peak that can be reached on a marked trail in the High Tatra mountains in Slovakia.

06201, Slovakia (49.16608, 20.18459)



K Veľké Biele Glacial Lake

Veľké Biele pleso is a glacial lake surrounded by many beautiful mountain peaks.

05953, Slovakia (49.22179, 20.23105)



L The Great Waterfall

Obrovský waterfall, or the Great Waterfall, is one of the biggest of its kind in the High Tatras.

05960, Slovakia (49.17052, 20.21853)



M Cottage at the Green Mountain Lake

Cottage at the Green Glacial Lake is a place to head for if you are looking for a challenging or moderately challenging hike.

14445, 05960 Vysoké Tatry, SK (49.21015, 20.22114)

chataprizelenomplese.sk, +421 901767420



N Zamkovského Hut

Zamkovského hut was built by an avid mountaineer and mountain guide Štefan Zamkovský.

14448, 06201 Vysoké Tatry, SK (49.17399, 20.21972)

Mo–Su 07:00–23:00

zamka.sk



O Téryho Hut

Téryho Hut is 2 015 m a.s.l. and is one of the most frequented alpine huts by hikers.

14447, 06201 Vysoké Tatry, SK (49.19002, 20.19896)

teryhochata.sk



P Zbojnícka Hut

Zbojnícka Hut is one of the older alpine huts built in the High Tatras.

14446, 06201 Vysoké Tatry, SK (49.17661, 20.16744)

Mo–Su Open 24/7

zbojnickachata.sk, +421 0903 638 000



Q Veľké Hincovo pleso

Veľké Hincovo pleso is the biggest and deepest mountain lake of glacial origin in the High Tatras, Slovakia. The maximum depth is 53 metres.

(49.17907, 20.05940)

Tatra's Hidden Gems

Explore the diverse landmarks of the Tatra Mountains, ranging from the largest glacial lake, Morskie Oko, to the high-altitude Skalnaté pleso Observatory. This selection features historic structures like the 1863 Rainerova Hut, the oldest in the High Tatras, and the 1921 Neo-Zakopane style wooden sanctuary at Wiktorówki. The list also includes the Roháčské Glacial Lakes, a series of alpine waters situated within the Western Tatras. These sites provide a mix of scientific research, historic mountaineering heritage, and religious architecture.

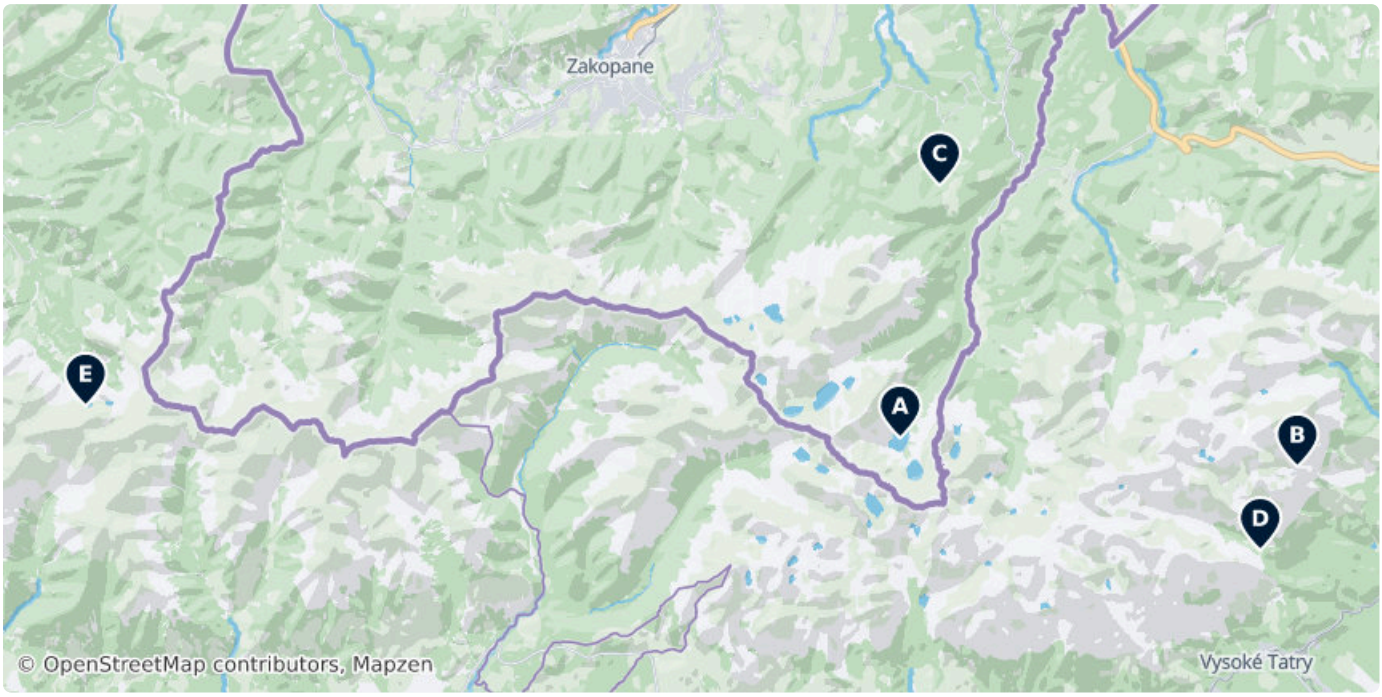



A Morskie Oko

Morskie Oko, or Eye of the Sea in English, is the largest and fourth-deepest lake in the Tatra Mountains, in southern Poland.

34-532, Poland (49.19715, 20.07011)



B Skalnaté pleso Observatory

The Skalnaté pleso Observatory is an astronomical and meteorological observatory in the Tatra Mountains of Slovakia.

(49.18941, 20.23398)



C Sanktuarium na Wiktorówkach

A wooden church designed in the Neo-Zakopane style in 1921. Located near the Rusinowa Polana mountain pasture, this sanctuary serves as a religious site dedicated to the Lady of the Forest.

Wiktorówki, Małe Ciche, Poland (49.26518, 20.08645)

+48 18 201 98 50



D Rainerova Hut

Rainerova Hut is the oldest alpine hut in the High Tatras built in 1863.

(Unnamed Road), 05960, Slovakia (49.16688, 20.21864)

Mo–Fr	09:00–15:30
Sa–Su	09:00–16:00

hiking.dennikn.sk/ar/425/rainerova_chata.html



E Roháčské Glacial Lakes

If you ever head to Roháče, you sure shouldn't miss the glacial lakes of the same name.

02732, Slovakia (49.20579, 19.73410)

DATA SOURCES

Map data	© OpenStreetMap contributors, ESA WorldCover, Mapzen
Data	© OpenStreetMap contributors, Wikipedia, Tripomatic, Official websites

IMAGE CREDITS

- Morskie Oko — "Morskie Oko" by Orest Helysh, CC-BY-SA
- Lomnicky Peak — "Lomnický štít seen from Skalnaté pleso" by Avrilka, Public domain
- Rysy — "Rysy summit" by Szeka-Túra, GFDL
- Siklawa — "Wielka Siklawa waterfall on Roztoka stream (Roztoki Valley in High Tatras..." by Sammler, CC BY-SA 3.0
- Belianska Cave — "Belianska jaskyňa" by michallae, CC BY-SA 4.0
- Waterfalls of Cold Stream — "Look on one of the waterfalls of Studený potok" by Fenos, CC BY 3.0
- Skalnaté pleso — "Skalnaté pleso in Vysoké Tatry, Slovakia" by Petr Vilgus, CC BY 3.0
- Popradské Glacial Lake — "Popradské pleso and mountain hut. Mengusovská Valley, Tatra Mountains, Slovakia" by Michal Klajban, CC BY-SA 3.0
- Kriváň — "Pohľad na tatranský štít Kriváň. Slovensko Vysoké Tatry." by Ing.Mgr.Jozef Kotulič, CC BY-SA 3.0
- Kôprovský Peak — "Koprowy Wierch z Doliny Hińczowej" by Gower, CC BY-SA 3.0
- Skalnaté pleso Observatory — "Observatórium Skalnaté pleso" by Lucas, CC BY-SA 2.0
- Cottage at the Green Mountain Lake — "Chata pri Zelenom plese (Brnčalova)" by michallae, CC BY-SA 4.0
- Zamkovského Hut — "Zamkovského chata" by Branork, CC BY 2.5
- Téryho Hut — "Téryho chata" by Jan Kaděra, CC-BY-SA
- Zbojnícka Hut — "Zbojnícka Chata" by Jerzy Opioła, CC BY-SA 3.0
- Rainerova Hut — "Interiér -Rainerova chata - Hrebienok. Vysoké Tatry." by Ing.Mgr.Jozef Kotulič, CC BY-SA 3.0
- Veľké Hincovo pleso — "Dolina Hińczowa i Wielki Staw Hińczowy" by Jerzy Opioła, CC BY-SA 4.0
- Lomnicky Peak — "Lomnický štít seen from Skalnaté pleso" by Avrilka, Public domain
- Rysy — "Rysy summit" by Szeka-Túra, GFDL
- Belianska Cave — "Belianska jaskyňa" by michallae, CC BY-SA 4.0
- Waterfalls of Cold Stream — "Look on one of the waterfalls of Studený potok" by Fenos, CC BY 3.0
- Skalnaté pleso — "Skalnaté pleso in Vysoké Tatry, Slovakia" by Petr Vilgus, CC BY 3.0
- Gerlach — "Pohľad z Tatranských Zrubov na masív Gerlachovského štítu" by Jozef Kotulič, CC BY-SA 3.0
- Popradské Glacial Lake — "Popradské pleso and mountain hut. Mengusovská Valley, Tatra Mountains, Slovakia" by Michal Klajban, CC BY-SA 3.0
- Kriváň — "Pohľad na tatranský štít Kriváň. Slovensko Vysoké Tatry." by Ing.Mgr.Jozef Kotulič, CC BY-SA 3.0
- Kôprovský Peak — "Koprowy Wierch z Doliny Hińczowej" by Gower, CC BY-SA 3.0
- Slavkovský Peak — "Top of the Slavkovský nos mountain, in the background is Slavskovský štít..." by Michal Klajban, CC BY-SA 3.0
- Veľké Biele Glacial Lake — "Biele pleso" by myi1, CC BY-SA 3.0
- The Great Waterfall — "Obrovský vodopád" by Jan Kaděra, CC-BY-SA
- Cottage at the Green Mountain Lake — "Chata pri Zelenom plese (Brnčalova)" by michallae, CC BY-SA 4.0
- Zamkovského Hut — "Zamkovského chata" by Branork, CC BY 2.5
- Téryho Hut — "Téryho chata" by Jan Kaděra, CC-BY-SA
- Zbojnícka Hut — "Zbojnícka Chata" by Jerzy Opioła, CC BY-SA 3.0
- Veľké Hincovo pleso — "Dolina Hińczowa i Wielki Staw Hińczowy" by Jerzy Opioła, CC BY-SA 4.0
- Morskie Oko — "Morskie Oko" by Orest Helysh, CC-BY-SA
- Skalnaté pleso Observatory — "Observatórium Skalnaté pleso" by Lucas, CC BY-SA 2.0
- Sanktuarium na Wiktorówkach — "Pl:Sanktuarium_Maryjne_na_Wiktorówkach, wnętrze" by Roweromaniak, CC BY-SA 2.5
- Rainerova Hut — "Interiér -Rainerova chata - Hrebienok. Vysoké Tatry." by Ing.Mgr.Jozef Kotulič, CC BY-SA 3.0
- Roháčské Glacial Lakes — "Naučný chodník Roháčske plesá" by Michal Jakubský, CC BY 3.0

A free travel guide — not for sale. Travel guide generated with AI on November 19, 2026. Text and layout by Tripomatic, licensed under CC BY-SA 4.0. Map data © OpenStreetMap contributors, available under the ODbL. Photos are under their own licences, as credited on this page.