

Toronto

Ontario · Canada

TRAVEL GUIDE

Tripomatic

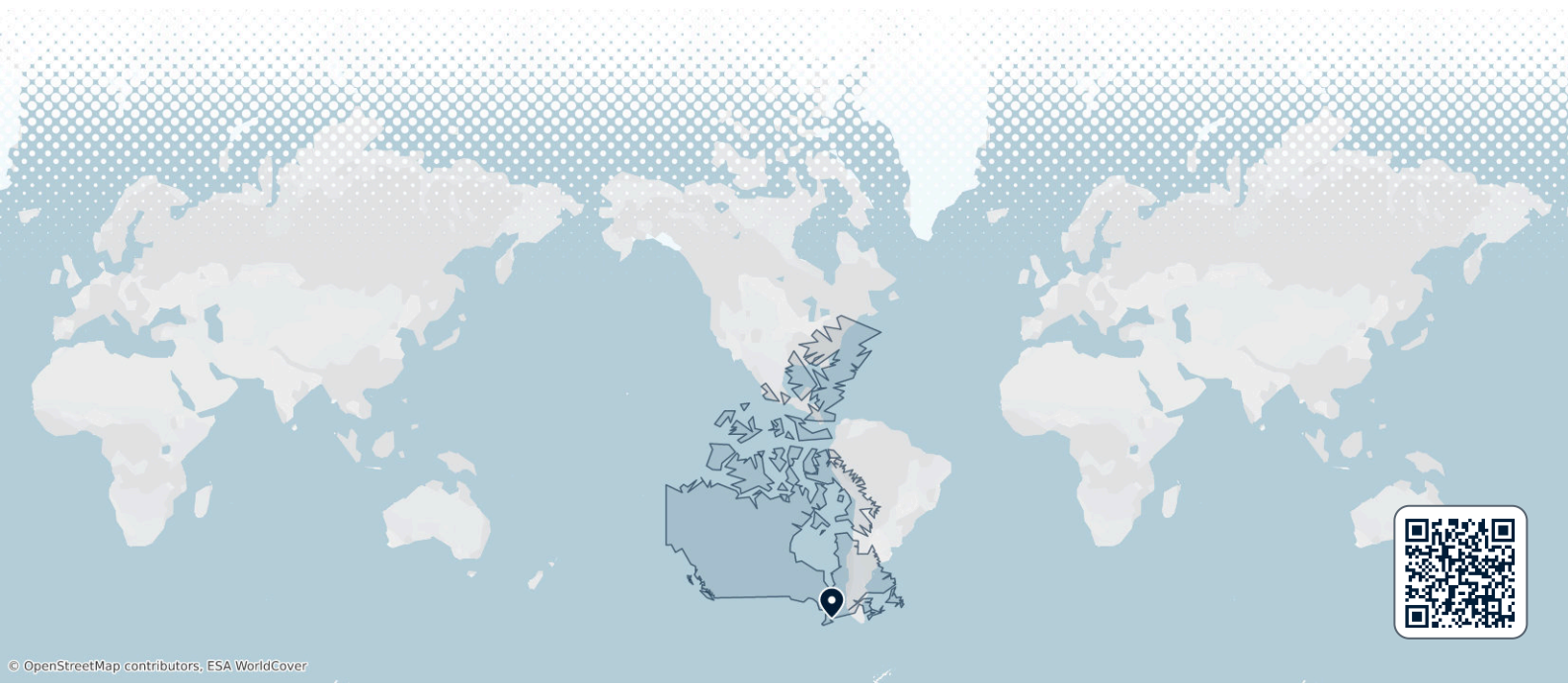

© OpenStreetMap contributors, ESA WorldCover

Overview

Toronto is Canada's largest city and its center for finance, media, and culture. It sits on the shore of Lake Ontario, and the CN Tower marks the skyline from almost every angle. Almost half of the city's residents were born outside Canada. That shows in the food, the neighborhoods, and the languages you hear on the street.

Toronto suits a first-time visitor well. Downtown is compact and walkable, public transit reaches most sights, and the waterfront and ravine parks offer a break from the skyscrapers. Musician *Drake* grew up here and remains closely tied to the city.

When to visit

Summers (June to September) are warm and often humid, with plenty of patio and festival weather. Winters (December to March) are cold, with regular snow and days well below freezing. Spring and fall are short and mild.

Plan around the *Toronto International Film Festival* (TIFF) in September if you can. It is one of the world's biggest film festivals, and the city fills with premieres and public screenings for about ten days.

MONTH	CONDITIONS	DAY °C avg / max	NIGHT °C avg / min	
January	Poor Poor for sightseeing	-1° / 8° Feels like -7°	-7° / -19°	12 rainy days · Dry air
February	Poor Poor for sightseeing	0° / 8° Feels like -6°	-8° / -18°	Dry air
March	Poor Poor for sightseeing	4° / 13° Feels like -1°	-3° / -13°	Dry air
April	Poor Poor for sightseeing	10° / 19° Feels like 5°	2° / -3°	12 rainy days · Dry air
May	Good Good for sightseeing	16° / 25°	9° / 3°	Dry air
June	Great Great for sightseeing	22° / 29°	15° / 10°	
July	Great Great for sightseeing	26° / 31°	18° / 14°	Humid air · Calm winds
August	Great Great for sightseeing	25° / 30°	18° / 14°	Humid air
September	Great Great for sightseeing	22° / 28°	15° / 10°	
October	Fair Fair for sightseeing	15° / 22° Feels like 11°	9° / 3°	Dry air
November	Poor Poor for sightseeing	8° / 15° Feels like 3°	3° / -4°	Dry air
December	Poor Poor for sightseeing	3° / 9° Feels like -3°	-3° / -12°	13 rainy days · Dry air

Best months: June, July, August, September

Climate data: NASA POWER + Copernicus ERA5-Land and ERA5 · 1996–2025

Expect August afternoons to feel close to 30°C with high humidity, and January nights that regularly drop well below -10°C.

Top sights

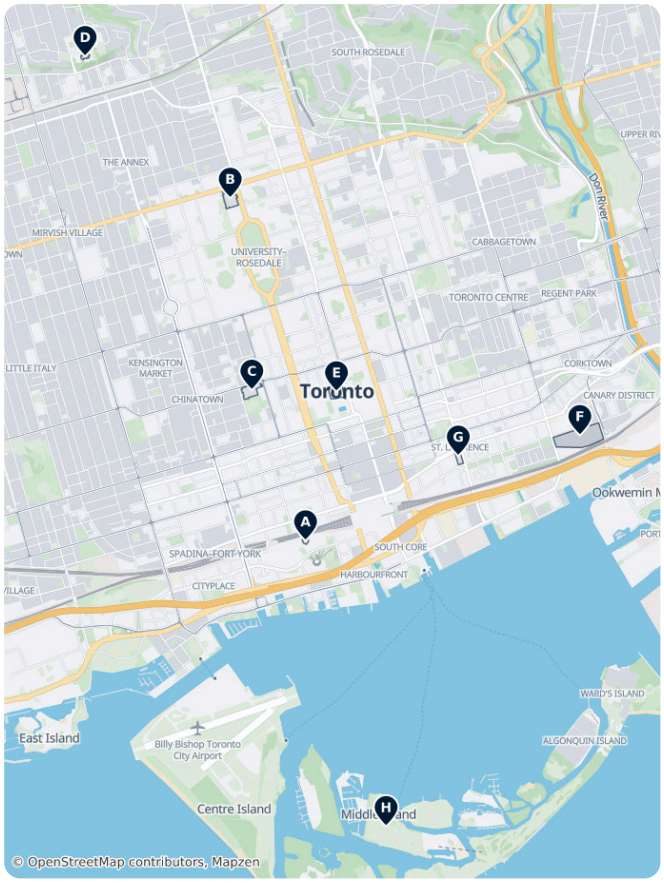

- A CN Tower is Toronto's tallest structure and one of the tallest towers in the world. Ride the glass elevator up for views over Lake Ontario, or step onto the glass floor if you dare.
- B Royal Ontario Museum covers everything from dinosaur skeletons to Canadian history, in one of North America's largest natural-history and world-culture museums.
- C Art Gallery of Ontario holds one of the country's best collections of Canadian and international art, in a building partly redesigned by *Frank Gehry*, who grew up nearby.
- D Casa Loma is a full-size, early-1900s castle built by a Toronto financier, complete with secret passages and stables — an unusual find in a North American city.
- E Toronto City Hall fronts a reflecting pool that becomes a free ice rink each winter, and its plaza is a popular meeting point year-round.
- F Distillery District is a cluster of restored Victorian-era industrial buildings, now filled with galleries, shops, and restaurants — good for an afternoon of wandering.
- G St. Lawrence Market South is Toronto's main food market, trading here in some form since 1803; go hungry and try a peameal bacon sandwich.
- H Centre Island Park is the easiest way to see Toronto's skyline from the water — a short ferry ride takes you to a chain of car-free islands with beaches and picnic spots.

Toronto – Plan Your Trip

Turn the places from this guide into a real itinerary, with smart routing, time estimates, and everything you need for a perfect trip.

3M+ downloads · 4.6 stars · 15 years of trip planning

App Store · Google Play

Scan to download the app

What to experience

A few things define a Toronto visit beyond its sights:

- Skate outdoors at Nathan Phillips Square in winter — it's free and open into the evening.
- Catch a Blue Jays baseball game or a Raptors basketball game; Toronto is one of the few cities anywhere with a major team in nearly every North American sport.
- Walk part of the PATH, an underground network of tunnels linking downtown buildings — useful on a cold winter day.
- See the cherry blossoms at High Park for a couple of weeks each spring.
- Catch a free outdoor concert at Toronto Music Garden on a summer evening.

Day trips

Toronto sits at the western end of Lake Ontario, with easy access to Ontario wine country and one of the world's most famous waterfalls.

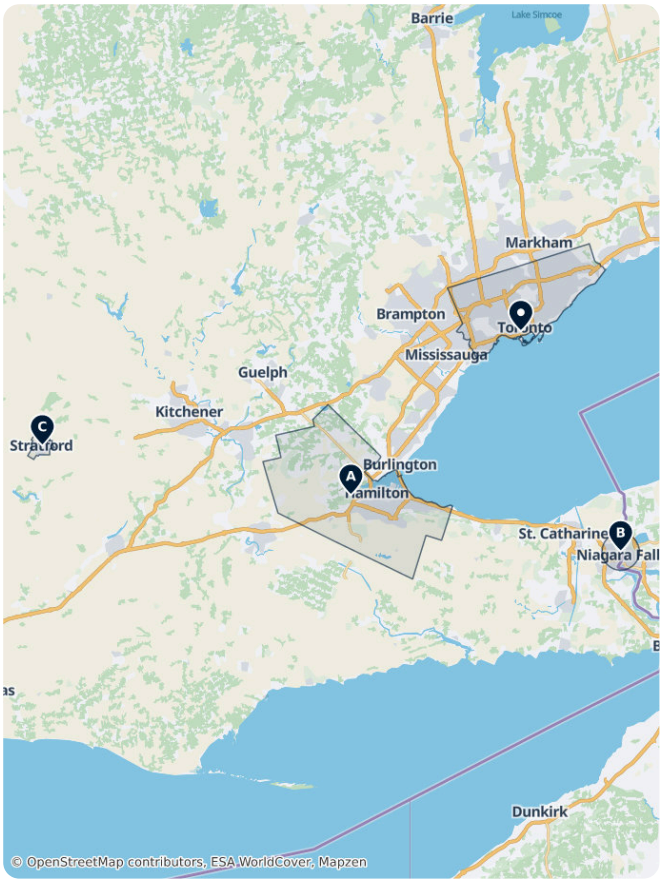

- A Hamilton — about 1 hour by car or GO train. A former steel town with a dramatic escarpment, waterfalls, and a botanical garden.
- Niagara-on-the-Lake — about 1.5 hours by car. A well-preserved 19th-century town at the mouth of the Niagara River, surrounded by wineries; a popular stop before or after the falls.
- B Niagara Falls — about 1.5 to 2 hours by car, bus, or train. The waterfalls are the draw; boat tours and viewing platforms get you close to the spray.
- C Stratford — about 2 hours by car. Best known for its Shakespeare-focused theatre festival, running from April to October.
- Ontario's Prince Edward County wine region is a longer trip, about 2.5 hours by car, but worth it for a full day of vineyard visits.

Getting there

- **By air**: Most international flights land at Toronto Pearson International Airport (YYZ), about 25 km northwest of downtown. The UP Express train runs to Union Station downtown in 25 minutes; a taxi or ride-hail takes 30 to 45 minutes depending on traffic. A smaller downtown airport, Billy Bishop Toronto City Airport (YTZ), handles short-haul flights from a handful of Canadian and US cities and sits a 2-minute ferry ride from the foot of downtown.
- **By train**: VIA Rail connects Toronto to Montreal, Ottawa, and other Canadian cities from Union Station. Amtrak's *Maple Leaf* service links Toronto to New York City once daily.
- **By bus**: Long-distance coaches arrive at the Union Station Bus Terminal, with connections across Ontario and to nearby US cities.

Getting around

- **Public transit**: The TTC runs the subway, streetcars, and buses across the city. Tap a contactless bank card or phone directly at the fare gate or on board — no need for a separate transit card or ticket. TTC covers the city; GO Transit runs regional trains and buses to the surrounding area, including Hamilton and Niagara.
- **Taxi / ride-hailing**: Uber and Lyft both operate widely alongside traditional taxis.
- **On foot / cycling**: Downtown, the waterfront, and most tourist areas are walkable. Bike Share Toronto stations are common downtown, though the city's outer neighborhoods are more spread out and car-oriented.

Getting around on foot & by bike

WALKABILITY

Moderate

Downtown, the waterfront, and most sightseeing areas are compact and easy to cover on foot, but Toronto's outer districts are spread out and better reached by transit or car.

CYCLING INFRASTRUCTURE

Moderate

Bike Share Toronto covers downtown well, with a growing network of bike lanes, though cycling gets harder once you're outside the core.

Driving

- **Is a car worth it?**: No, not for the city itself — transit and walking cover downtown and most sights well. A car becomes useful if you plan day trips to Niagara or wine country.
- **Parking**: Downtown parking is expensive; look for Green P municipal lots, cheaper than most private garages, and pay by app or at the meter.
- **Restrictions**: No congestion charge, but the Gardiner Expressway and downtown streets get heavily congested during rush hour, roughly 7 to 9am and 4 to 7pm.

Food & drink

Toronto's food scene reflects its diversity more than any single local dish. St. Lawrence Market South is the place to try Canadian and Ontario specialties like a peameal bacon sandwich, alongside vendors from dozens of other cuisines.

For a wider taste of the city, head to Kensington Market for an eclectic mix of Latin American, Caribbean, and Asian food stalls, or to the Chinatown strip on Spadina Avenue and the Greektown stretch of the Danforth for concentrated neighborhood dining.

What to eat & drink

DINNER

Tourtière
A savory meat pie, traditionally made with pork, beef, or game, especially popular in Quebec.

SNACKS & STREET FOOD

Poutine
Fries topped with cheese curds and hot gravy, originally from Quebec and now popular nationwide.

Bannock
A simple fried or baked bread with roots in Indigenous cooking, found in many regional variations across the country.

Montreal-style Bagel · Bagel montréalais
A smaller, sweeter, denser bagel than the New York style, boiled in honey water and baked in a wood-fired oven.

Maple Syrup · Sirop d'érable
Syrup tapped from maple trees, mainly in Quebec and Ontario, used on pancakes and in baking and savory dishes alike.

SWEETS & DESSERTS

Butter Tart
A small pastry shell filled with a sweet, gooey butter, sugar, and egg filling, sometimes with raisins or pecans.

Nanaimo Bar
A no-bake dessert bar from British Columbia with a chocolate-crumb base, custard filling, and chocolate topping.

DRINKS

Caesar
Canada's signature cocktail: vodka, Clamato juice (tomato and clam broth), and spices, served with a celery stalk.

Canadian Whisky
A lighter, smoother style of whisky than Scotch or Bourbon, often blended with rye.

Ice Wine
A sweet dessert wine made from grapes frozen on the vine, produced mainly in Ontario's Niagara region and British Columbia's Okanagan Valley.

Toronto – Plan Your Trip

Turn the places from this guide into a real itinerary, with smart routing, time estimates, and everything you need for a perfect trip.

3M+ downloads · 4.6 stars · 15 years of trip planning

App Store · Google Play

Scan to download the app

Safety & health

Toronto is a safe city for tourists by big-city standards. Petty theft, like phone snatching or bag theft, happens occasionally on transit and in crowded tourist spots — keep valuables zipped up and out of sight. Use normal caution walking alone late at night, particularly around the entertainment district and the Yonge Street strip on weekend nights.

Tap water is safe to drink everywhere. The bigger practical risk is the cold: from December to March, dress in layers and cover exposed skin on windy days to avoid frostbite.

History

Toronto began as the town of York, founded in 1793 by *John Graves Simcoe*, the first Lieutenant Governor of Upper Canada. American forces burned much of the town during the War of 1812, an event still marked at Fort York, the fort built to defend it. York was renamed Toronto in 1834.

The city grew slowly until waves of immigration after World War II — first from Europe, then from across the world — transformed it into one of the most multicultural cities anywhere. In 1998, the old City of Toronto merged with five surrounding municipalities to form the current, much larger City of Toronto. Casa Loma, built between 1911 and 1914 by financier *Sir Henry Pellatt* at the height of his fortune, predates all of this by decades and is a reminder of the city's earlier boom years.

Country facts

Quick practical facts for Canada at a glance:

CURRENCY
CAD $

EMERGENCY
911

ELECTRICITY



Type A / Type B
120 V · 60 Hz

LANGUAGES
English, French

TAP WATER
Safe to drink

Toronto's Absolute Essentials

Toronto's essential sites span cultural history and expansive green spaces. The Royal Ontario Museum showcases world cultures and natural history, while St. Michael's Cathedral Basilica stands as one of the city's oldest architectural landmarks. For nature, High Park offers diverse recreational facilities and trails. The Toronto Island Park provides a car-free escape with skyline views, accessible through the Jack Layton Ferry Terminal. This selection highlights the city's balance of historic institutions and accessible waterfront landscapes.

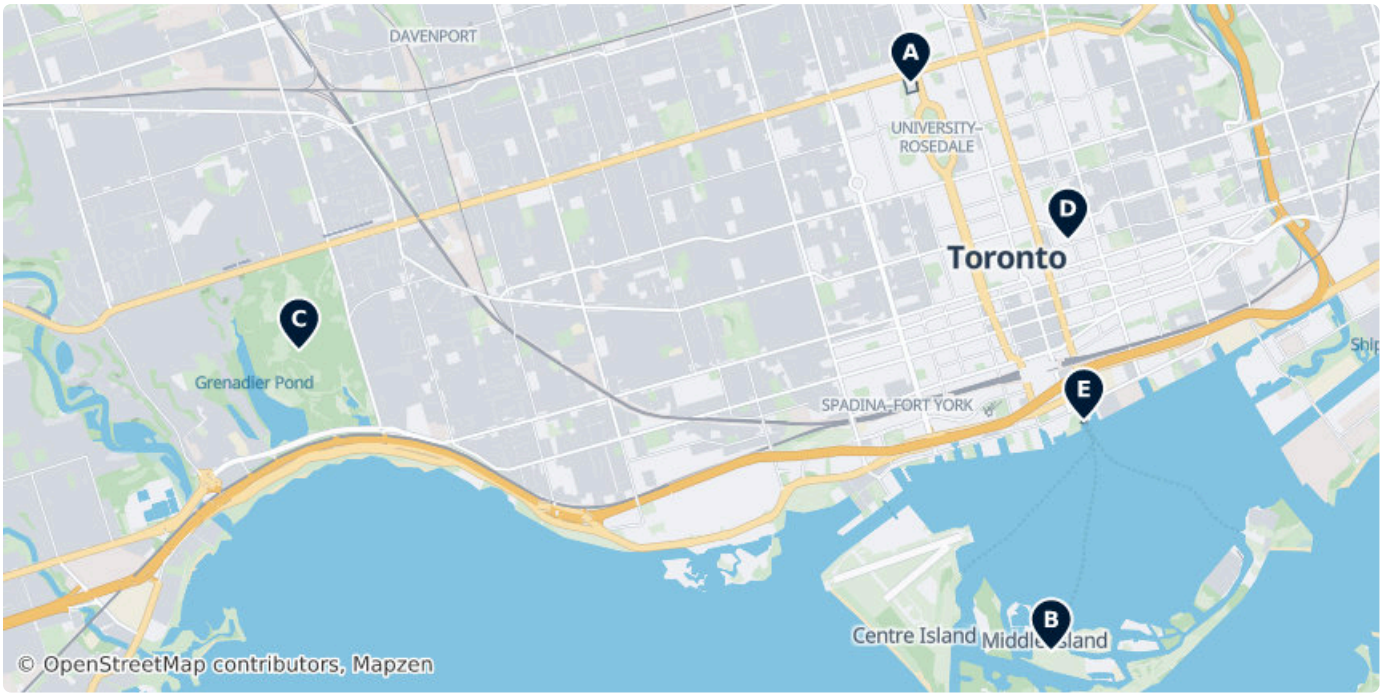



A Royal Ontario Museum

The Royal Ontario Museum is a museum of art, world culture and natural history in Toronto, Ontario, Canada.

Queen's Park 100, M5S 2C6 Toronto (43.66771, -79.39471)

Mo–Th	10:00–17:30
Fr	10:00–18:30
Sa–Su	10:00–17:30

rom.on.ca/en, +1-416-586-8000



B Toronto Island Park

The Toronto Islands are a chain of 15 small islands in Lake Ontario, south of mainland Toronto, Ontario, Canada.

40 Avenue of the Islands, M5J, Canada (43.62165, -79.37893)

toronto.ca/explore-enjoy/parks-gardens-beaches/toronto...



C High Park

High Park is a municipal park in Toronto, Ontario, Canada. High Park is a mixed recreational and natural park, with sporting facilities,...

Centre Road, Toronto, ON M6R 2Z5, Canada (43.64608, -79.46336)

highparktoronto.com



D St. Michael's Cathedral Basilica

St. Michael's Cathedral Basilica is the cathedral church of the Roman Catholic Archdiocese of Toronto, Canada, and one of the oldest...

57 Bond St, Toronto M5B, Canada (43.65500, -79.37707)



E Jack Layton Ferry Terminal

The Jack Layton Ferry Terminal is the ferry slip for Toronto Island ferries operated by the City of Toronto Parks, Forestry and Recreation...

9 Queens Quay W, Toronto M5J, Canada (43.64036, -79.37527)

Toronto's Sacred Spaces

Toronto’s religious landscape reflects its multicultural history through diverse architectural styles and traditions. This collection features prominent landmarks like the Gothic Revival St. Michael's Cathedral Basilica and the hand-carved marble BAPS Shri Swaminarayan Mandir. It spans various faiths, including historic Anglican churches in Trinity Square, the Orthodox Junction Shul, and the TARIC Islamic Center. These sites represent the spiritual heritage of the city's Catholic, Hindu, Muslim, Jewish, and Protestant communities, showcasing both 19th-century heritage buildings and modern centers of worship.





A St. Michael's Cathedral Basilica

St. Michael's Cathedral Basilica is the cathedral church of the Roman Catholic Archdiocese of Toronto, Canada, and one of the oldest...

57 Bond St, Toronto M5B, Canada (43.65500, -79.37707)



B BAPS Shri Swaminarayan

The BAPS Shri Swaminarayan Mandir in Etobicoke, Toronto, Ontario, Canada is a traditional Hindu place of worship that was built by the BAPS...

BAPS Shri Swaminarayan, 61 Claireville Drive, Toronto, ON M9W 5Z7, Canada (43.73853, -79.62679)

baps.org/toronto/, +1-416-798-2277



C Church of the Holy Trinity

The Church of the Holy Trinity is an Anglican church located at Trinity Square in Toronto, Ontario, Canada.

10 Trinity Sq, M5G 1B1,Toronto, ON, Canada
(43.65468, -79.38167)

holytrinitytoronto.org, +1-416-598-4521



D St. Leo's Roman Catholic Church

St. Leo's Roman Catholic Church is a Catholic church in Toronto, Ontario, Canada.

277 Royal York Rd, Toronto M8V, Canada
(43.61430, -79.49705)



E Central United Church

Central United Church is a historic congregation of the United Church of Canada located in the community of Weston, now a neighbourhood of...

(43.70152, -79.52014)



F Wesley Mimico United Church

Wesley Mimico United Church is a church in Toronto, Ontario, Canada. It is located in the neighbourhood of Mimico in the former city of...

8 Station Rd, Toronto M8V2P9, Canada
(43.61324, -79.49374)

G St. Joan of Arc Catholic Church

A Roman Catholic parish serving the High Park and Bloor West Village neighborhoods.

(43.65491, -79.45796)

joanofarc.ca

H Shiloh Pentecostal Church of Jesus Christ

Pentecostal place of worship located in the West Toronto Junction area.

(43.66535, -79.46941)

I Toronto and Region Islamic Congregation

Toronto and Region Islamic Congregation, commonly referred to by its acronym as TARIC Islamic Center is one of the largest Islamic Centers...

(43.71797, -79.51598)

taric.org, +1-416-245-5675

J Congregation Knesseth Israel

Congregation Knesseth Israel, also known as the Junction Shul, is an Orthodox Jewish congregation in Toronto, Ontario, Canada.

(43.66649, -79.47543)

junctionshul.org

K Beth Avraham Yoseph of Toronto

Beth Avraham Yoseph of Toronto, also known as the BAYT, is a Modern Orthodox synagogue in the Toronto suburb of Thornhill, Ontario, and is...

(43.80365, -79.44408)

bayt.ca, +1-905-886-3810

L Saint Josephat's Ukrainian Catholic Cathedral

Byzantine-style cathedral serving the Ukrainian Catholic community, featuring traditional domes and iconography.

110 Franklin Ave, Toronto M6P, Canada
(43.66339, -79.45384)

M Sindhi Gurmandir Temple

Hindu temple in Etobicoke dedicated to Sindhi religious and cultural traditions.

207 Queens Plate Dr, Toronto M9W, Canada
(43.72036, -79.59374)

N Brahma Kumaris

Spiritual center providing meditation and Raja Yoga classes as part of the Brahma Kumaris movement.

3000 Islington Ave, Toronto M9L, Canada
(43.75968, -79.57207)

O St. Teresa Roman Catholic Church

St. Teresa Roman Catholic Church is in the former town of New Toronto in Etobicoke, Toronto, Ontario, Canada and a part of the Roman...

(43.59885, -79.50866)

P Church of St. Aidan

The Church of St. Aidan is an Anglican church in The Beaches neighbourhood of Toronto, Ontario, Canada.

2423 Queen St E, Toronto M4E, Canada
(43.67266, -79.28545)

Q Knox Presbyterian Church

Knox Presbyterian Church is located at 4156 Sheppard Avenue East in the Agincourt neighbourhood of Toronto, Ontario, Canada.

(43.78529, -79.28139)

R Knox United Church

The Knox United Church, began as Knox Presbyterian Church in Scarborough, Toronto, Ontario, Canada, in a wood-frame church built in 1848,...

(43.78610, -79.27829)

S First Hispanic Pentecostal Church

Spanish-speaking Pentecostal congregation providing services to Toronto's Hispanic community.

(43.71682, -79.56993)

piphtoronto.com

T Milliken Gospel Church

Evangelical Christian church in Scarborough offering multilingual services in English, Cantonese, and Mandarin.

(43.83591, -79.27587)

mgc.ca

Toronto Parks and Recreation

Toronto's diverse green spaces range from the 15-island archipelago of Toronto Island Park to the 287-hectare Toronto Zoo. High Park offers a mix of sporting facilities and natural trails, while James Gardens features botanical displays along the Humber River. The list highlights historic athletic venues like the 19th-century Rosedale Golf Club and the Ford Performance Centre, alongside scenic lookouts such as Sheldon's Lookout and the Vista Trail Viewing Platform in Rouge National Urban Park.





A Toronto Island Park

The Toronto Islands are a chain of 15 small islands in Lake Ontario, south of mainland Toronto, Ontario, Canada.

40 Avenue of the Islands, M5J, Canada
(43.62165, -79.37893)

toronto.ca/explore-enjoy/parks-gardens-beaches/toronto...



B High Park

High Park is a municipal park in Toronto, Ontario, Canada. High Park is a mixed recreational and natural park, with sporting facilities,...

Centre Road, Toronto, ON M6R 2Z5, Canada
(43.64608, -79.46336)

highparktoronto.com



C Toronto Zoo

The Toronto Zoo is a zoo located in Toronto, Ontario, Canada. Encompassing 287 hectares, the Toronto Zoo is the largest zoo in Canada.

Meadowvale Road 2000, M1B 5K7 (43.82034, -79.18465)

torontozoo.com, +1-416-392-5900



D High Park

High Park is a municipal park in Toronto, Ontario, Canada. High Park is a mixed recreational and natural park, with sporting facilities,...

110 Deer Pen Rd, Toronto M6S, Canada (43.64346, -79.46286)

Mar 10-Oct 15 Mo–Su	09:00–19:00
Oct 16-Mar 09 Mo–Su	09:00–17:00

highparkzoo.ca



E Centennial Park

Centennial Park is a large municipal park with many sports facilities, maintained by the Parks, Forestry and Recreation Division of the...

(Unnamed Road), Toronto M9C, Canada (43.65297, -79.59037)



F Rosedale Golf Club

Rosedale Golf Club is a private golf club in Toronto, founded in 1893 in Moore Park. The course hosted the Canadian Open in 1912 and 1928.

Mount Pleasant Road 1901, M4N 2W3 Toronto (43.73585, -79.39274)



G Bayview Golf and Country Club

Most sports in Markham, Ontario are amateur or recreational:

Markham L3T, Canada (43.81202, -79.37885)



H James Gardens

James Gardens is a public botanical garden in the Etobicoke district of Toronto, Ontario, Canada along the Humber River.

Edenbridge Drive, Toronto, ON M9A 4G5, Canada (43.67190, -79.51450)



I Marie Curtis Park

Marie Curtis Park is a public park in Toronto, Ontario, Canada. It is located at the mouth of the Etobicoke Creek on Lake Ontario in the...

Island Rd, L5E, Canada (43.58579, -79.54392)



J Sunnyside Amusement Park

Sunnyside Amusement Park was a popular amusement park in Toronto, Ontario, Canada that ran from 1922 to 1955, demolished in 1955 to...

1753 Lake Shore Blvd W, Toronto M6S5A3, Canada (43.63758, -79.45603)



K Guild Park and Gardens

Guild Park and Gardens is a public park in the Scarborough district of Toronto, Ontario, Canada.

Toronto M1E, Canada (43.74613, -79.19198)



L Étienne Brûlé Park

Étienne Brûlé Park is located in the Humber River valley just north of Bloor Street West in Toronto, Ontario, Canada.

5 Catherine St, Toronto M6S, Canada (43.65192, -79.49035)

M Lambton Golf and Country Club

The Lambton Golf and Country Club is a private golf and tennis club in Toronto, Ontario, Canada.

(Unnamed Road), Toronto M6N, Canada (43.66986, -79.50963)

N Weston Golf and Country Club

Weston Golf and Country Club is located in Toronto, Ontario. Designed by Willie Park, Jr., it was home to Arnold Palmer's first PGA Tour...

Toronto M9P, Canada (43.70491, -79.53921)

O St. George's Golf and Country Club

St. George's Golf and Country Club is a golf course and country club located in Etobicoke, Toronto, Ontario, Canada in the west end...

Islington Avenue 1671, Etobicoke (43.67480, -79.53045)

P Markland Wood Golf Club

Private 18-hole golf course established in 1964, situated along the banks of the Etobicoke Creek.

Markland Drive 245, M9C 1R1 Etobicoke (43.63016, -79.57863)

marklandwood.com, +1-416-621-2260

Q Islington Golf Club

Private golf club featuring a course designed by Stanley Thompson in 1923, known for its parkland layout and mature trees.

Riverbank Drive 45, M9A 5B8 (43.65297, -79.53301)

islingtongolfclub.com, +1-416-231-1114

R Toronto Golf Course

One of the oldest golf clubs in North America, featuring a course designed by renowned architect Harry Colt.

Dixie Road 1305, Etobicoke (43.59378, -79.55392)

torontogolfclub.com

S Lakeview Golf Course

Public 18-hole course that has hosted the Canadian Open twice, characterized by its challenging greens and parkland setting.

Dixie Road 1190, Mississauga (43.58893, -79.56168)

mississauga.ca/portal/discover/lakeviewgolf

T Sheldon's Lookout

Waterfront viewpoint at the mouth of the Humber River, providing clear views of the Toronto skyline and the Humber Bay Arch Bridge.

(43.63099, -79.47153)

U Observation area

Elevated lookout point providing views of Lake Ontario and the surrounding shoreline near the eastern end of the Waterfront Trail.

(43.69857, -79.29316)

V Vista Trail Viewing Platform

Two-level observation deck located within Rouge National Urban Park, offering views of the Little Rouge Creek valley and local geological formations.

(43.81720, -79.16789)

W Ford Performance Centre

The Ford Performance Centre, formerly Mastercard Centre For Hockey Excellence, is a hockey facility located in the Etobicoke district of...

Toronto M8V, Canada (43.60298, -79.51986)

X Tam Heather Curling & Tennis Club

Recreational facility in Scarborough offering eight curling sheets and year-round tennis courts with seasonal air-supported bubbles.

(43.79113, -79.19921)

tamheather.ca, +1-416-284-9251

DATA SOURCES

Map data	© OpenStreetMap contributors, ESA WorldCover, Mapzen
Data	© OpenStreetMap contributors, Wikidata, Wikipedia, Tripomatic, Official websites

IMAGE CREDITS

- Royal Ontario Museum — "Michael Lee-Chin Crystal, an addition to the Royal Ontario Museum scheduled for..." by Mb1000, Public domain
- Toronto Island Park — "The Beach on Centre Island, Toronto Islands" by Josh Evnin, CC BY-SA 2.0
- High Park — "Cherry blossoms in the middle of High Park in Toronto, Ontario, Canada. May 2013" by Jaimeheinke, CC BY-SA 3.0
- St. Michael's Cathedral Basilica — "Crucifixion. Stained glass window in St.Michael Cathedral. Toronto..." by Etienne Thevenot 1858 ; Wojciech Dittwald, CC-BY-SA-3.0
- Jack Layton Ferry Terminal — "Statue of former NDP leader Jack Layton." by Derek Hatfield, CC BY 2.0
- St. Michael's Cathedral Basilica — "Crucifixion. Stained glass window in St.Michael Cathedral. Toronto..." by Etienne Thevenot 1858 ; Wojciech Dittwald, CC-BY-SA-3.0
- BAPS Shri Swaminarayan — "Canada's first traditionally hand carved stone and marble Mandir built..." by Ian Irving, CC BY 2.0
- Church of the Holy Trinity — "W:Church of the Holy Trinity (Toronto)" by SimonP, CC-BY-SA-3.0
- St. Leo's Roman Catholic Church — "New houses in a historicist style on Royal York Rd (formerly Church St) just..." by JosephIWMolto, Public domain
- Central United Church — "Stained glass image of Egerton Ryerson" by Michael Kooiman, CC-BY-SA-3.0
- Wesley Mimico United Church — "Photo of Mimico's former Town Hall (now demolished) on Church St (Royal York..." by Harvey Currell, Public domain
- St. Joan of Arc Catholic Church — "Apartment and Rooms In Club" by booking.com
- Shiloh Pentecostal Church of Jesus Christ — "B&B Lecce e il Suo Barocco" by booking.com
- Toronto Island Park — "The Beach on Centre Island, Toronto Islands" by Josh Evnin, CC BY-SA 2.0
- High Park — "Cherry blossoms in the middle of High Park in Toronto, Ontario, Canada. May 2013" by Jaimeheinke, CC BY-SA 3.0
- Toronto Zoo — "STiger", PD
- High Park — "View of Grenadier Pond looking south, showing skaters on ice" by Alex Laney, CC BY-SA 4.0
- Centennial Park — "Rathburn Road E entrance to the Etobicoke Creek Trail at Centennial Park..." by Utcursch, CC BY-SA 3.0
- Rosedale Golf Club — "Rosedale field clubhouse owned by Rosedale Golf Club, Toronto, Ont. November..." by Unknown authorUnknown author, Public domain
- Bayview Golf and Country Club — "Ice hockey game at Angus Glen Community Centre, Markham" by Raysonho @ Open Grid Scheduler / Grid Engine, CC0
- James Gardens — "James Gardens (1974) Metro Toronto Parks Department, Etobicoke Ontario." by WayneRay, CC BY-SA 4.0
- Marie Curtis Park — "This children's play area is the newest addition to Marie Curtis Park, which is..." by Pkvan, CC BY-SA 4.0
- Sunnyside Amusement Park — "View of Palais Royale, Toronto, Ontario, Canada from Roncesvalles" by Alaney2k, CC BY-SA 3.0
- Guild Park and Gardens — "Ruins in Guildwood Park" by SimonP, CC BY-SA 3.0
- Étienne Brûlé Park — "Etienne Brule Park/Old Mill Bridge (1916) - Toronto" by Hubert Derus, CC BY-SA 2.5

A free travel guide — not for sale. Travel guide generated with AI on November 19, 2026. Text and layout by Tripomatic, licensed under CC BY-SA 4.0. Map data © OpenStreetMap contributors, available under the ODbL. Photos are under their own licences, as credited on this page.