

Venice

Veneto · Italy

TRAVEL GUIDE

Tripomatic

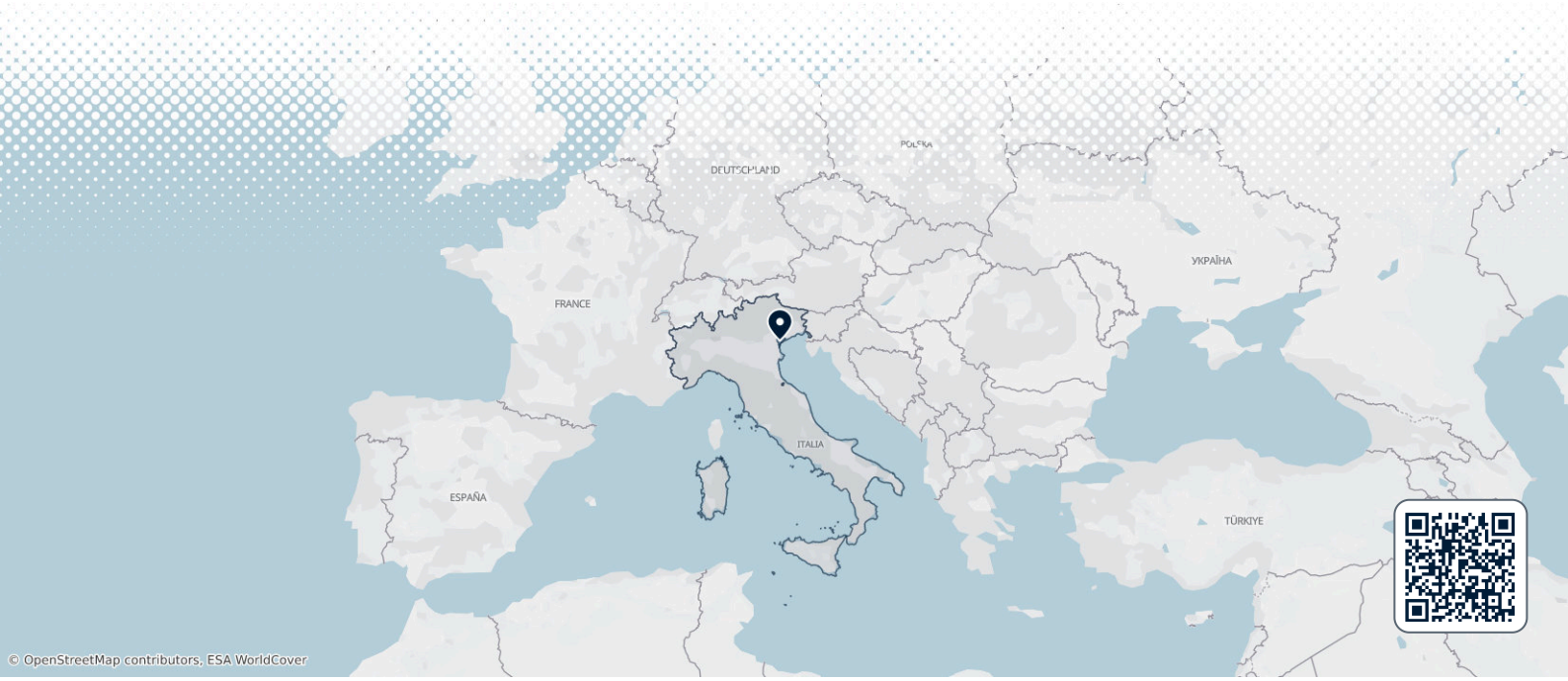

Overview

Venice is built across more than 100 small islands linked by canals and around 400 bridges. There are no cars anywhere in the historic center — everyone moves on foot or by boat, which gives the city an atmosphere unlike anywhere else in Europe. Centuries as a trading power between Europe and the East left Venice packed with grand palaces, churches, and art, all still standing along narrow lanes and quiet canals.

Venice suits travelers who enjoy walking and do not mind getting a little lost, since the tangle of streets rewards wandering as much as sightseeing. Two to three nights are enough to see the main sights; add a day if you want to explore the outer islands of the lagoon. The composer *Antonio Vivaldi* was born and worked here, and the painters *Titian* and *Tintoretto* both spent their careers in the city.

When to visit

Spring (April–May) and autumn (September–October) bring mild weather and thinner crowds than summer. Summer is hot and humid with the heaviest crowds of the year. Winter is cold but quiet, except for the two weeks of **Carnevale**, when elaborate masks and costumes fill the streets — usually in February, and accommodation should be booked many months ahead if you want to see it.

MONTH	CONDITIONS	DAY °C avg / max	NIGHT °C avg / min	
January	Poor Poor for sightseeing	7° / 11° Feels like 4°	2° / -2°	Dry air · Calm winds
February	Poor Poor for sightseeing	9° / 13° Feels like 6°	3° / -2°	Dry air · Calm winds
March	Fair Fair for sightseeing	13° / 17° Feels like 10°	5° / 1°	Dry air · Calm winds
April	Good Good for sightseeing	16° / 21°	9° / 5°	Dry air · Calm winds
May	Great Great for sightseeing	21° / 25°	14° / 10°	Calm winds
June	Great Great for sightseeing	25° / 30°	18° / 14°	Humid air · Calm winds
July	Good Good for sightseeing	27° / 32°	20° / 16°	Muggy, humid air · Calm winds
August	Good Good for sightseeing	27° / 32°	20° / 17°	Muggy, humid air · Calm winds
September	Great Great for sightseeing	23° / 27°	16° / 12°	Calm winds
October	Great Great for sightseeing	18° / 23°	12° / 8°	Dry air · Calm winds
November	Fair Fair for sightseeing	13° / 17°	8° / 2°	12 rainy days · Dry air · Calm winds
December	Poor Poor for sightseeing	8° / 12° Feels like 5°	3° / -1°	Dry air · Calm winds

Best months: May, June, September, October

Climate data: NASA POWER + Copernicus ERA5-Land and ERA5 · 1996–2025

Autumn and winter bring a rising risk of *acqua alta*, seasonal high water that can flood Piazza San Marco and nearby streets for a few hours at a time.

Top sights

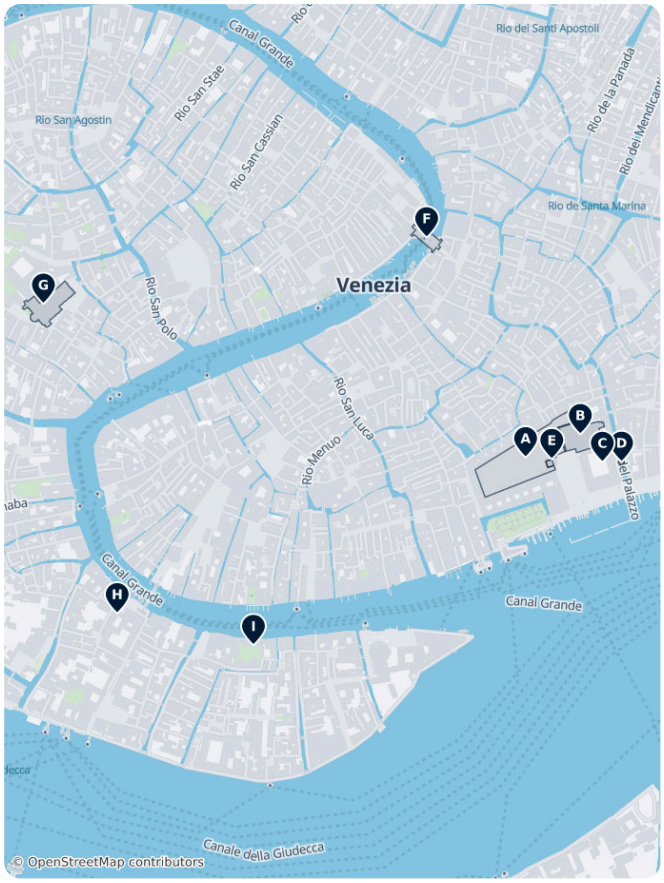

A Piazza San Marco is the historic and social heart of the city, ringed by arcades and cafes and framed by the basilica and the bell tower.

B St Mark's Basilica is covered inside and out with **gold mosaics** built up over centuries; go early or book ahead to avoid the longest lines.

C Doge's Palace was the residence of the Doge and the seat of government for the Venetian Republic; the tour continues across the covered D Bridge of Sighs to the old prison cells.

Climb E Saint Mark's Campanile for the best rooftop view over the lagoon and the red roofs of the city.

F Rialto Bridge is the oldest of the four bridges across the Grand Canal and still lined with small shops, much as it has been since the 16th century.

G Basilica di Santa Maria Gloriosa dei Frari is a vast Gothic church holding major works by *Titian* and the tombs of several Doges — a quieter, less crowded alternative to the basilica.

H Accademia Gallery holds the city's best collection of Venetian painting, from the 14th to the 18th century.

I Peggy Guggenheim Collection is a compact modern art museum in an unfinished palace on the Grand Canal, with works by Picasso, Pollock, and Dali.

Venice – Plan Your Trip

Turn the places from this guide into a real itinerary, with smart routing, time estimates, and everything you need for a perfect trip.

3M+ downloads · **4.6 stars** · **15 years of trip planning**

App Store · Google Play

Scan to download the app

What to experience

A handful of activities feel specific to Venice.

- Ride a **traghetto** — a stripped-down gondola that ferries locals across the Grand Canal for a couple of euros, far cheaper than a tourist gondola ride.
- Take a gondola ride along the Grand Canal as the light fades and the palaces are lit up.
- Watch glassblowers at work in a Murano workshop.
- Attend an opera or concert at Teatro La Fenice, one of Italy's best-known opera houses, rebuilt twice after major fires.
- Join the evening **aperitivo** ritual — a spritz and small snacks called *cicchetti*, eaten standing at a bar counter.

Day trips

The lagoon and mainland offer plenty for a day away from the crowds.

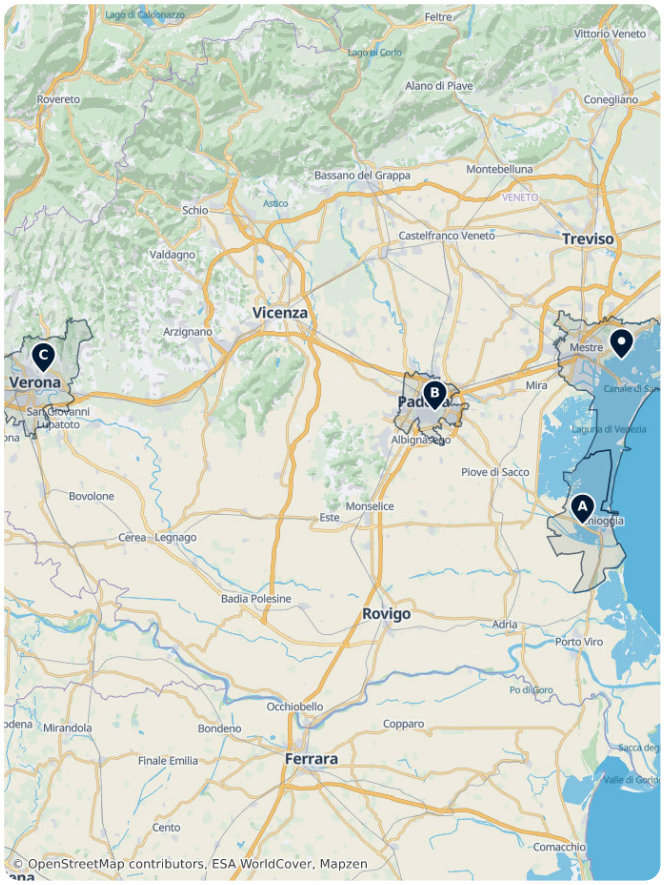

- **Murano** — about 20-30 minutes by vaporetto from Fondamente Nove; famous for centuries of glassmaking, with workshops you can watch in action.
- **Burano** — about 45 minutes by vaporetto; known for brightly painted houses and a centuries-old lace-making tradition.
- **Torcello** — about 1 hour by vaporetto; a quiet island with one of the lagoon's oldest churches and far fewer visitors.
- Ⓐ **Chioggia** — about 1 hour by bus or boat; a working fishing town with its own canals and a much calmer pace than Venice.
- Ⓑ **Padua** — about 25-45 minutes by train; home to Giotto's frescoes in the Scrovegni Chapel and one of Europe's oldest universities.
- Ⓒ **Verona** — about 1-1.5 hours by train; a Roman arena, Renaissance squares, and the setting used for Romeo and Juliet.

Where to explore

The Metropolitan City of Venice stretches well beyond the lagoon into resort towns along the Adriatic coast.

- **Jesolo** — a beach resort town about an hour from Venice by bus, popular in summer for its long sandy beach.
- **Caorle** — a smaller, quieter seaside town with a historic fishing-village core, roughly 1.5 hours away.
- **Chioggia** — a fishing town at the southern end of the lagoon, sometimes called "Little Venice" for its own canals.

Getting there

- **By air**: Venice Marco Polo Airport (VCE) is the main gateway, about 8 km from the city. A direct water bus (Alilaguna) runs to the historic center in 60-90 minutes for around 15-20 EUR, and a land bus reaches Piazzale Roma in about 20 minutes for a few euros. Treviso Airport (TSF), about 30 km away, is used mainly by budget carriers, with a bus connection to Venice taking around 70 minutes.
- **By train**: Venezia Santa Lucia station sits directly on the Grand Canal in the historic center, with direct high-speed trains from Milan, Florence, Rome, and Verona.
- **By bus**: Long-distance coaches arrive at Piazzale Roma, the only point where cars and buses can reach the historic center.

Getting around

- **Public transit**: the ACTV vaporetto (water bus) network is the main way to move around. Buy tickets through the ACTV app or at ticket machines before boarding — a single ride is expensive, so a multi-day pass is worth it if you're staying more than a day or two. ACTV
- **Taxi**: private water taxis exist but cost far more than the vaporetto; there is no water equivalent of ride-hailing apps.
- **On foot**: the historic center is only reachable on foot or by boat. Expect a lot of walking and many small bridges with steps, which makes wheeled luggage and wheelchairs difficult in places.

Getting around on foot & by bike

WALKABILITY

High

The historic center is entirely pedestrian and compact, but expect frequent small bridges with steps that slow down travel with luggage or a wheelchair.

CYCLING INFRASTRUCTURE

Low

Cycling is not practical in the historic center — there are no roads, only footpaths and bridges with steps.

Driving

- **Is a car worth it?**: No — cars cannot enter the historic center at all, so a car is only useful for exploring the mainland or lagoon towns beyond Venice.
- **Parking**: Leave the car in one of the multi-story car parks at Piazzale Roma or on the nearby island of Tronchetto; expect to pay 20-30 EUR per day.
- **Restrictions**: The historic center has no roads for cars at all — it is built on water and pedestrian streets, not subject to a low-emission-zone rule.

Food & drink

Venetian food centers on seafood and small snacks called ***cicchetti***, eaten standing at a bar counter with a glass of wine, similar to Spanish tapas. Look for **baccala mantecato** (whipped salt cod) and **sarde in saor** (sweet-and-sour sardines) on the counter.

The best area for this is around the Rialto Market, where small bacari (wine bars) cluster along the surrounding streets. Restaurants directly on Piazza San Marco are priced for the view rather than the food; better meals are usually a few streets away.

What to eat & drink

LUNCH

Pizza Margherita
Thin-crust pizza topped with tomato, mozzarella, and basil, invented in Naples and still best there.

DINNER

Spaghetti alla Carbonara
Pasta with egg, cured pork cheek (guanciale), pecorino cheese, and black pepper, a Roman classic.

Risotto alla Milanese
Creamy saffron-infused rice dish from Milan, often served alongside braised veal shank.

Lasagna · Lasagne al Forno
Layered baked pasta with ragu, bechamel, and cheese, a staple of Emilia-Romagna cooking.

SNACKS & STREET FOOD

Prosciutto and Cheese · Prosciutto e Formaggio
Cured ham paired with regional cheeses, a common antipasto plate found nationwide.

SWEETS & DESSERTS

Gelato
Dense, slow-churned Italian ice cream, traditionally lower in fat and air than American-style ice cream.

Tiramisu · Tiramisù
Layered dessert of coffee-soaked ladyfingers and mascarpone cream, dusted with cocoa.

DRINKS

Espresso · Caffè
A short, strong shot of coffee drunk quickly, usually standing at a bar counter.

Wine · Vino
Italy is one of the world's largest wine producers, with regional styles from Piedmont's Barolo to Tuscany's Chianti.

Aperol Spritz
A bittersweet orange aperitif mixed with prosecco and soda water, a staple of the early-evening aperitivo.

Venice – Plan Your Trip

Turn the places from this guide into a real itinerary, with smart routing, time estimates, and everything you need for a perfect trip.

3M+ downloads · 4.6 stars · 15 years of trip planning

App Store · Google Play

Scan to download the app

Safety & health

Venice is a safe city for tourists; violent crime against visitors is rare. The main risks are pickpocketing on crowded vaporetti and around Piazza San Marco, and inflated bills at restaurants without visible prices — always check a menu before sitting down.

Tap water is safe to drink throughout the city, including from the public drinking fountains found on many street corners.

History

Venice was founded by refugees fleeing invasions on the Italian mainland in the 5th and 6th centuries, who settled on the marshy islands of the lagoon because they were easy to defend. Over the following centuries it grew into a powerful maritime republic, controlling trade routes across the Mediterranean and into the East.

At the height of its power the Republic was ruled from Doge's Palace, where the Doge and his councils governed for over a thousand years, until Napoleon ended the Republic in 1797. The wealth from that trade built the churches and palaces that still line the canals today, including St Mark's Basilica, whose earliest church dates to the 9th century, though the building seen today was begun in 1063.

Venice's Jewish community was confined to the Venetian Ghetto from 1516, the origin of the word "ghetto" itself, which spread from Venetian into other languages.

Country facts

Quick practical facts for Italy at a glance:

CURRENCY
EUR €

EMERGENCY
112

ELECTRICITY

Type C / Type F / Type L
230 V · 50 Hz

LANGUAGES
Italian

TAP WATER
Safe to drink

Walks

Audio Guides by Tripomatic
Walk it with an audio guide
Available in 9 languages · **Plays when you arrive** · **Works offline**
Scan to get the app

Best of Venice

1h 19min · 3.6 km · 9 stops



1. St Mark's Square
2. The Rialto Bridge
3. Rialto Market
4. Campo San Polo
5. Basilica dei Frari
6. Campo San Barnaba
7. Accademia Gallery
8. Peggy Guggenheim Collection
9. Basilica di Santa Maria della Salute

Walk Venice's greatest hits in one continuous loop: the golden mosaics of St Mark's Square, the Doge's Palace and the legendary Bridge of Sighs, the Rialto Bridge and its centuries-old market, the wide Campo San Polo, the Gothic naves of the Frari with Titian's masterpieces, a quiet campo famous for a fist-fighting bridge, and Dorsoduro's art world at the Accademia and the Peggy Guggenheim Collection, finishing at the domed Basilica della Salute where the Grand Canal meets the lagoon. Starts at St Mark's Square, reachable on foot or by vaporetto from anywhere in the historic center.

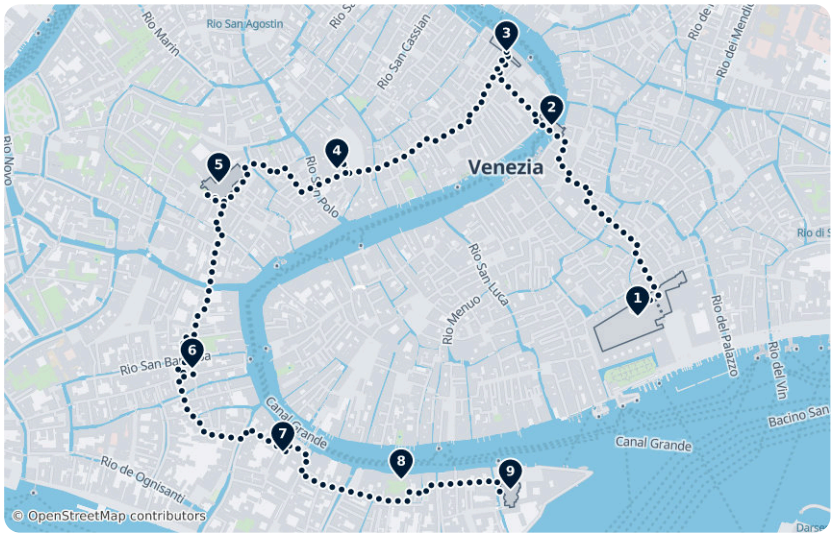

Venice Essentials

Venice is defined by its intricate network of waterways and centuries of architectural evolution. This collection features the city's central hubs, from the Byzantine mosaics of St. Mark's Basilica and the Gothic Doge's Palace to the 16th-century stone arch of the Rialto Bridge. It spans artistic eras, including the Renaissance masterpieces at the Accademia Gallery and 20th-century modernism at the Peggy Guggenheim Collection. Key structures like the 98-meter Campanile and the wooden Academy Bridge offer distinct vantage points over the Grand Canal's historic palaces and the bustling seafood stalls of the Rialto Market.

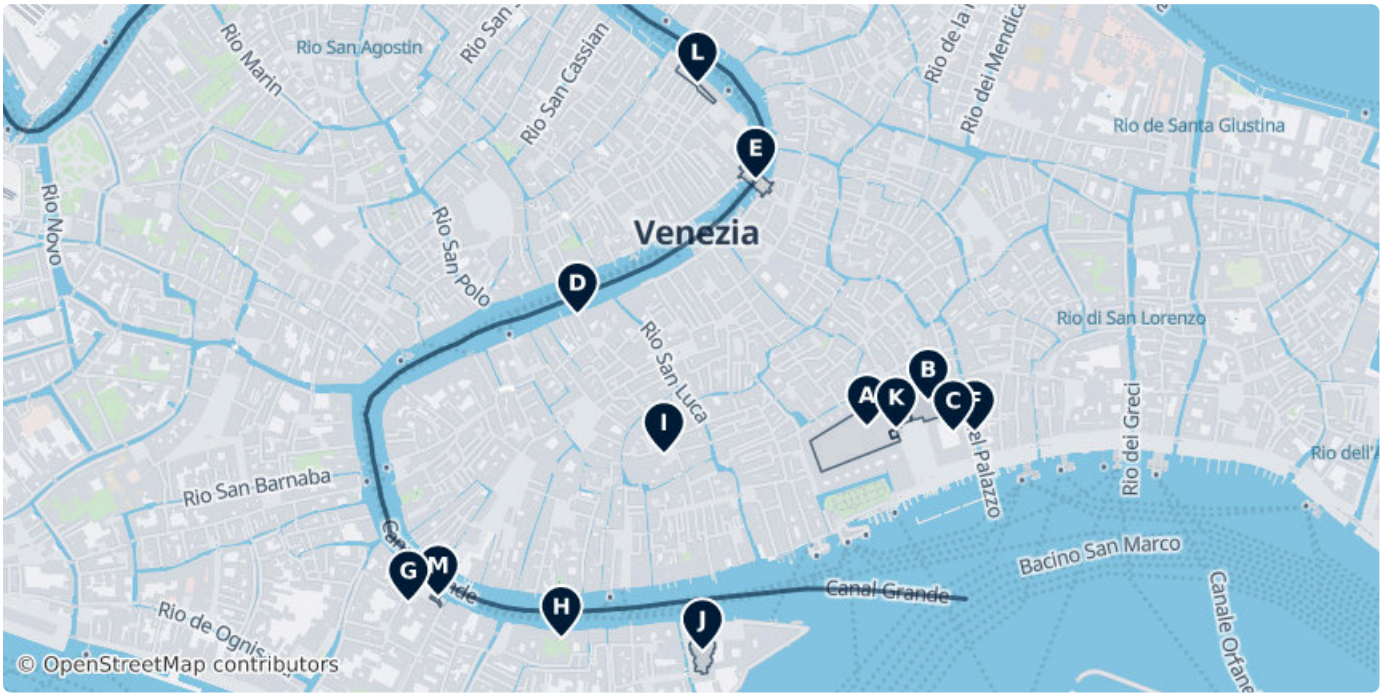



A St. Mark's Square

Historic Renaissance square featuring notable landmarks and a vibrant atmosphere.

Piazza San Marco, 30124 Venice, Italy (45.43414, 12.33843)

basilicasanmarco.it



B St Mark's Basilica

Byzantine and Gothic cathedral known for its mosaics and religious relics. It functions as a place of worship, museum, and cultural landmark.

San Marco, 328, Venezia, Italy (45.43455, 12.33982)

Oct 29-Apr 15 Mo–Sa	09:30–17:00
Oct 29-Apr 15 Su	14:00–16:30
Apr 16-Oct 27 Mo–Sa	09:30–17:00
Apr 16-Oct 27 Su	14:00–17:00

basilicasanmarco.it, +390412708311



C Doge's Palace

Historic Gothic palace that served as the residence of the Doge and the seat of Venetian political power, now functioning as a museum and art gallery.

San Marco 1, 30124 Venice, Italy (45.43406, 12.34038)

Mo–Su 16:00

palazzoducale.visitmuve.it/en/home/, +390412715911



D Grand Canal

Major waterway in Venice known for its scenic views, historic architecture, and role as a central corridor for water transport.

3946 Calle del Traghetto, Venezia 30124, Italy (45.43592, 12.33191)

hotelcanalgrande.it



E Rialto Bridge

Historic Renaissance stone pedestrian bridge spanning the Grand Canal, known for its architecture and nearby marketplace.

5328 Ponte de Rialto, Venezia 30124, Italy (45.43805, 12.33593)

Mo–Su 00:00–23:59



F Bridge of Sighs

Historic covered limestone footbridge built in the early 17th century, connecting an old prison with a palace. Designed by architect Antonio Contin, it is known for its Renaissance architecture and historical significance.

Riva dei Schiavoni, 30122 Venice, Italy (45.43406, 12.34086)

palazzoducale.visitmuve.it/en/home/



G Accademia Gallery

This museum contains the biggest collection of 14th to 18th-century art native to this city in the world.

Campo de la Carità 1050, 30123 Venezia, IT
(45.43137, 12.32809)

Mo	08:15–14:00
Tu–Su	08:15–19:15

gallerieaccademia.it/en, +39 041 522 2247



H Peggy Guggenheim Collection

Works of Italian and international modern artists displayed in this museum have been collected by Peggy Guggenheim, the American heiress ...

Corte Venier dai Leoni (45.43080, 12.33154)

Mo–Su	10:00–18:00

guggenheim-venice.it, +39 041 2405411



I La Fenice Theater

Historic opera house renowned for its rich history, architectural beauty, and important opera premieres. Features guided tours and audio guides highlighting its cultural significance.

Campo San Fantin 1965, 30124 Venezia, IT
(45.43371, 12.33386)

Mo–Su	09:00–17:00

teatrolafenice.it, +39 041 786511



J Basilica of Santa Maria della Salute

Historic baroque basilica with distinctive double domes, built as a votive offering against the plague. It features significant architectural and artistic heritage and serves as a minor basilica and place of worship.

Fondamenta Salute, 30123 Venice, Italy
(45.43059, 12.33472)

Mo	Closed
Sa–Su	10:00–12:00, 14:00–17:00

basilicasalutevenezia.it, +390412411018



K Saint Mark's Campanile

Historic bell tower standing 98.6 meters tall, featuring an observation platform with panoramic views of the city. It is notable for its Romanesque architecture and cultural significance.

Piazza San Marco, 30124 Venice, Italy (45.43411, 12.33910)

Oct-Mar Mo–Su	09:30–17:00
Jan 07-Jan 24 Mo–Su	Closed
Apr 01-Apr 15 Mo–Su	09:00–17:30
Apr 16-Sep 30 Mo–Su	08:30–21:00

basilicasanmarco.it/basilica/campanile/, +390412708311



L Rialto Market

Historic food market known for fresh seafood, local products, and Venetian specialties. It features vibrant stalls offering a variety of fruits, vegetables, and traditional cuisine.

Campo della Pescheria, 30125 San Polo, Venezia VE, Italy (45.43957, 12.33461)

Mo–Sa	07:30–13:00

sitioshistoricos.com/los-secretos-del-mercado-de-pescad...



M Academy Bridge

Historic wooden arch pedestrian bridge crossing the Grand Canal, connecting two important districts and providing iconic views of the city.

2856 Campo San Vidal, Venezia 30124, Italy (45.43145, 12.32876)

gallerieaccademia.it/en

Venice Editor's Choice

This curated selection highlights Venice's architectural and cultural milestones. It features the Palladian-designed Basilica di San Giorgio Maggiore with its Tintoretto paintings and the Renaissance facade of the Scuola Grande di San Marco. The list covers the 1516 Venetian Ghetto, a significant site of Jewish heritage, and the bustling Rialto Market, famous for fresh seafood and local produce. For a change of pace, explore the medical history at the San Servolo asylum museum or the 11-kilometer sandy coastline of the Venice Lido.

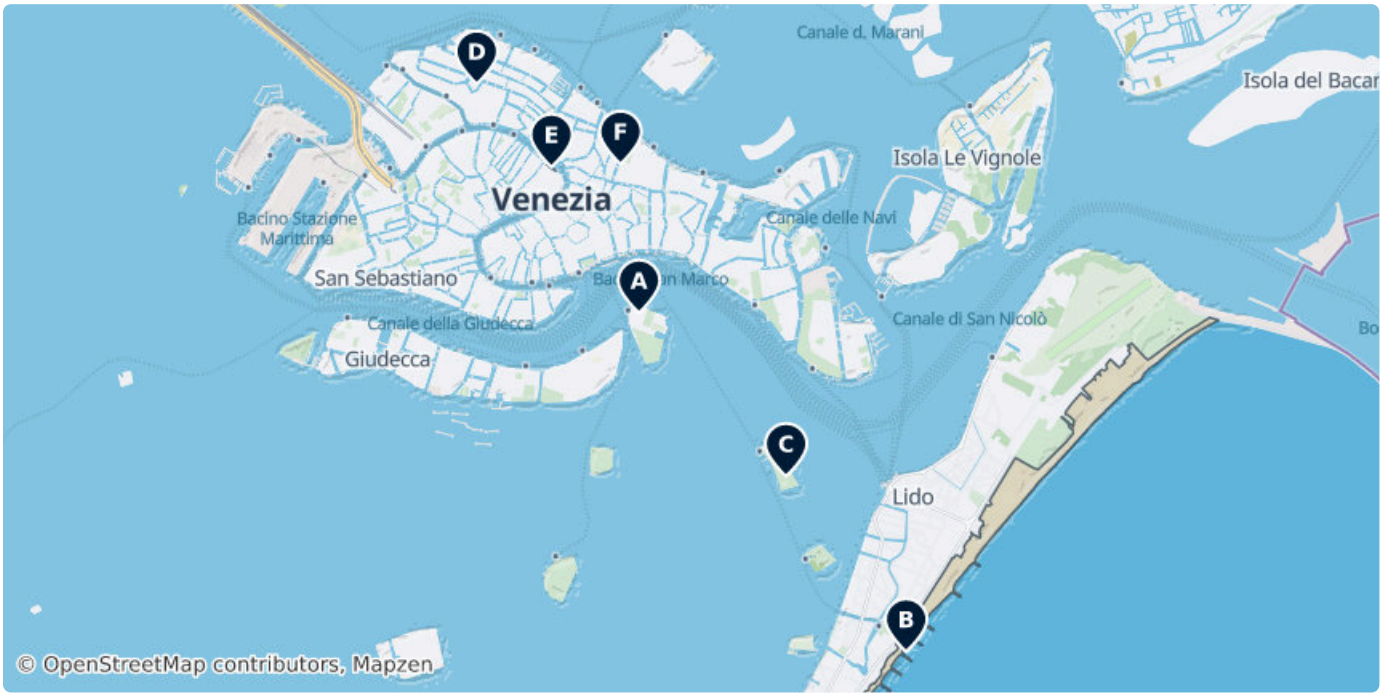



A Church of St Giorgio Maggiore

The white facade of this church is almost radiant. Its interior is bright and airy, decorated with a few paintings, mostly by Tintoretto.

Isola di S.Giorgio Maggiore, 30133 Venezia, Italy (45.42939, 12.34332)

Mo–Su 07:00–18:00

+39 041 522 7827



B Lido Beaches

One place you don't want to miss is this 11km long part of the Venetian seashore which is surrounded by many bars and restaurants offering...

25 Lungomare Guglielmo Marconi, Lido di Venezia 30126, Italy (45.40571, 12.36994)

lidodivenezia.it/en/



C Museum of the Insane Asylum of San Servolo

Learn about the history of the psychiatric hospital in this interesting museum full of sometimes shocking artefacts.

Isola di San Servolo, 30133 Venezia, Italy
(45.41797, 12.35797)

fondazionesanservolo.it/html/home.asp, +39 41 276 5451



D Venetian Ghetto

Historic Jewish district established in 1516, known for its rich cultural heritage, distinctive architecture, and significant synagogues.

2913 Campo de Gheto Novo, Venezia 30121, Italy
(45.44538, 12.32716)



E Rialto Market

Historic food market known for fresh seafood, local products, and Venetian specialties. It features vibrant stalls offering a variety of fruits, vegetables, and traditional cuisine.

Campo della Pescheria, 30125 San Polo, Venezia VE, Italy
(45.43957, 12.33461)

Mo–Sa 07:30–13:00

sitioshistoricos.com/los-secretos-del-mercado-de-pescad...



F Scuola Grande di San Marco

What was once one of the major Venice scuolas is now an important sight.

Rio dei Mendicanti, 6776, 30122, Venice, Italy
(45.43979, 12.34148)

Tu–Sa 09:30–17:30

scuolagrandesanmarco.it

Venice's Hidden Gems

Venice’s lesser-known landmarks offer insights into the city’s architectural evolution and local traditions. This collection features Libreria Acqua Alta, where books are stored in waterproof basins and gondolas, and Calle Varisco, one of the world's narrowest streets at 53 centimeters wide. On the islands of the lagoon, explore the 19th-century San Michele cemetery, the Burano Lace Museum, and the 7th-century mosaics of Torcello’s cathedral. The list also highlights two of the city's rare remaining bridges without parapets: Ponte Chiodo and the legendary Ponte del Diavolo.

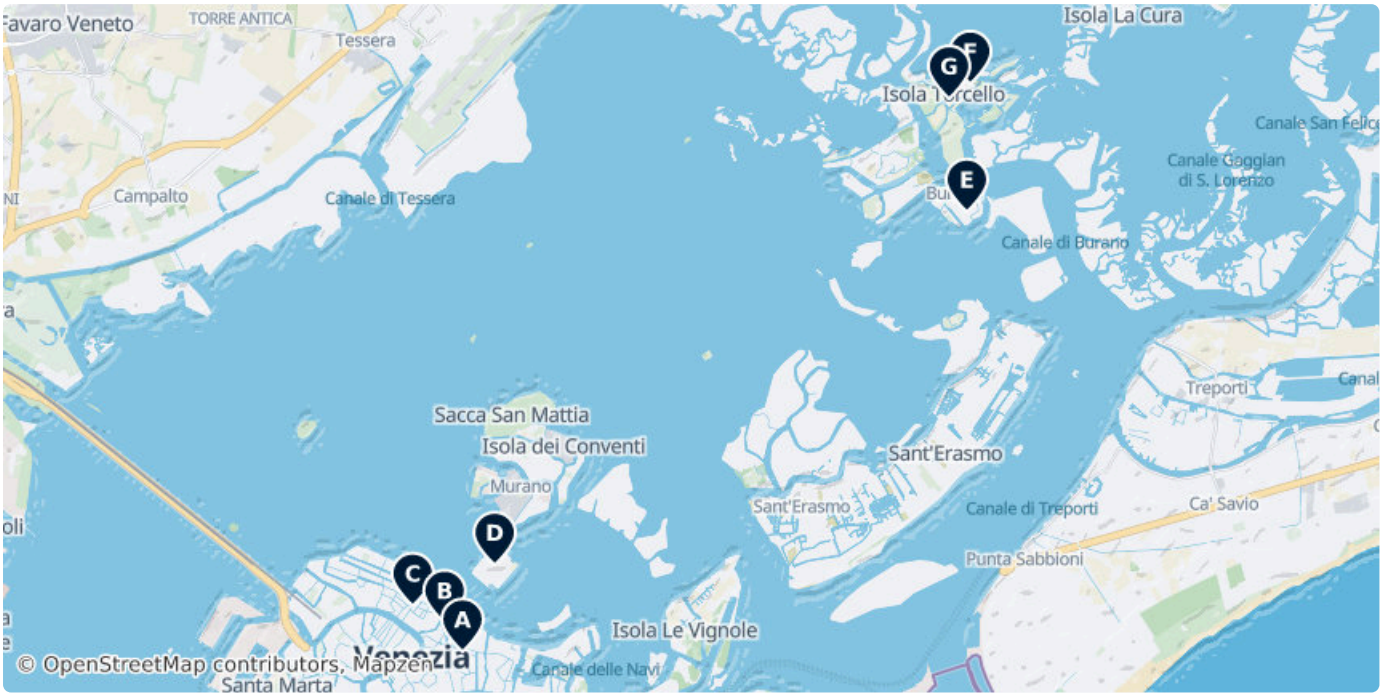



A Acqua Alta Bookshop

Unique bookshop known for its hidden location and eclectic collection of books.

Calle Lunga Santa Maria Formosa, 5176/B, 30122 Venice, Italy (45.43797, 12.34227)

Mo–Su 09:00–19:15

+390412960841



B Varisco Lane

Narrowest street in Venice measuring just 53 cm at its narrowest point. It is a unique pedestrian passage located in a historic district.

Calle Varisco 5473, 30121 Venice, Italy (45.44101, 12.33957)



C Ponte Chiodo

Located in the Cannaregio district, this is one of only two remaining Venetian bridges without parapets. This ancient stone structure represents the city's original bridge design before side railings were added for safety. It currently serves as a private entrance to a residence.

3749a Ponte de la Misericordia, Venezia 30121, Italy
(45.44284, 12.33472)



D San Michele Island Cemetery

This huge cemetery has a very special yet quite melancholic atmosphere. It was established here in the 19th century.

Isola di San Michele, 30121 Venice, Italy
(45.44719, 12.34717)



E Lace Museum

Apart from glass, there is another iconic Venetian souvenir - the lace.

Piazza Galuppi 187, 30142 Burano, Venice, Italy
(45.48473, 12.41880)

museomerletto.visitmuve.it/en/home/



F Cathedral of Santa Maria Assunta

The Church of Santa Maria Assunta is a basilica church on the island of Torcello, Venice, northern Italy.

Piazza Torcello, 30142 Venice, Italy (45.49833, 12.41932)

Mo–Su 10:00–17:00

+39 041 730 084



Ponte del Diavolo

Situated on the island of Torcello, this 15th-century stone bridge is one of the last examples in the Venetian lagoon built without side railings. Local folklore attributes its name to various legends involving the devil and a deal made by a young woman.

8 Isola Torcello, 30142, Italy (45.49677, 12.41611)

DATA SOURCES

Map data	© OpenStreetMap contributors, ESA WorldCover, Mapzen
Data	© OpenStreetMap contributors, Wikidata, Wikipedia, Tripomatic, Official websites
Route	HERE, GraphHopper

IMAGE CREDITS

- St. Mark's Square — "Piazzetta San Marco in Venezia - view from Basilica San Marco" by Janmad
- St Mark's Basilica — "St Mark's Basilica, Venice." by Gary Houston, CC0
- Doge's Palace — "Sea facade of Doge's Palace, Venice." by Gary Houston, CC0
- Grand Canal — "English: The Grand Canal in Venice. View from the Accademia bridge. The..." by Wolfgang Moroder, CC BY-SA 3.0
- Rialto Bridge — "The Rialto Bridge in Venice" by Rambling Traveler, CC BY-SA 3.0
- Bridge of Sighs — "L ponte dei sospiri in February" by PatriPA, CC BY-SA 3.0
- Accademia Gallery — "Gallerie dell'Accademia - MIBAC" by Mongolo1984, CC BY-SA 3.0
- Peggy Guggenheim Collection — "Entrance to Peggy Guggenheim Collection, Palazzo Venier dei Leoni" by Edal, CC BY-SA 3.0
- La Fenice Theater — "Auditorio, Teatro La Fenice, Venezia, Italia" by Andreas Praefcke, CC BY 3.0
- Basilica of Santa Maria della Salute — "End of Canal Grande, Venice at sunset with the domes of Chiesa di Santa Maria..." by Gary Houston, CC0
- Saint Mark's Campanile — "San Marco, Venice, Italy" by Magalhães, CC0
- Rialto Market — "Mercato di Rialto" by Abxbay, CC BY-SA 3.0
- Academy Bridge — "Love padlock talismans at Ponte dell'Accademia (Venice)" by Etan J. Tal
- Church of St Giorgio Maggiore — "Church of San Giorgio Maggiore front view taken last year 2012." by Phil.vierno, CC BY-SA 3.0
- Lido Beaches — "Lido vaporetto terminal, seen from the Venetian Lagoon at sunset." by Gary Houston, CC0
- Museum of the Insane Asylum of San Servolo — "L'île San Servolo a abrité un couvent bénédictin au VIIIème siècle. Un hôpital..." by dalbera, CC BY 2.0
- Venetian Ghetto — "Schola Levantina- Ghetto Vecchio - Venezia" by Didier Descouens, CC BY-SA 4.0
- Rialto Market — "Mercato di Rialto" by Abxbay, CC BY-SA 3.0
- Scuola Grande di San Marco — "Main facade of the Scuola Grande di San Marco, presently the general hospital..." by Wolfgang Moroder, CC BY-SA 3.0
- Acqua Alta Bookshop — "Acqua Alta Bookshop" by Freeman O'Shea, CC-BY-SA
- Varisco Lane — "Calle Varisco" by Sygic Travel User, CC-BY-SA
- Ponte Chiodo — "Street scene by a canal. Venice, Italy 2009" by Jorge Royan, CC BY-SA 3.0
- San Michele Island Cemetery — "Cimetière San Michele, carré des militaires" by Alainauzas, CC BY-SA 3.0
- Lace Museum — "Musée de la Dentelle à Burano." by Lolo7433, CC BY-SA 4.0
- Cathedral of Santa Maria Assunta — "Torcello Campanile della Basilica di S. Maria Assunta", CC-BY-SA-3.0
- Ponte del Diavolo — "Torcello - Ponte del diavolo" by Godromil, CC0

A free travel guide — not for sale. Travel guide generated with AI on November 19, 2026. Text and layout by Tripomatic, licensed under CC BY-SA 4.0. Map data © OpenStreetMap contributors, available under the ODbL. Photos are under their own licences, as credited on this page.