

Vila Nova de Gaia

Porto · Portugal

TRAVEL GUIDE

Tripomatic



Overview

Vila Nova de Gaia lies on the south bank of the Douro, across the river from Porto. More than 300,000 people live in the municipality. For visitors, the interest is in three places: the riverfront quay, the hill above it, and the Atlantic coast to the south-west.

The quay is lined with port wine lodges, where the wine ages and visitors can tour and taste. The hill has a monastery and a viewpoint over Porto. The beaches suit a summer swim or a walk by the sea. The trip works well as a half day, or as a full day with a beach stop.

When to visit

Summer is warm and mostly dry, and it is the best season for the beaches and river boats. May, June and September are also pleasant. Winter is mild but wet, and the heaviest rain falls from October to December. The lodges and museums are indoors, so rain does not spoil a visit.

The biggest event is São João, on the night of 23 to 24 June. Gaia and Porto share a fireworks show around midnight over the Luiz I bridge. Rabelo boats race on the river on 24 June.

MONTH	CONDITIONS	DAY °C avg / max	NIGHT °C avg / min	
January	Fair Fair for sightseeing	14° / 17° Feels like 11°	7° / 2°	13 rainy days · Dry air
February	Good Good for sightseeing	15° / 19° Feels like 12°	7° / 3°	Dry air
March	Good Good for sightseeing	17° / 23°	9° / 5°	Dry air
April	Good Good for sightseeing	18° / 25°	11° / 7°	Dry air
May	Great Great for sightseeing	21° / 28°	13° / 9°	Dry air
June	Great Great for sightseeing	24° / 32°	16° / 12°	
July	Great Great for sightseeing	26° / 33°	17° / 14°	22 sunny days · Humid air
August	Great Great for sightseeing	27° / 34°	18° / 15°	23 sunny days · Humid air · Calm winds
September	Great Great for sightseeing	25° / 32°	17° / 13°	Calm winds
October	Good Good for sightseeing	21° / 27°	14° / 10°	13 rainy days · Calm winds
November	Good Good for sightseeing	16° / 21°	10° / 6°	13 rainy days · Dry air
December	Fair Fair for sightseeing	14° / 17°	8° / 3°	13 rainy days · Dry air

Best months: May, June, July, August, September

Climate data: NASA POWER + Copernicus ERA5-Land and ERA5 · 1996–2025

Top sights



- Above the quay, A Mosteiro da Serra do Pilar has a round church and a round cloister of the same size. It is part of the UNESCO site that includes Porto's historic centre. The terrace looks over the river to Porto.
- B Ponte Luiz I opened in 1886. The upper deck carries the metro and pedestrians. The lower deck carries buses, taxis, cyclists and pedestrians.
- C Teleférico de Gaia links the hilltop garden with the quay in under four minutes. It gives a view of the river and the lodge roofs.
- Port wine lodges stand along the waterfront. Some are on the quay, and others are a steep uphill walk from it. D Sandeman Porto Cellars and E Cálem are close to the quay. F Graham's Port Lodge, G Taylor's Port and H Ferreira Porto are a short walk away. Tours end with a tasting.
- I WOW opened in 2020. It groups museums on wine, cork, chocolate and Porto's history with restaurants and a wine school.
- J Rabelo boats are the flat-bottomed boats that once carried wine down the river. Today they appear at the quay and in the São João race.
- K Praia de Miramar is a wide sand beach on the Atlantic coast, and has a golf course nearby.

Vila Nova de Gaia – Plan Your Trip

Turn the places from this guide into a real itinerary, with smart routing, time estimates, and everything you need for a perfect trip.

3M+ downloads · 4.6 stars · 15 years of trip planning

App Store · Google Play

Scan to download the app

What to experience

- Visit a port wine lodge: tour the cellars and finish with a tasting. Book the more popular lodges ahead in summer, and drink responsibly, since tastings are strong.
- Take a river boat from the quay and see the Rabelo boats and the lodges from the water.
- Ride the cable car for the view, then walk through Jardim do Morro at the top.
- On 23 June, watch the São João fireworks from the Serra do Pilar square, the garden at the top or the quay. The bridge sways under crowds, so walk calmly.
- Swim or try water sports at Praia de Miramar in summer. The Atlantic stays cool even in August.
- Visit Parque Biológico de Gaia, a 35-hectare park inland with a 3 km walking path.

Day trips

Gaia is easy to combine with other cities by rail. Cross to Porto first by metro or train, then continue. Check times on the CP website, as rail works can change services.

- A Espinho: about 20 minutes by train, a seaside town on the Atlantic coast.
- B Aveiro: about 1 hour by train, known for its canals.
- C Braga: about 40 minutes by fast train, a historic city with many churches.
- D Guimarães: about 1 hour by train, with a well-preserved old town.

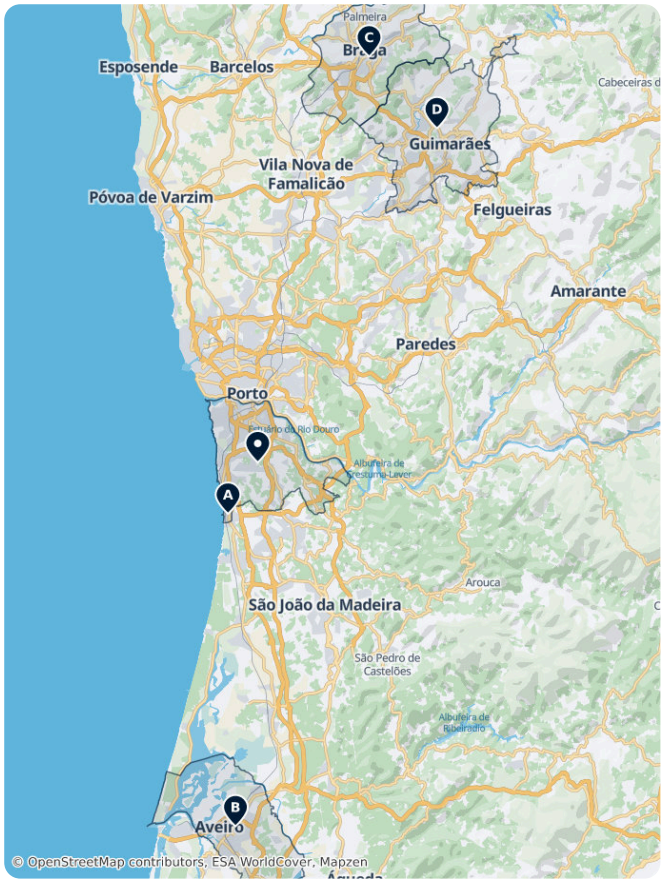

Getting there

- **By air**: Porto airport (Francisco Sá Carneiro) is the gateway. Metro Line E runs from the airport to Trindade in about 30 minutes. Change there to Line D, which crosses the bridge to Gaia.
- By train: long-distance CP trains stop at Porto Campanhã. Gaia also has its own station on the Linha do Norte. Urban trains serve the coast and towns to the south.
- By metro from Porto: Line D crosses the upper deck of the Luiz I bridge from São Bento and Trindade. Jardim do Morro is the stop for the quay and the monastery.

Getting around

- **Metro Line D** runs from Hospital São João in Porto, over the bridge and through Gaia to Vila d'Este. Jardim do Morro is the stop for the quay and Serra do Pilar. Câmara de Gaia is another Gaia stop. Information: Metro do Porto.
- Tickets: the paper Andante Azul card costs 0.60 €, plus the fare loaded on it. A Z2 single costs 1.40 € and a Z4 single costs 2.30 €. Machines at stations sell and reload cards. Validate before each journey. A contactless bank card works only at selected Porto stations, such as São Bento and Trindade, so buy a card for Gaia stops. Fares and zones: Andante.
- Buses: STCP line 904 runs from Trindade to Coimbrões. A single ticket costs 2.50 € from the driver, in cash, MB WAY or contactless. Routes: STCP.
- Cable car: it connects Jardim do Morro and the quay. A one-way ticket costs 7 € and a return ticket 10 €. It opens at 10:00 and closes earlier in winter. It is closed only on Christmas Day. Tickets: Gaia Cable Car.
- On foot: the riverfront and the hill are compact, but the slope between the quay and the upper deck is steep. Both decks of the bridge have walkways. The beaches are too far to walk from the quay.

Getting around on foot & by bike

WALKABILITY

Moderate

The riverfront and the hill above it are compact and walkable, but the slope from the quay to the upper deck is steep. The beaches are too far to walk from the centre.

CYCLING INFRASTRUCTURE

Low

Steep slopes and cobbles make cycling in the riverfront area difficult.

Driving

- **Is a car worth it?** Not for the riverfront and lodges. The metro, the bridge walkways and the cable car are easier. A car helps for the beaches and Parque Biológico de Gaia.
- Crossing the river: the lower deck of the Luiz I bridge is closed to general traffic. Cars cross on Ponte da Arrábida or Ponte do Infante.
- On São João night many streets near the river and the old centre are closed to cars.

Food & drink

Gaia's signature drink is Port wine. Lodge tours end with a tasting. Take small sips, eat something first, and remember the cobbled slopes are steep afterwards. The francesinha, a meat sandwich with cheese and a spicy tomato-beer sauce, is a Porto dish that is also served on the Gaia side.

For a meal, eat along the quay or at the Mercado Beira-Rio indoor market on the riverfront.

What to eat & drink

LUNCH

Caldo Verde
A simple, comforting soup of shredded kale, potato, and slices of chourico sausage.

Francesinha
A hearty Porto specialty: a meat-stuffed sandwich covered in melted cheese and a spiced tomato-beer sauce.

DINNER

Bacalhau
Salt cod, Portugal's national dish, said to be prepared in hundreds of different ways across the country.

Sardinhas Assadas
Charcoal-grilled sardines, especially popular in summer street festivals and along the coast.

Arroz de Marisco
A rich, soupy seafood rice, similar to paella but wetter, packed with shellfish.

SWEETS & DESSERTS

Pastel de Nata
A small custard tart in flaky pastry, best eaten warm with cinnamon and sugar.

DRINKS

Vinho Verde
A young, light, slightly sparkling white wine from northern Portugal, meant to be drunk within a year of harvest.

Port Wine · Vinho do Porto
A fortified wine from the Douro Valley, aged in cellars around Porto, ranging from sweet ruby to complex aged tawny styles.

Ginjinha · Ginãa
A sweet liqueur made from sour cherries, traditionally served in a small cup, sometimes with a cherry at the bottom.

Vila Nova de Gaia – Plan Your Trip

Turn the places from this guide into a real itinerary, with smart routing, time estimates, and everything you need for a perfect trip.

3M+ downloads · **4.6 stars** · **15 years of trip planning**

App Store · Google Play

Scan to download the app

Safety & health

Gaia is safe for visitors. The main risk is petty theft in crowds, on the metro and on the bridge at busy times. Keep valuables close, especially on São João night.

Cobbled streets and steep slopes are slippery when wet. Atlantic currents can be strong, so swim where lifeguards are on duty and follow the beach flags.

History

Since 1777, Gaia has been the official storage place for Port wine. The wine came down the Douro on flat-bottomed boats. Dams built in the 1950s and 1960s ended this transport, and trucks now carry the wine. You can still see the lodges along the quay and the Rabelo boats that once carried the wine.

Mosteiro da Serra do Pilar was begun in 1538, and its round church opened in 1672. During the 1832 Siege of Porto it was the only Liberal stronghold on the south bank. Ponte Luiz I, opened in 1886, was designed by *Théophile Seyrig*, a former partner of Gustave Eiffel.

Country facts

Quick practical facts for Portugal at a glance:

CURRENCY
EUR €

EMERGENCY
112

ELECTRICITY



Type C / Type F
230 V · 50 Hz

LANGUAGES
Portuguese

TAP WATER
Safe to drink

Vila Nova de Gaia Unmissables

Vila Nova de Gaia is defined by its historic Port wine cellars, including Cálem and Graham's, where centuries-old aging traditions continue. The skyline is dominated by the 16th-century circular Serra do Pilar Monastery and the double-deck Dom Luís I Bridge. Visitors can transition from the riverside promenade to the panoramic Jardim do Morro via the Gaia Cableway, or explore the Gothic and Baroque architecture of the nearby Ribeira district across the Douro River.





A Dom Luís I Bridge

Double-deck metal arch bridge spanning the Douro River, known for its striking design and scenic views connecting two cities.

Ponte Dom Luís I, 4000, Portugal (41.13994, -8.60942)



B Serra do Pilar Monastery

16th-century circular monastery recognized as a UNESCO World Heritage site, notable for its architectural design and panoramic views of the surrounding city and river.

Largo de Avis, 4430-329 Vila Nova de Gaia (41.13828, -8.60791)

Nov-Mar Tu–Su	10:00–17:30
Apr-Oct Tu–Su	10:00–18:30

culturanorte.gov.pt/patrimonio/mosteir... , +351 220142425



C Gaia Cable Car

Scenic gondola lift providing aerial views of the Douro River, Porto, and surrounding landmarks. Connects the riverside promenade with Jardim do Morro park via a funicular-style ride.

Calçada da Serra 143, 4430-236 Vila Nova de Gaia, Portugal (41.13759, -8.61324)

Apr 26-Sep 24 Mo–Su	10:00–20:00
Mar 24-Apr 25 Mo–Su	10:00–19:00
Sep 25-Oct 24 Mo–Su	10:00–19:00
Oct 25-Mar 23 Mo–Su	10:00–18:00

gaiacablecar.com, +351 223 741 440



D Morro Garden

Public park featuring a lake, kiosk, and panoramic views of the historic city center and river. Connected by a cable car and notable for its variety of plant species.

4430-188 Vila Nova de Gaia, Portugal (41.13710, -8.60922)



E Cálem

Discover the secrets of wine production in this cellar. The company is considered one of the best in Porto area and was founded in 1859.

Avenida Diogo Leite 344, 4400-111 Vila Nova de Gaia, Portugal (41.13802, -8.61098)

Mo–Su	10:00–19:00

calem.pt, +351916113451



F Taylor's Port

Want to know more about the Port wine, its history and production? Don't hesitate, visit this cellar and learn everything!

Rua do Choupelo 250 (41.13434, -8.61427)

Mo–Fr	10:00–18:00
Sa–Su	10:00–17:00

taylor.pt/en/, +351223742800



G Ferreira Porto

Housed in a former convent, these historic cellars were established in 1751. The site offers insights into the life of Dona Antónia Adelaide Ferreira and features a museum dedicated to the traditional production and history of Port wine in the Douro region.

Avenida Ramos Pinto, 4400-082 Vila Nova de Gaia, Portugal (41.13700, -8.61943)

Mo–Su	10:00–12:30, 14:00–18:00

eng.sograpevinhos.eu/visitas/cave/6



H Graham's

You can explore this wine cellar with a qualified guide and taste the best Port wines they have on offer.

R. de Rei Ramiro 514, 4400 Lagos, Portugal (41.13741, -8.62413)

grahamsportlodge.com/default_graha... , +351 223 776 484



I Church of São Francisco

Historic Gothic and Baroque church known for its ornate gold-leaf wood carvings and rich architectural details. It also functions as a museum with religious artifacts and a collection of presepi.

Rua do Infante Dom Henrique (41.14095, -8.61564)

Apr-Oct Mo–Su	09:00–18:30
Nov-Mar Mo–Su	09:00–17:00

igrejadesaofrancisco.pt



J Ribeira Square

The Ribeira Square is a historical square in Porto, Portugal. It is included in the historical centre of the city, designated World Heritage...

6 Praça da Ribeira, 4050513, Portugal (41.14066, -8.61299)

Porto's Editor's Choice

Porto's architectural landscape is defined by dramatic ironwork and intricate tile artistry. This collection highlights the double-deck Dom Luís I Bridge, designed by a disciple of Gustave Eiffel, and the São Bento Railway Station, famous for its massive azulejo tile panels. The selection includes the 19th-century Stock Exchange Palace with its Moorish-style Arab Room, the circular Serra de Pilar Monastery, and the Art Nouveau Café Majestic. Cultural insights are provided through sites like the National Museum Soares dos Reis and the House of the Prince, a 14th-century former mint.

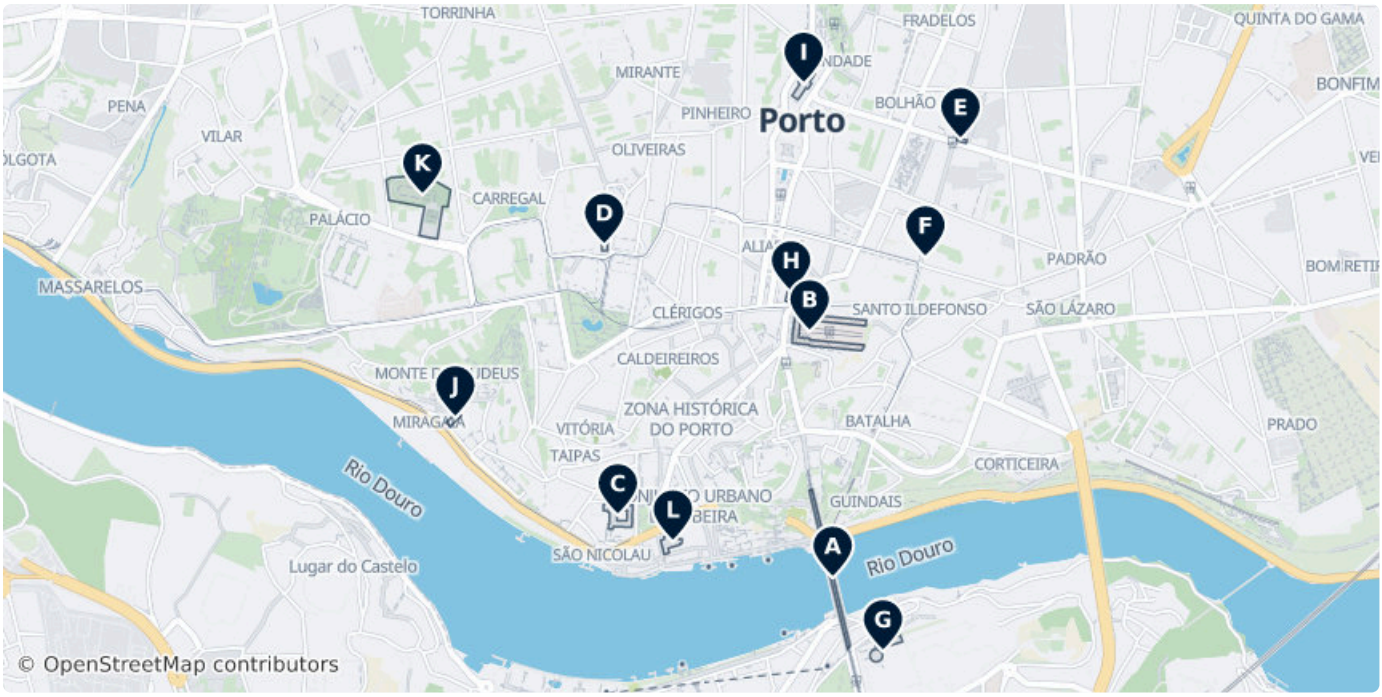



A Dom Luís I Bridge

Double-deck metal arch bridge spanning the Douro River, known for its striking design and scenic views connecting two cities.

Ponte Dom Luís I, 4000, Portugal (41.13994, -8.60942)



B São Bento Railway Station

Historic train station known for its stunning azulejo tile panels depicting Portuguese history and rural scenes. It serves as a key hub for local and regional train services and is recognized as a cultural heritage site.

229 Rua da Madeira, Porto 4000330, Portugal (41.14550, -8.61011)

Mo–Fr	00:00–00:45, 04:15–24:00
Sa–Su	00:00–00:45, 05:20–24:00

cp.pt/passageiros/pt/consultar-horarios/estacoes/porto-s...



C Stock Exchange Palace

Historic 19th-century neoclassical palace with richly decorated interiors and the distinctive Moorish Revival Arab Room. It functions as a museum and cultural site showcasing Portuguese commercial history and architecture.

Rua da Alegria, 4000-041 Porto (41.14135, -8.61586)

Nov-Mar Mo–Su	09:00–13:00, 14:00–18:00
Apr-Oct Mo–Su	09:00–19:00

cciporto.com, 223 399 013



D Carmo Church

Baroque and rococo church from the 18th century known for its neoclassical facade and extensive azulejo tile decoration.

Rua do Carmo, 4060-164 Porto (41.14745, -8.61627)

Mo	12:00–18:00
Tu–Su	10:00–18:00



E Chapel of Souls

Historic baroque chapel known for its extensive blue-and-white tile exterior depicting religious scenes.

Rua de Santa Catarina 428, 4000 Porto, Portugal (41.14984, -8.60559)

Tu	03:00–05:15

+351258809337



F Café Majestic

Historic Art Nouveau café renowned for its Belle Époque architecture and cultural significance, featuring outdoor seating and a stylish ambiance.

Rua Santa Catarina 112, 4000-442 Porto, Portugal (41.14717, -8.60664)

Mo–Sa	09:00–23:30

cafemajestic.com, +351 222 003887



G Serra do Pilar Monastery

16th-century circular monastery recognized as a UNESCO World Heritage site, notable for its architectural design and panoramic views of the surrounding city and river.

Largo de Avis, 4430-329 Vila Nova de Gaia (41.13828, -8.60791)

Nov-Mar Tu–Su	10:00–17:30
Apr-Oct Tu–Su	10:00–18:30

culturanorte.gov.pt/patrimonio/mosteir... , +351 220142425



H Saint Anthony's Church (Congregados)

This church with its eye-catching façade decorated with blue tiles is the dominant of Praça de Almeida Garrett.

Rua de Sá da Bandeira 11, 4000-433 Porto (41.14638, -8.61067)

Mo–Su	07:15–18:30

igrejacongregados.com, +351 222 002 948



I Trinity Church

Located behind Porto's City Hall, this 19th-century church is a gem of Neoclassical style.

19 Rua da Trindade, Porto 4000541, Portugal (41.15108, -8.61029)



J World of Discoveries

Numerous discoveries were made by Portuguese sailors during 15th and 16th centuries.

Rua de Miragaia 106, Porto (41.14355, -8.62074)

worldofdiscoveries.com/home, +351 220 439 770



K National Museum Soares dos Reis

One of the greatest museums of Portugal; the first national museum in the country that displays some of the best art from home as well as...

Rua Dom Manuel II 44, 4050-342 Porto (41.14858, -8.62172)

Tu	14:00–18:00
We–Su	10:00–18:00

museusoaresdosreis.gov.pt, 22 339 37 70



L House of the Prince

A former custom house and mint was built in 14th century but it was significantly remodelled in 17th century.

Rua da Alfândega 10, 4050-029 Porto (41.14076, -8.61421)

Tu–Su	10:00–17:30

cm-porto.pt/cultura/... , +351 222 060 400;+351 222 060 423

Porto's Hidden Gems

Explore Porto beyond the main tourist hubs through its architectural heritage and local culinary traditions. This collection features 18th-century Baroque landmarks like the Church of Saint Ildefonso and the Clerics Tower alongside the medieval Muralha Fernandina fortifications. Experience the region's viticulture at historic cellars in Vila Nova de Gaia, or sample traditional pork sandwiches and pastries at long-standing establishments like Casa Guedes and Confeitaria do Bolhão. The list also includes the coastal Chapel of Senhor da Pedra, built directly on beach rocks, and the peaceful gardens of Casa Tait.

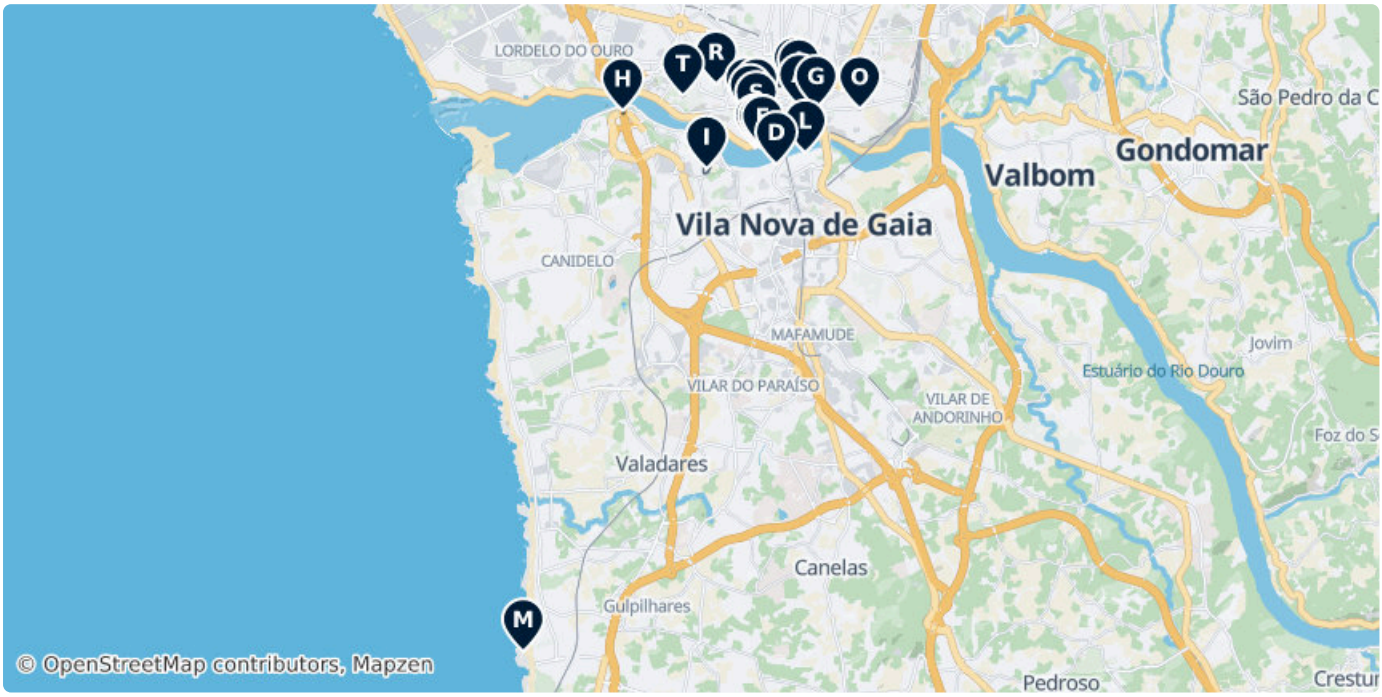



A Church of Saint Ildefonso

18th-century Roman Catholic church known for its Baroque architecture and blue and white azulejo tile facade.

Rua de Santo Ildefonso 4000-101 (41.14619, -8.60659)

+351222004366



B Clérigos Tower

Baroque bell tower designed by Nicolau Nasoni. At 75 meters tall, it offers panoramic views of the city and Douro River.

31 Rua da Assunção, Porto 4050070, Portugal (41.14565, -8.61465)

Mo–Su 09:00–19:00

torredosclerigos.pt/en/, +351 220 145 489



C Muro dos Bacalhoeiros

Remains of the 14th-century medieval fortifications. These granite walls offer views over the Ribeira district and the Douro River.

114 Muro dos Sacalhoetros, Porto 4050080, Portugal (41.14036, -8.61385)



D Cálem

Discover the secrets of wine production in this cellar. The company is considered one of the best in Porto area and was founded in 1859.

Avenida Diogo Leite 344, 4400-111 Vila Nova de Gaia, Portugal (41.13802, -8.61098)

Mo–Su 10:00–19:00

calem.pt, +351916113451



E Jardim de João Chagas

Also known as Cordoaria Garden, this public park features 19th-century sculptures and distinctive plane trees with unusually shaped trunks.

Jardim Joao Chagas, Porto 4050, Portugal (41.14570, -8.61669)

Mo–Su Open 24/7



F Cais da Ribeira

Historic riverside promenade lined with colorful traditional houses and narrow medieval alleys.

114 Muro dos Sacalhoetros, Porto 4050080, Portugal (41.14030, -8.61356)



G Casa Guedes

Traditional eatery famous for its 'sandes de pernil'—roasted pork leg sandwiches often served with Serra da Estrela sheep cheese.

Passeio de São Lázaro, 4000-416 Porto, Portugal (41.14598, -8.60348)

Mo–Sa 08:00–22:30



H Arrábida Bridge

The Arrábida Bridge is an arch bridge of reinforced concrete which carries six lanes of traffic over the Douro River, between Porto and...

Via de Cintura Interna, Porto, Portugal (41.14565, -8.63997)



I Graham's

You can explore this wine cellar with a qualified guide and taste the best Port wines they have on offer.

R. de Rei Ramiro 514, 4400 Lagos, Portugal (41.13741, -8.62413)

grahamsportlodge.com/default_graha... , +351 223 776 484



J A Pérola do Bolhão

Traditional grocery store founded in 1917, notable for its Art Nouveau facade decorated with colorful tiles depicting the spice trade.

Rua Formosa, 4000-049 Porto, Portugal (41.14833, -8.60671)



K Portuguese Photography Centre

Museum housed in the former 18th-century Cadeia da Relação prison, showcasing historic cameras and contemporary photographic exhibitions.

Largo Amor de Perdição, 4050-008 Porto
(41.14472, -8.61589)

Tu–Fr	10:00–18:00
Sa–Su	15:00–19:00

cpf.pt, (+351) 220 046 300



L Capela do Senhor de Além

18th-century chapel located on the Gaia side of the Douro, marking the site of a former convent near the water's edge.

410 Rua Cabo Simão, Vila Nova de Gaia 4430033, Portugal
(41.13967, -8.60554)



M Chapel of Senhor da Pedra

This tiny hexagonal building is a place with an intriguing view of the ocean and the surrounding beach.

Gulpilhares (41.06878, -8.65876)



N Adega São Nicolau

Traditional restaurant in the Ribeira district specializing in Douro regional cuisine, including octopus fillets and salt cod dishes.

Travessa de São Nicolau, 4050-561 Porto, Portugal
(41.14043, -8.61489)

+351 222 008232



O Military Museum of Porto

The Museu Militar do Porto is a pertaining institution to the Portuguese Army, dedicated for the preservation of military history, located...

Rua do Heroísmo 329, 4300 Porto, Portugal
(41.14589, -8.59521)

+351 225 365 514



P Confeitaria do Bolhão

Historic bakery and pastry shop open since 1896, known for its traditional Portuguese bread, cakes, and original Art Deco interior.

Rua Formosa, 4000-252 Porto, Portugal
(41.14862, -8.60762)



Q Wine Quay Bar

Wine bar overlooking the Douro River, offering a selection of Portuguese wines paired with local cheeses and cured meats.

Muro dos Bacalhoeiros, 4050-080 Porto, Portugal
(41.14035, -8.61419)

Mo–Sa 16:00–23:00

winequaybar.com, +351222080119

R Rota do Chá

Tea house and restaurant featuring a tranquil Zen-inspired garden and an extensive menu of international tea varieties.

457 Rua de Miguel Bombarda, Porto 4050, Portugal
(41.14941, -8.62233)

Misericórdia do Porto Museum

Museum located on Rua das Flores showcasing religious art, including the 16th-century 'Fons Vitae' painting, and the history of the Santa Casa charity.

Rua das Flores 15, 4050-265 Porto (41.14368, -8.61474)

Mo–Su 10:00–17:30

mmipo.pt, +351 220 906 960

Casa Tait

The Tait House is a former 18th century residence in the civil parish of Lordelo do Ouro e Massarelos, in the municipality of Porto, in...

249 Rua de Entre Quintas, Porto 4050239, Portugal (41.14778, -8.62862)

DATA SOURCES

Map data	© OpenStreetMap contributors, ESA WorldCover, Mapzen
Data	© OpenStreetMap contributors, Wikidata, Wikipedia, Tripomatic, Official websites

IMAGE CREDITS

- Dom Luís I Bridge — "Diseñado por fr:Théophile Seyrig, une la ciudad de Porto con Vilanova de Gaia..." by chicadelatele, CC BY 2.0
- Serra do Pilar Monastery — "Blick auf Mosteiro do Serra de Pilar (von Ponte Dom Luís I)" by jad99, CC BY-SA 2.0
- Gaia Cable Car — "Blick auf Porto mit Seilbahn von Vila Nova de Gaia im Vordergrund" by jad99, CC BY-SA 2.0
- Morro Garden — "Jardim do Morro, Porto, Portugal" by Poco a poco, CC BY-SA 3.0
- Cálem — "Cálem port wine cellars, Vila Nova de Gaia, Portugal." by Petr Adam Dohnálek, CC BY-SA 3.0 cz
- Taylor's Port — "Wine cellars, Porto" by Ricardo Tulio Gandelman, CC BY 2.0
- Ferreira Porto — "Façade de la cave "Ferreira"" by Waxilexlilarose, CC BY-SA 4.0
- Graham's — "Wooden barrels (535 l) of port wine in the cave of the producer; Porto, Portugal" by Georges Jansoone, CC BY 2.5
- Church of São Francisco — "Terceiros de São Francisco church, Bolsa palace and São Francisco church (from..." by Yellow.Cat, CC BY 2.0
- Ribeira Square — "A estátua de São João Baptista, da autoria do escultor João Cutileiro, no nicho..." by Ugo.sou, Public domain
- Dom Luís I Bridge — "Diseñado por fr:Théophile Seyrig, une la ciudad de Porto con Vilanova de Gaia..." by chicadelatele, CC BY 2.0
- São Bento Railway Station — "Porto São Bento train station, Porto, Portugal" by IngolfBLN, CC BY-SA 2.0
- Stock Exchange Palace — "Palacio da Bolsa (Porto)", Public domain
- Carmo Church — "Church of Carmelitas - Porto - Portugal" by Henrique Matos, CC BY 2.5
- Chapel of Souls — "Capela de Sta. Catarina ou Capela das Almas, Porto" by Ruialbuquerque, CC BY-SA 3.0
- Café Majestic — "Café Majestic (Porto)" by Maragato1976, CC BY-SA 3.0
- Serra do Pilar Monastery — "Blick auf Mosteiro do Serra de Pilar (von Ponte Dom Luís I)" by jad99, CC BY-SA 2.0
- Saint Anthony's Church (Congregados) — "English: Saint Anthony's Church of Sodalists." by Daniel Villafruela, CC BY-SA 3.0
- Trinity Church — "Igreja Santissima Trindade Porto Portugal" by Joao Pires, CC BY-SA 3.0
- World of Discoveries — "World of Discoveries in Porto Portugal" by Joseolgon, CC BY-SA 4.0
- National Museum Soares dos Reis — "Soares dos Reis National Museum, Porto (city)." by (WT-shared) Shoestring, CC BY-SA 4.0-3.0-2.5-2.0-1.0
- House of the Prince — "Casa da Rua da Alfândega Velha ou Casa do Infante" by António Amen, CC BY-SA 3.0
- Church of Saint Ildefonso — "Church of Saint Ildefonso" by Thomas Hönicke, CC-BY-SA
- Clérigos Tower — "Torre dos Clérigos" by jad99, CC BY-SA 2.0
- Muro dos Bacalhoeiros — ""Muralhas Fernandinas", medieval city walls in Porto, Portugal." by Manuel de Sousa, Public domain
- Cálem — "Cálem port wine cellars, Vila Nova de Gaia, Portugal." by Petr Adam Dohnálek, CC BY-SA 3.0 cz
- Jardim de João Chagas — "Fragment of Juan Muñoz' series of sculptures "Thirteen Laughing at Each Other"..." by Neva, CC BY 3.0
- Cais da Ribeira — "Cais da Ribeira, Porto, Portugal" by Diego Delso, CC BY-SA 3.0
- Casa Guedes — "Casa Guedes" by Roma Costa, CC-BY-SA
- Arrábida Bridge — "Ponte da Arrábida" by António Amen, CC BY-SA 3.0
- Graham's — "Wooden barrels (535 l) of port wine in the cave of the producer; Porto, Portugal" by Georges Jansoone, CC BY 2.5
- A Pérola do Bolhão — "L1180475" by tak.wing, CC BY-SA 2.0
- Portuguese Photography Centre — "Oporto" by Antonio Periago Miñarro
- Capela do Senhor de Além — "Capela do Senhor D´Além e Bom Jesus de Gaia, foi edificada no lugar da antiga..." by peregrino27, CC BY 2.0
- Chapel of Senhor da Pedra — "Beautiful in November. no people around..." by Francisco Restivo, CC BY 2.0
- Adega São Nicolau — "Adega São Nicolau" by Celine, CC-BY-SA
- Military Museum of Porto — "Oporto Military Museum. Located at Bonfim freguesia, Oporto, Portugal." by JotaCartas, CC BY-SA 3.0
- Confeitaria do Bolhão — "Confeitaria do Bolhão" by Philippe Rollin, CC-BY-SA
- Wine Quay Bar — "Wine Quay Bar" by Favaro Cathy, CC-BY-SA

A free travel guide — not for sale. Travel guide generated with AI on November 23, 2026. Text and layout by Tripomatic, licensed under CC BY-SA 4.0. Map data © OpenStreetMap contributors, available under the ODbL. Photos are under their own licences, as credited on this page.