

Vila Real de Santo António

Faro District · Portugal

TRAVEL GUIDE

Tripomatic



© OpenStreetMap contributors, ESA WorldCover

Overview

Vila Real de Santo António is a small town on the Guadiana river, on the border with Spain. It was planned in the 1770s on a strict grid, so the centre is flat, regular and easy to walk. A ferry crosses to Ayamonte in Spain, and the crossing takes about 15 minutes.

The town suits a relaxed stay in the eastern Algarve. The municipality has long sandy beaches, including the resort of Monte Gordo, and a protected salt marsh with birds. Visitors can swim and walk in the daytime and take the ferry to Spain for an evening out. This part of the Algarve is quieter than the central coast.

When to visit

Late spring and early autumn are the easiest months: warm, sunny and less crowded. Summer is hot and dry, and it is the beach season. Winter is mild, with some rain. The Atlantic is cool, so most people swim from June to September.

Castro Marim, a short drive away, holds a medieval festival in late August. It is a good reason to plan a summer visit.

MONTH	CONDITIONS	DAY °C avg / max	NIGHT °C avg / min	
January	Good Good for wildlife watching	16° / 18° Feels like 12°	12° / 9°	Dry air
February	Great Great for wildlife watching	16° / 18° Feels like 12°	12° / 8°	Dry air
March	Great Great for wildlife watching	17° / 20° Feels like 14°	13° / 10°	Dry air
April	Great Great for wildlife watching	19° / 23°	14° / 11°	Dry air
May	Great Great for sightseeing	22° / 26°	16° / 13°	20 sunny days
June	Great Great for sightseeing	25° / 29°	19° / 16°	23 sunny days · UV 8 (Very high)
July	Great Great for the beach	27° / 32°	21° / 18°	29 sunny days · Humid air · UV 9 (Very high)
August	Great Great for the beach	27° / 32°	21° / 18°	28 sunny days · Humid air · UV 8 (Very high)
September	Great Great for sightseeing	25° / 29°	20° / 17°	21 sunny days · Humid air
October	Great Great for sightseeing	22° / 26°	18° / 15°	
November	Great Great for wildlife watching	19° / 22° Feels like 16°	15° / 11°	Dry air
December	Good Good for wildlife watching	16° / 19° Feels like 13°	13° / 10°	Dry air

Best months: April, May, June, July, August, September, October

Climate data: NASA POWER (MERRA-2) · 1996–2025

Top sights

- The central square, Praça Marquês de Pombal, is the heart of the town grid. A central obelisk honours King José. The town hall and the main church face the square, and trees and benches line its sides.
- A Igreja Matriz is the parish church of the planned town, and dates from the 1770s. It stands on the square and belongs to the Pombaline plan.
- The riverfront avenue, Avenida da República, is the façade of the town. The old customs house stands here, and the town grid runs back from the river to the square. It is a pleasant place for a walk along the Guadiana, with views across to Spain.
- B Farol de Vila Real stands south of the centre, near the river mouth. It is a 46 m concrete tower from 1923. It is a good goal for a short walk or bike ride.
- C Praia de Monte Gordo is the main beach of the area. It is wide and sandy, with lifeguards in season and beach bars. The resort town of Monte Gordo stands behind it.
- D Praia da Alagoa is a quieter sandy beach further west, past Praia Verde. It is a good choice when Monte Gordo is busy.
- E Cacela Velha is a hilltop village with a small fortress, about 15 minutes west by car. It overlooks the eastern end of the Ria Formosa lagoon. Come for the views and for seafood.

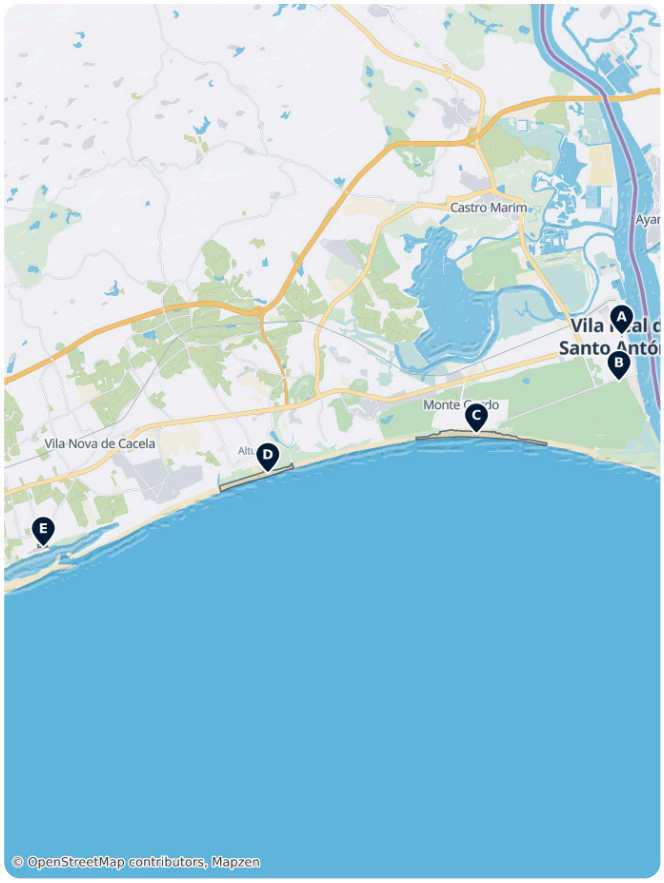

Vila Real de Santo António – Plan Your Trip

Turn the places from this guide into a real itinerary, with smart routing, time estimates, and everything you need for a perfect trip.

3M+ downloads · 4.6 stars · 15 years of trip planning

App Store · Google Play

Scan to download the app

What to experience

- Take the ferry to Ayamonte for tapas and come back in the evening. The crossing is short, and the views of both towns are good from the deck.
- Remember the time change. Spain is one hour ahead of Portugal.
- Watch birds in the salt marsh near Castro Marim. Flamingos, storks and many other species live there.
- Swim at Monte Gordo or Praia Verde in summer. Lifeguards work the main beaches in season.
- Go to the Castro Marim medieval festival in late August, with musicians, archers and craft stalls.

Day trips

These trips are listed from closest to farthest.

- A Castro Marim, about 10 minutes by car. A medieval castle stands on the hill, and the salt marsh nature reserve lies around it. Flamingos and storks live in the reserve. See Castelo de Castro Marim for the castle.
- Ayamonte in Spain, 15 minutes by ferry. It has a lively old centre, tapas bars and a waterfront.
- B Tavira, about 20 minutes by train or car. It is a pretty town with a river, an old bridge and many churches.
- C Olhão, about 40 minutes by car. It has a fishing port, a market and boats to the Ria Formosa islands.
- D Faro, about 1 hour by train. The old town is inside walls, and the airport is close.
- E Seville in Spain, about 1.5 hours by car. It is a long day trip, but the city has a famous cathedral and palace.

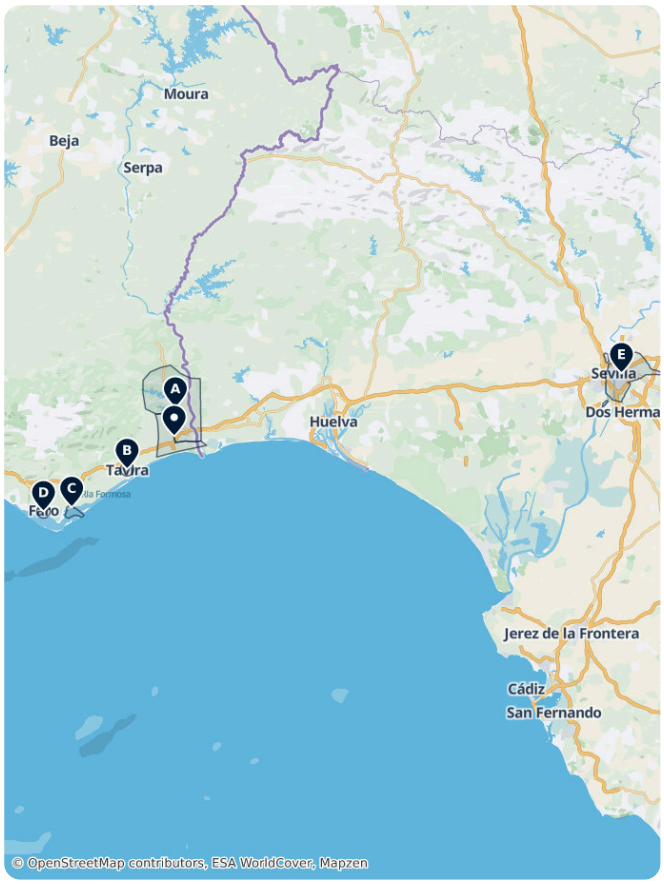

Where to explore

For nearby towns and nature, try these places.

- East, towards the border: Castro Marim.
- West along the coast: Tavira and Olhão.
- Lagoon and islands: Ria Formosa.
- Regional hub: Faro.

Getting there

- By air: Faro Airport is the closest airport, about 60 km west. A taxi or rental car takes about 45 minutes. Public transport goes through the city of Faro. Seville Airport in Spain is also possible; the town is about 1.5 hours away by car.
- By train: The Algarve line ends at Vila Real de Santo António. Regional trains run from Faro, and Lisbon trains stop at Faro, where you change. The station is about 1 km from the river and the ferry. Book on CP Comboios de Portugal.
- By bus: Regional buses link the town with Faro and other Algarve towns.
- From Spain: The ferry from Ayamonte takes about 15 minutes and also carries cars. Buses connect Ayamonte with Seville. The Guadiana International Bridge, upstream, is the road route.

Getting around

- On foot: The grid centre is compact and flat. The ferry, the square and the shops are close together.
- Monte Gordo: The resort and beach are a few kilometres west of the centre. Monte Gordo has its own train stop.
- Ferry to Spain: The timetable is on the Transporte Fluvial del Guadiana site.
- Cycling: The terrain is flat, so a bike is easy for short trips to the lighthouse and the beaches.

Getting around on foot & by bike

WALKABILITY

High

The grid centre is compact and flat.

CYCLING INFRASTRUCTURE

Moderate

The terrain is flat, so a bike works well for short trips.

Driving

- Is a car worth it? Not for the town and Monte Gordo. A car helps for Cacela Velha, Castro Marim and other places off the train line.
- Motorway: The A22 runs along the Algarve and ends near the Spanish border. It has been toll-free since 1 January 2025.
- Parking: Surface parking near the riverfront is paid. Spaces are tight in summer, so arrive early.
- Spain: The Guadiana International Bridge leads to Spain. Both countries are in the Schengen area, so there are no border checks.

Food & drink

Fish and seafood are the main local food. The town was once a centre of the tuna and sardine canning industry. Look for grilled fish, shellfish and rice dishes with seafood.

For a meal, try the streets around the central square and the riverfront. Cacela Velha is known for its oysters, clams and other local shellfish. The tapas bars in Ayamonte, across the river, give a different style of eating.

What to eat & drink

LUNCH

Caldo Verde
A simple, comforting soup of shredded kale, potato, and slices of chourico sausage.

Francesinha
A hearty Porto specialty: a meat-stuffed sandwich covered in melted cheese and a spiced tomato-beer sauce.

DINNER

Bacalhau
Salt cod, Portugal's national dish, said to be prepared in hundreds of different ways across the country.

Sardinhas Assadas
Charcoal-grilled sardines, especially popular in summer street festivals and along the coast.

Arroz de Marisco
A rich, soupy seafood rice, similar to paella but wetter, packed with shellfish.

SWEETS & DESSERTS

Pastel de Nata
A small custard tart in flaky pastry, best eaten warm with cinnamon and sugar.

DRINKS

Vinho Verde
A young, light, slightly sparkling white wine from northern Portugal, meant to be drunk within a year of harvest.

Port Wine · Vinho do Porto
A fortified wine from the Douro Valley, aged in cellars around Porto, ranging from sweet ruby to complex aged tawny styles.

Ginjinha · Ginãa
A sweet liqueur made from sour cherries, traditionally served in a small cup, sometimes with a cherry at the bottom.

Vila Real de Santo António – Plan Your Trip
Turn the places from this guide into a real itinerary, with smart routing, time estimates, and everything you need for a perfect trip.
3M+ downloads · 4.6 stars · 15 years of trip planning
App Store · Google Play
Scan to download the app

Safety & health

The town is safe for visitors. Petty theft, such as bag theft from cars and beach bags, can happen in summer, so keep valuables out of sight.

The sun is strong from late spring to early autumn, so bring sun cream and water. On the beaches, swim near lifeguards and obey the flag signs, because Atlantic currents can be strong.

History

The town is young for Portugal. After the 1755 Lisbon earthquake and tsunami, the old fishing village of Santo António de Arenilha was destroyed. A royal decree of 30 December 1773 ordered a new town, and the Marquis of Pombal planned it. Building began in 1774 and ended in 1776. One aim was to control the Spanish border and cross-border trade.

The plan is a regular grid, similar to the rebuilt centre of Lisbon. Builders prepared parts elsewhere and assembled them on site, so building was fast. The customs house was one of the first buildings finished. You can still see the plan around the square and the obelisk. The church Igreja Matriz dates from the same time.

In the 19th and 20th centuries the town grew with fish canning. The Conservas Ramirez factory is called a cradle of the Portuguese canned fish industry. Fishing declined from the 1960s, and tourism grew. The salt marsh reserve nearby was created in 1975. The Guadiana International Bridge opened in 1991.

Country facts

Quick practical facts for Portugal at a glance:

CURRENCY
EUR €

EMERGENCY
112

ELECTRICITY



Type C / Type F
230 V · 50 Hz

LANGUAGES
Portuguese

TAP WATER
Safe to drink

Vila Real de Santo António Essentials

Vila Real de Santo António showcases the rationalist 18th-century urban planning of the Marquis of Pombal, designed with a distinct grid layout following the 1755 earthquake. This list covers the town's architectural highlights, from the white lighthouse on the Guadiana riverbank to the historic ferry crossing to Spain. Explore the region's transition from a historic river port to a modern leisure hub, including the expansive sandy beaches of Monte Gordo, the regional art center housed in a former market, and the Jack Nicklaus-designed golf course in the nearby hills.

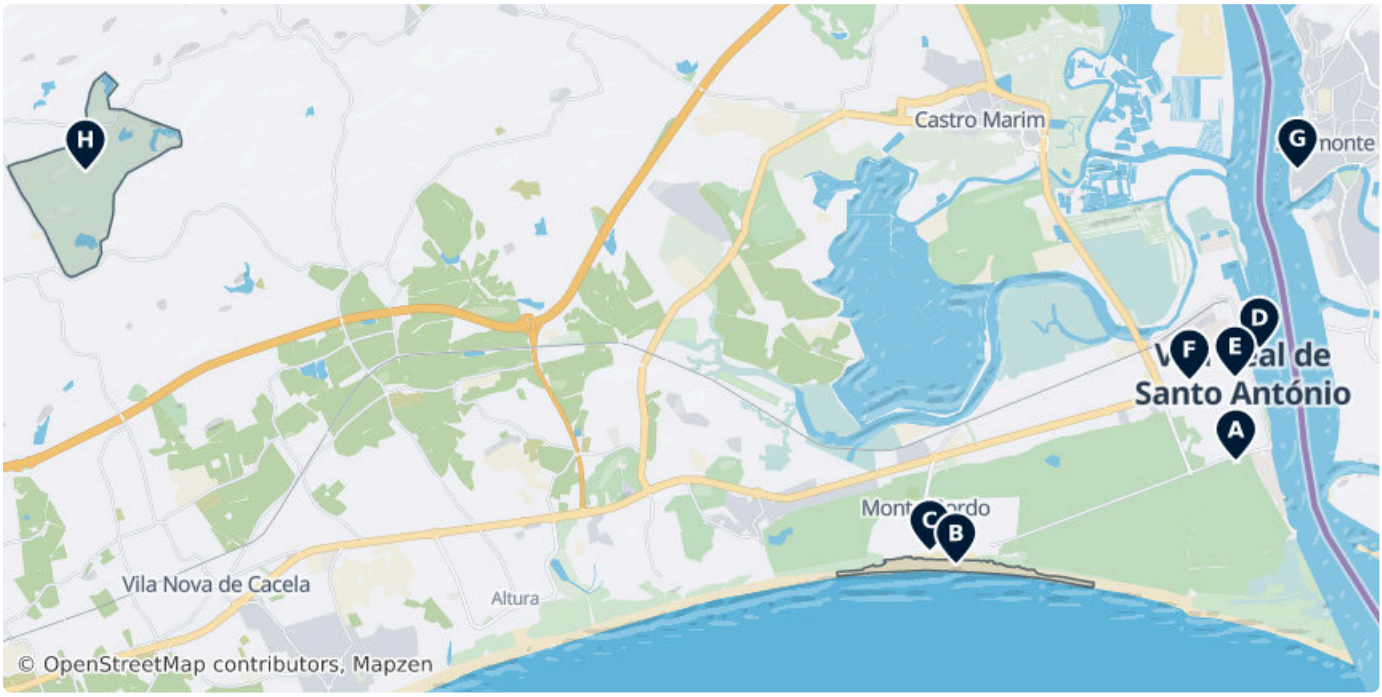



A Vila Real de Santo António Lighthouse

The Vila Real de Santo António lighthouse is located on the right bank of the river Guadiana, in Vila Real de Santo António, in the Algarve...

Estrada da Mata, Vila Real de Santo António 8900226, Portugal (37.18677, -7.41631)



B Praia de Monte Gordo

Wide sandy beach known for its calm, warmer waters and a long boardwalk lined with restaurants and cafes.

8900, Portugal (37.17731, -7.44846)

portugalvirtual.pt/algarve/tavira/praias.php



C Casino de Monte Gordo

Gambling and entertainment venue located near the coast, featuring slot machines, table games, and regular live shows.

(Unnamed Road), Monte Gordo 8900, Portugal
(37.17849, -7.45147)

gruposolverde.pt/casino-monte-gordo/

D Vila Real de Santo António

Provides passenger and vehicle ferry services across the Guadiana River, linking Portugal to the Spanish town of Ayamonte.

(37.19701, -7.41362)

E Centro Cultural António Aleixo

Cultural center and art gallery housed in a former market building, hosting rotating exhibitions and local community events.

(37.19439, -7.41641)

F Mercado Municipal

Traditional municipal market offering fresh local produce, including seafood, fruits, and vegetables from the eastern Algarve.

(37.19411, -7.42166)



G Parroquia de Nuestra Señora de las Angustias

A 16th-century parish church located in Ayamonte, Spain, featuring a mix of architectural styles and religious art near the riverbank.

1 Calle Padre Aine Carbonell, Ayamonte 21400, Spain
(37.21340, -7.40925)

H Monte Rei Golf Course

A premier Jack Nicklaus Signature golf course set in the foothills between the Serra do Caldeirão and the Atlantic Ocean.

Sesmarias, 8901-907 Vila Nova de Cacela, PT
(37.21328, -7.54842)

monte-rei.com, +351 281 950 960

DATA SOURCES

Map data	© OpenStreetMap contributors, ESA WorldCover, Mapzen
Data	© OpenStreetMap contributors, Wikidata, Wikipedia, Tripomatic, Official websites

IMAGE CREDITS

- Vila Real de Santo António Lighthouse — "Villa Real Lighthouse 01" by Marc Ryckaert (MJJR), cc-by-2.5
- Praia de Monte Gordo — "Praia de Monte Gordo" by Sygic Travel User, CC-BY-SA
- Casino de Monte Gordo — "Monte Gordo (Vila Real de Santo Antonio) - casino" by Koshelyev, Public domain
- Parroquia de Nuestra Señora de las Angustias — "Ntra Sra de las Angustias de Ayamonte. Parroquia de las Angustias. 2009." by Gpedro, CC-BY-SA-3.0

A free travel guide — not for sale. Travel guide generated with AI on November 23, 2026. Text and layout by Tripomatic, licensed under CC BY-SA 4.0. Map data © OpenStreetMap contributors, available under the ODbL. Photos are under their own licences, as credited on this page.