

Warsaw

Poland

TRAVEL GUIDE

Tripomatic

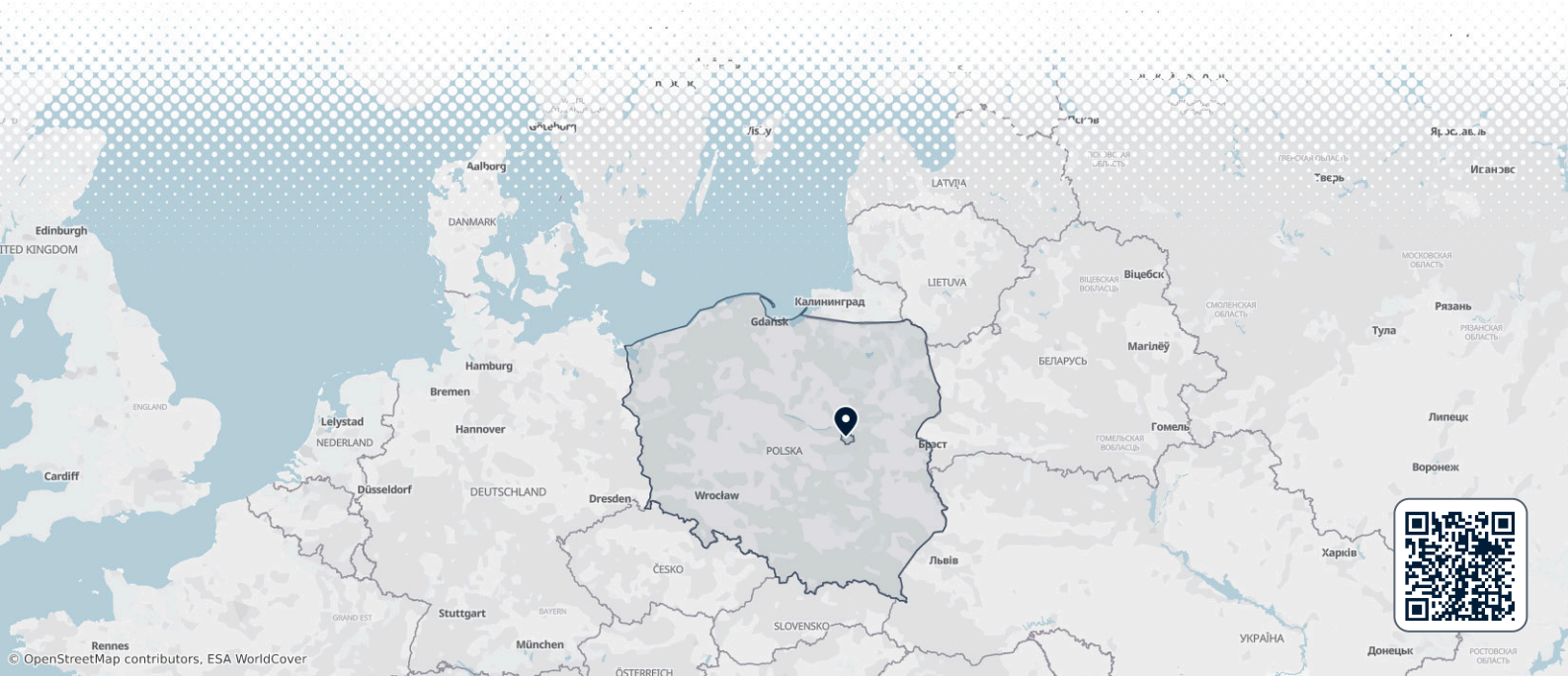

Overview

Warsaw is Poland's capital and largest city, rebuilt almost entirely after near-total destruction in World War II. The reconstructed Old Town looks centuries older than it is. The rest of the city mixes socialist-era blocks with a growing skyline of glass towers. It suits travelers who want history, food, and nightlife without the crowds of Prague or Vienna.

The city has hosted kings, composers, and uprisings. *Frédéric Chopin* was born just outside Warsaw and grew up here; *Marie Curie* was born in the city. Warsaw rewards a few days of walking between the Old Town, the Royal Route, and the green banks of the Vistula River.

When to visit

Spring and autumn are mild and good for walking. Summer is warm with occasional storms and long daylight hours. Winter is cold, often below freezing, but Christmas markets fill the Old Town square from late November.

Plan around the free **Chopin piano recitals** in Łazienki Park, held every Sunday afternoon from May to September.

MONTH	CONDITIONS	DAY °C avg / max	NIGHT °C avg / min	
January	Poor Poor for sightseeing	-1° / 7° Feels like -7°	-6° / -17°	Dry air
February	Poor Poor for sightseeing	2° / 10° Feels like -4°	-5° / -16°	Dry air
March	Poor Poor for sightseeing	7° / 16° Feels like 2°	-2° / -9°	Dry air
April	Good Good for cycling	14° / 23° Feels like 10°	3° / -3°	Dry air
May	Good Good for sightseeing	20° / 27°	9° / 3°	12 rainy days · Dry air
June	Great Great for sightseeing	23° / 30°	13° / 7°	13 rainy days · Dry air
July	Good Good for sightseeing	26° / 32°	15° / 10°	15 rainy days
August	Great Great for sightseeing	26° / 32°	14° / 10°	
September	Great Great for sightseeing	20° / 28°	10° / 4°	Dry air
October	Good Good for cycling	14° / 21° Feels like 10°	5° / -2°	Dry air
November	Poor Poor for sightseeing	6° / 14° Feels like 2°	1° / -6°	Dry air
December	Poor Poor for sightseeing	1° / 7° Feels like -5°	-4° / -15°	Dry air

Best months: June, August, September

Climate data: NASA POWER (MERRA-2) · 1996–2025

Top sights

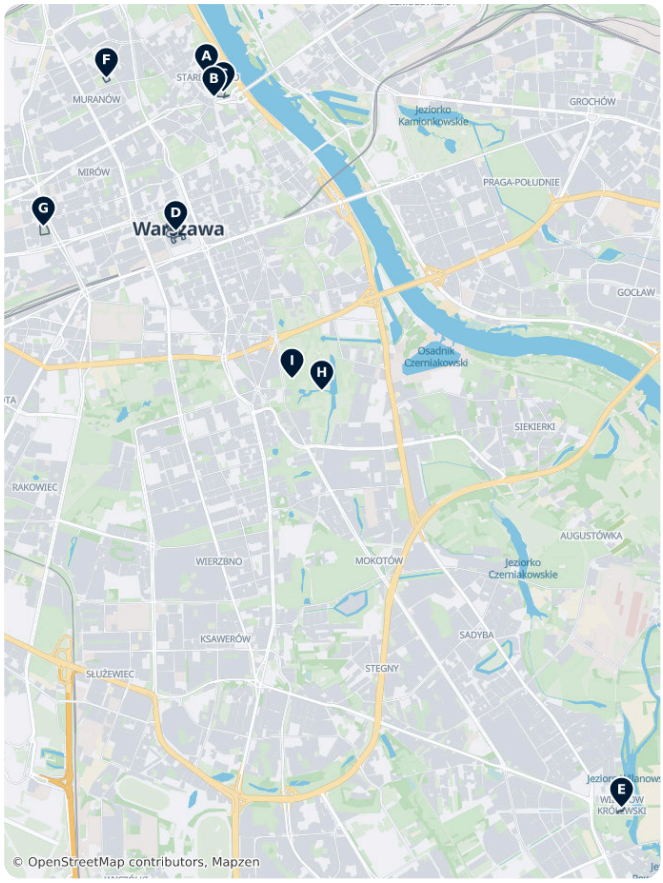

Warsaw's rebuilt Old Town centers on A Old Town Market Place, a cobblestoned square that looks medieval. It was rebuilt brick by brick after 1945, and UNESCO recognized the reconstruction as a World Heritage Site. Nearby, B Sigismund's Column stands at Castle Square, beside C Royal Castle. Once the seat of Polish kings, the castle is now a museum of royal apartments and art.

For a different era, D Palace of Culture and Science is a Stalin-era skyscraper that still dominates the skyline. Ride the elevator to the 30th-floor terrace for the best view over the city.

South of the centre, E Wilanów Palace is a baroque royal palace with formal gardens. The building survived both World Wars structurally intact, though its collections were looted during the German occupation and only partly recovered.

Two museums confront the city's darkest years. F POLIN Museum of the History of Polish Jews tells the thousand-year story of Polish Jews, on the site of the former Warsaw Ghetto. G Warsaw Rising Museum covers the 1944 uprising that leveled much of the city.

For green space, H Łazienki Park is Warsaw's largest park, built around royal baths and a summer palace. It holds a striking monument to I Frédéric Chopin Monument.

Warsaw – Plan Your Trip

Turn the places from this guide into a real itinerary, with smart routing, time estimates, and everything you need for a perfect trip.

3M+ downloads · **4.6 stars** · **15 years of trip planning**

App Store · Google Play

Scan to download the app

What to experience

- Catch a free **Chopin piano recital** at Frédéric Chopin Monument in Łazienki Park — held every Sunday afternoon from May to September, when crowds bring a blanket and sit on the grass.
- Watch the **multimedia fountain show** at Multimedia Fountain Park, with music, lights, and water jets choreographed together on summer Friday and Saturday evenings.
- Join locals along the **Vistula boulevards** on a warm evening, where temporary bars, food stalls, and open-air events line the riverbank from spring through autumn.
- On **1 August at 5 p.m.**, sirens sound and traffic stops across the city for a minute to mark the start of the 1944 Warsaw Uprising — a solemn, citywide tradition known as "Godzina W" (W-Hour).

Day trips

Several rewarding day trips lie within easy reach of Warsaw.

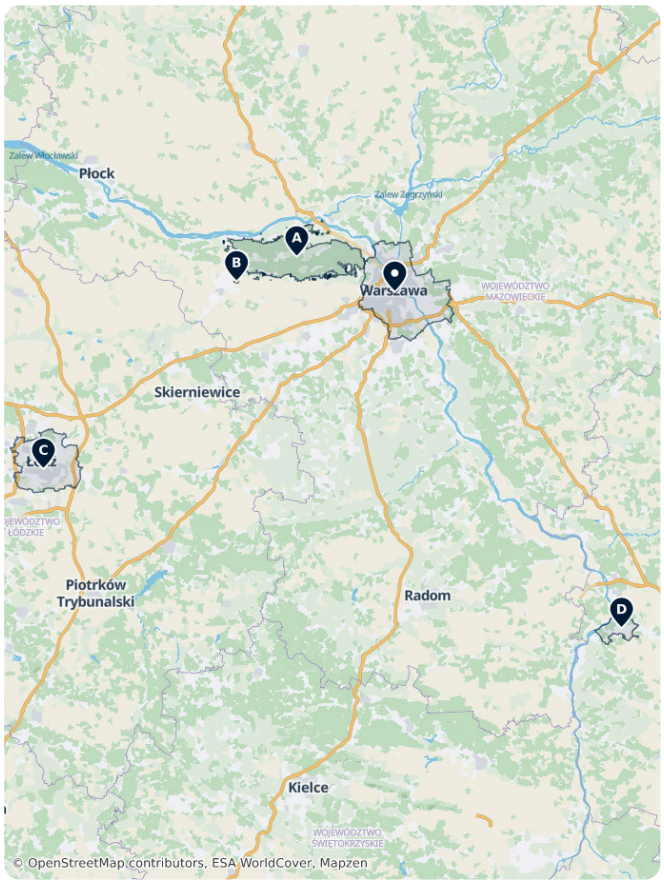

- A Kampinos National Park — a UNESCO biosphere reserve of forest and dunes starting right at Warsaw's edge, reachable by local bus in under an hour. Popular for hiking and cycling trails.
- B Żelazowa Wola — Frédéric Chopin's birthplace, about an hour by car or organized bus; a small manor museum set in gardens, with recitals held on summer weekends.
- C Łódź — Poland's former textile-industry capital, about 1.5 hours by train; restored red-brick factories and Piotrkowska Street make for a different kind of city day trip.
- D Kazimierz Dolny — a well-preserved Renaissance riverside town on the Vistula, about 2.5 hours by car or bus; known for its market square, hillside cellars, and artist-colony atmosphere.

Getting there

- **By air**: **Warsaw Chopin Airport (WAW)** is the main gateway, a few kilometers south of the centre; an express bus and regular city buses reach downtown in around 25–30 minutes, and a taxi costs roughly 45–65 PLN. Budget carriers often use **Warsaw Modlin Airport (WMI)**, north of the city, connected by a shuttle bus timed to flights.
- **By train**: **Warszawa Centralna** is the main station, with frequent connections to Kraków, Gdańsk, Wrocław, and Poznań, plus international trains to Berlin and Vienna.
- **By bus**: Long-distance coaches, including international routes, arrive at the **Warszawa Zachodnia** bus terminal next to the western rail station.

Getting around

- **Public transit**: Warsaw has an extensive network of metro, tram, and bus lines run by ZTM. Buy tickets through the **jakdojade** or **moBILET** apps, at machines, or by tapping a contactless bank card directly at the validator on many vehicles. ZTM Warsaw journey planner
- **Taxi / ride-hailing**: Uber, Bolt, and FreeNow all operate and are generally cheaper than hailing a taxi on the street.
- **On foot / cycling**: The Old Town, Royal Route, and riverside are walkable, but the city is spread out, so expect to combine walking with transit for sights farther out like Wilanów. The **Veturilo** bike-share system and riverside bike paths make cycling practical in the warmer months.

Getting around on foot & by bike

WALKABILITY

Moderate

The Old Town, Royal Route, and riverside are pleasant to explore on foot, but Warsaw's sights are spread across a large area — Wilanów Palace alone sits about 10 km from the centre — so expect to combine walking with public transit.

CYCLING INFRASTRUCTURE

High

The Veturilo bike-share system and an extensive network of riverside and city bike paths make cycling a practical way to get around in the warmer months.

Driving

- **Is a car worth it?**: Not for the city itself — traffic and parking are heavy, and public transit covers the centre well. A car is useful mainly for day trips like Kampinos or Kazimierz Dolny.
- **Parking**: Paid parking zones cover most of the centre on weekdays; pay by app (**SkyCash**, **mPay**) or at street meters. Park-and-ride lots near outer metro stations are a cheaper alternative.
- **Restrictions**: Warsaw has introduced a low-emission zone covering parts of the centre; check current vehicle restrictions before driving in, since older vehicles may be barred.

Food & drink

Warsaw's food scene ranges from old-school milk bars — canteen-style spots serving cheap, filling Polish staples like pierogi and *żurek* — to a fast-growing fine-dining scene. Vodka bars and craft breweries have multiplied over the last decade.

For a concentrated taste of the city, head to **Hala Koszyki**, a restored early-20th-century market hall turned food court, or the restaurants and bars clustered along **Nowy Świat** street. In Praga, the converted vodka-factory complex around **Koneser** has become a hub for restaurants, bars, and galleries on the city's more industrial east bank.

What to eat & drink

LUNCH

Żurek · żurek
Sour rye soup, often served in a hollowed bread bowl.

SNACKS & STREET FOOD

Oscypek · oscypek
Smoked sheep's-milk cheese from the Tatra Mountains, often grilled.

Zapiekanka · zapiekanka
Open-faced baguette topped with mushrooms and melted cheese.

SWEETS & DESSERTS

Pączki · pączki
Filled doughnuts, especially popular on the Thursday before Lent.

DRINKS

Polish vodka · wódka
Often flavored with bison grass, honey, or fruit; served ice-cold.

SIGNATURE DISHES

Pierogi · pierogi
Stuffed dumplings, boiled or fried, filled sweet or savory.

Bigos · bigos
Slow-cooked hunter's stew of cabbage, sauerkraut, and meat.

Warsaw – Plan Your Trip
Turn the places from this guide into a real itinerary, with smart routing, time estimates, and everything you need for a perfect trip.
3M+ downloads · 4.6 stars · 15 years of trip planning
App Store · Google Play
Scan to download the app

Safety & health

Warsaw is a safe city for travelers by international standards. The most common issues are pickpocketing on crowded trams and buses and around major tourist sites, plus overpriced taxis waiting outside nightlife areas — book a ride through an app instead of hailing one on the street. Tap water is safe to drink throughout the city.

History

Warsaw only became Poland's capital in 1596, when King *Sigismund III Vasa* moved the royal seat here from Kraków, a shift still marked by Sigismund's Column at Castle Square. For the next two centuries the city grew around Royal Castle, expanding along what became known as the Royal Route.

World War II devastated Warsaw. The Nazi occupation confined the city's Jewish population to the Warsaw Ghetto, a chapter now documented at POLIN Museum of the History of Polish Jews. In 1944 the underground Home Army launched the Warsaw Uprising against German occupation; the 63-day battle and its brutal suppression are the subject of Warsaw Rising Museum. Much of the city, including the Old Town, was deliberately destroyed afterward. What travelers see today at Old Town Market Place is a meticulous postwar reconstruction, based on paintings, photographs, and architectural records — rebuilt as an act of national defiance as much as preservation.

Country facts

Quick practical facts for Poland at a glance:

CURRENCY
PLN zł

EMERGENCY
112

ELECTRICITY

Type C / Type E
230 V · 50 Hz

LANGUAGES
Polish

TAP WATER
Safe to drink

Walks

Audio Guides by Tripomatic
Walk it with an audio guide
Available in 9 languages · **Plays when you arrive** · **Works offline**
Scan to get the app

The Best of Warsaw

1h 48min · 5.2 km · 11 stops



1. Palace of Culture and Science
2. Nowy Świat
3. Holy Cross Church
4. Saxon Garden
5. Tomb of the Unknown Soldier
6. Presidential Palace
7. Saint Anne's Church
8. Royal Castle and Castle Square
9. Old Town Market Square
10. Statue of the Little Insurgent
11. Warsaw Barbican

Warsaw's signature sights in a single walk, from the Palace of Culture and Science, the Soviet-era tower that dominates the skyline, north along the Royal Route to the Old Town that was rebuilt after 1944. 11 stops include Nowy Świat, Holy Cross Church where Chopin's heart is kept, the Saxon Garden, the Tomb of the Unknown Soldier, the Presidential Palace, Saint Anne's Church, the Royal Castle, the Old Town Market Square, the Little Insurgent statue and the Barbican. Allow about 3 hours. The walk starts at the Palace of Culture and Science, beside Warszawa Centralna station and the Centrum metro stop.

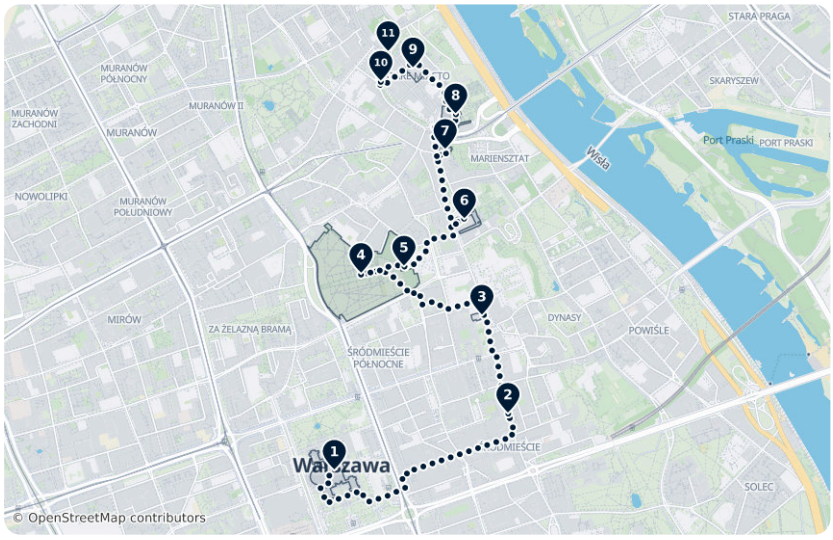

Warsaw Essentials

Warsaw's landscape reflects a dramatic history, from the reconstructed UNESCO-listed Old Town and the 17th-century Royal Castle to the Stalinist-era Palace of Culture and Science. The city features the baroque Wilanów Palace, the sprawling Royal Baths Park, and poignant memorials like the Warsaw Rising Museum and the Tomb of the Unknown Soldier. Cultural institutions like the National Museum, the POLIN Museum of the History of Polish Jews, and the Chopin Museum offer deep insights into Poland's artistic and social evolution.

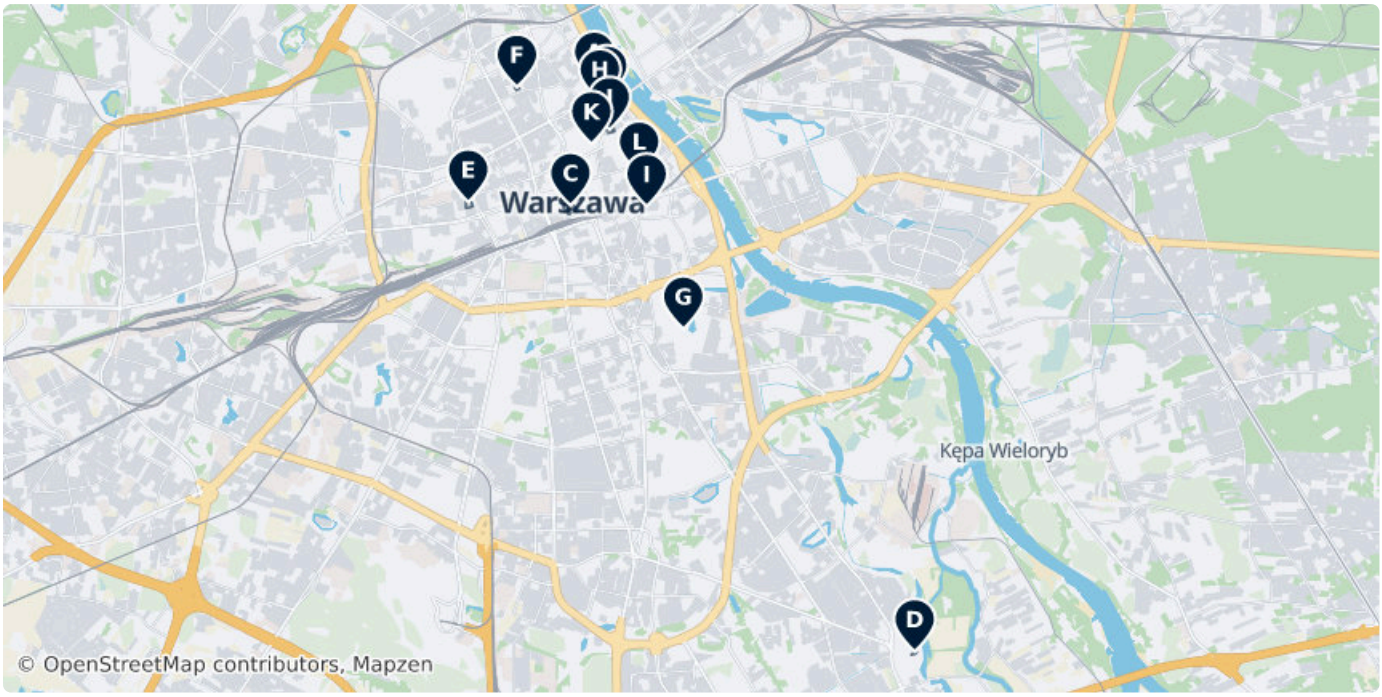



A Old Town Market Place

Warsaw's Old Town Market Place is the center and oldest part of the Old Town of Warsaw, Poland.

Rynek Starego Miasta, Warsaw, Poland (52.24988, 21.01199)



B Royal Castle

Historic royal palace and museum presenting royal apartments, art exhibitions, and Polish history. Recognized as a UNESCO World Heritage Site.

Plac Zamkowy 4, 00-277 Warszawa (52.24780, 21.01513)

Mo	Open
Tu–Th	10:00–18:00
Fr	10:00–20:00
Sa	10:00–18:00
Su	11:00–18:00

zamek-krolewski.pl, +48 22 35 55 170



C Palace of Culture and Science

High-rise building known for its modern architecture, observation deck, and panoramic aerial views. It houses theaters, museums, terraces, and a clock tower within its structure.

Plac Defilad 1, 00-110 Warszawa (52.23177, 21.00619)

Mo–Su	10:00–20:00

pkin.pl



D Wilanow Palace

Wilanów Palace is a former royal palace located in the Wilanów district of Warsaw, Poland.

Stanisława Kostki Potockiego 10/16, 02-958 Warszawa (52.16511, 21.09015)

Mo–Su	10:00–16:00

wilanow-palac.pl, +48 22 544 27 00



E Warsaw Rising Museum

The Warsaw Rising Museum, in the Wola district of Warsaw, Poland, is dedicated to the Warsaw Uprising of 1944.

Grzybowska 79, 00-844 Warszawa (52.23228, 20.98127)

Mo	08:00–18:00
Tu	Closed
We–Fr	08:00–18:00
Sa–Su	10:00–18:00

1944.pl, +48 22 539 79 05



F Polin Museum of the History of Polish Jews

POLIN Museum of the History of Polish Jews is a museum on the site of the former Warsaw Ghetto.

Mordechaja Anielewicza 6, 00-157 Warszawa (52.24943, 20.99314)

Mo	10:00–18:00
Tu	Closed
We–Fr	10:00–18:00
Sa	10:00–20:00
Su	10:00–18:00

polin.pl, +48 224710300



G Royal Baths Park

Łazienki Park or Royal Baths Park is the largest park in Warsaw, Poland, occupying 76 hectares of the city center.

Agrykola 1, Warsaw, Poland (52.21333, 21.03370)

lazienki-krolewskie.pl/en, +48 22 506 01 01



H Sigismund's Column

Sigismund's Column, originally erected in 1644, is located at Castle Square, Warsaw, Poland and is one of Warsaw's most famous landmarks as...

1 Senatorska, Warszawa 00-075, Poland (52.24725, 21.01338)



I National Museum

The Warsaw National Museum, also known as the National Museum in Warsaw, is a national museum in Warsaw, one of the largest museums in...

Aleje Jerozolimskie 3, 00-495 Warsaw, Poland (52.23163, 21.02478)

mnw.art.pl, +48 22 621 10 31



J Presidential Palace

Historic neoclassical palace serving as the official residence and office of the President of Poland, with origins dating back to the 17th century.

Krakowskie Przedmieście 46/48, 00-325 Warszawa (52.24308, 21.01576)

Mo–Fr 09:00–15:00

prezydent.pl



K Tomb of the Unknown Soldier

The Tomb of the Unknown Soldier is a monument in Warsaw, Poland, dedicated to the unknown soldiers who have given their lives for Poland.

Piłsudski Square, Warsaw, Poland (52.24095, 21.01131)



L Frederic Chopin Museum

Ostrogski Palace, or Ostrogski Castle, is a fortified mansion in the city center of Warsaw, Poland, on Tamka Street.

Okólnik 1, 00-368 Warszawa (52.23647, 21.02292)

Tu–Su 10:00–18:00

chopin.museum

Hidden Gems of Warsaw

Beyond the Old Town, Warsaw reveals specialized museums and somber historical landmarks. This selection includes the Keret House, the world's narrowest residence, and the Wilanów Poster Museum, the first institution dedicated to the medium. Poignant history is preserved at the Nożyk Synagogue, the only pre-war synagogue to survive, and the Umschlagplatz Monument. Art lovers can explore the classicist Królikarnia palace and Ujazdów Castle's contemporary galleries, while the Museum of Caricature offers a unique look at Polish satire and graphic art.





A Fragment of the Ghetto Wall

The Warsaw Ghetto was the largest of the Nazi ghettos during World War II and the Holocaust.

Sienna 55, Warsaw, Poland (52.23079, 20.99885)



B Ujazdów Castle

Ujazdów Castle is a castle in the historic Ujazdów district, between Ujazdów Park and the Royal Baths Park, in Warsaw, Poland.

Jazdów 2, 00-467 Warszawa (52.21949, 21.03079)

csw.art.pl, +48 22 628 12 71



C Eryk Lipiński Museum of Caricature

Museum of Caricature is a museum in Warsaw, Poland. The museum was founded by Eryk Lipiński in 1978, and he was the director of the museum...

Kozia 11, 00-070 Warszawa (52.24498, 21.01318)

Tu–Su 10:00–18:00

muzeumkarykatury.pl, +48 22 827 88 95



D Nożyk Synagogue

The Nożyk Synagogue is an Orthodox Jewish congregation and synagogue, located at 6 Twarda Street, in the Śródmieście district of Warsaw, in...

Twarda 6, 00-950 Warszawa (52.23607, 21.00105)



E Keret House

Keret House is a structure and art installation in Warsaw, Poland. It was designed by the architect Jakub Szczęsny through the architecture...

74 Żelazna, Warszawa 00-894, Poland (52.23775, 20.98916)

kerethouse.com



F Mausoleum of Struggle and Martyrdom

Mausoleum of Struggle and Martyrdom is a museum in Warsaw, Poland. It is a branch of the Museum of Independence.

Aleja Jana Chrystiana Szucha 25, Warsaw, 00-580 Poland (52.21762, 21.02365)

We–Su 10:00–17:00

muzeum-niepodleglosci.pl, +48 22 629 49 19



G Jewish Historical Institute

The Jewish Historical Institute, also known as the Emanuel Ringelblum Jewish Historical Institute, is a public cultural and research...

Tłomackie 3/5, Warsaw, Poland (52.24433, 21.00277)

jhi.pl, +48 22 827 92 21



H Wilanów Poster Museum

The Poster Museum at Wilanów is the world's oldest poster museum. Founded in 1968, the museum is housed at the Wilanów Palace complex in...

Stanisława Kostki-Potockiego 19, Warsaw, Poland (52.16409, 21.08815)

Mo	12:00–16:00
Tu	10:00–16:00
We	10:00–18:00
Th–Fr	10:00–16:00
Sa–Su	10:00–18:00

postermuseum.pl, +48 22 842 26 06

I Pałac Królikarnia

Królikarnia is a historic classicist palace in Warsaw, Poland; and a neighborhood in the Mokotów district of Warsaw.

Puławska 113A, 02-707 Warszawa (52.18903, 21.02841)

krolikarnia.mnw.art.pl



J Muzeum Więzienia Pawiak

Pawiak was a prison built in 1835 in Warsaw, Congress Poland.

24/26 Dzielna, Warszawa 00-162, Poland (52.24633, 20.99090)

pawiak.muzn.pl



Umschlagplatz Monument

The Umschlagplatz Monument is a monument located in Warsaw at Stawki Street, in the former loading yard, where from 1942 to 1943 Germans...

5/7 Stawki, Warszawa 00-183, Poland (52.25228, 20.98912)

Warsaw Landmarks & Heritage

Warsaw's architectural landscape spans from the socialist-realist Palace of Culture and Science to historic religious sites like the Holy Cross Basilica. This selection includes significant monuments commemorating the city's history, such as the Nicolaus Copernicus Monument and the Warsaw Uprising memorials. Visitors can explore central urban squares like Plac Konstytucji and unique contemporary installations like the artificial palm on Jerusalem Avenue, reflecting the city's blend of traditional heritage and modern artistic expression.

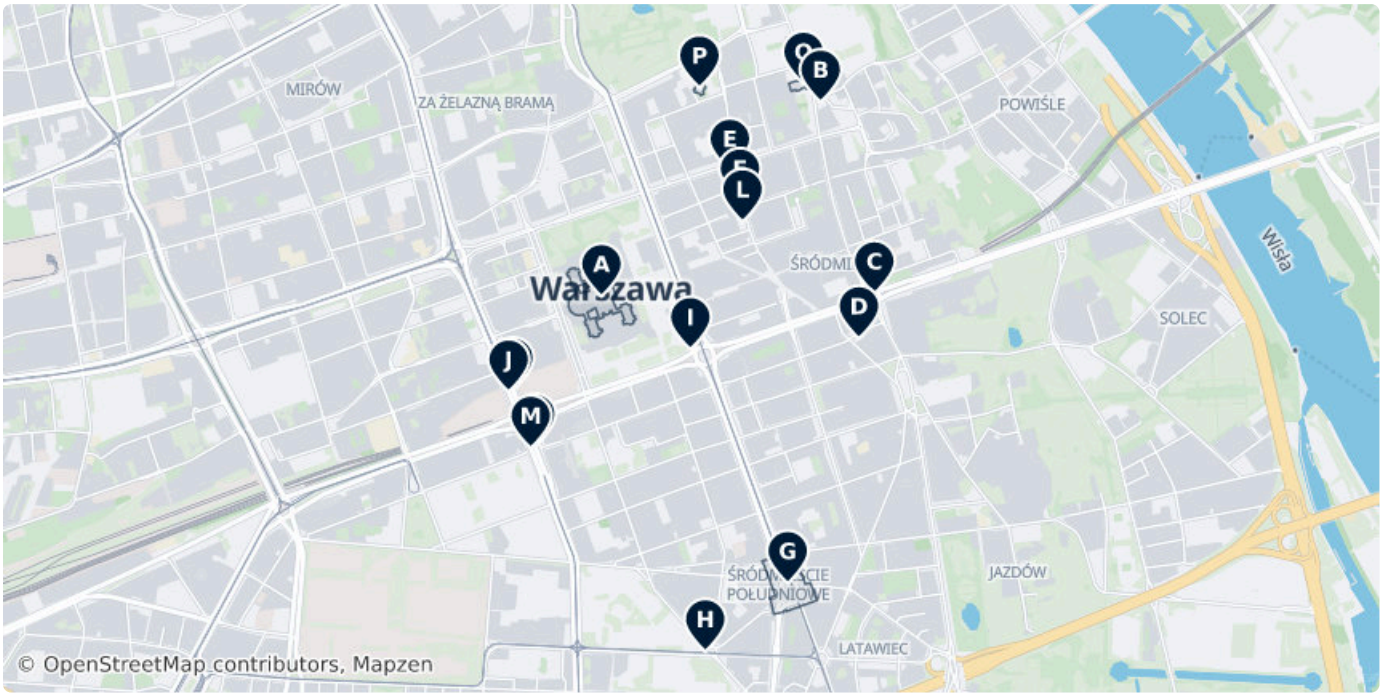



A Palace of Culture and Science

High-rise building known for its modern architecture, observation deck, and panoramic aerial views. It houses theaters, museums, terraces, and a clock tower within its structure.

Plac Defilad 1, 00-110 Warszawa (52.23177, 21.00619)

Mo–Su 10:00–20:00

pkin.pl



B Nicolaus Copernicus Monument, Warsaw

The Nicolaus Copernicus Monument in Warsaw is one of the Polish capital's notable landmarks.

69 Nowy Świat, Warszawa 00-046, Poland (52.23816, 21.01797)



C Palm

Greetings from Jerusalem Avenue is a site-specific artwork in the form of a life-size artificial date palm.

28 Aleje Jerozolimskie, Warszawa 00-024, Poland (52.23185, 21.02086)

palma.art.pl



D Memoriał Wolnego Słowa

Memorial commemorating the underground publishing movement in the Polish People's Republic, located at Free Speech Square.

5 Mysia, Warszawa 00-496, Poland (52.23038, 21.02003)



E Pomnik Powstańców Warszawy

Monument dedicated to the participants of the 1944 Warsaw Uprising, situated on the square of the same name.

9 Plac Powstańców Warszawy, Warszawa 00-039, Poland (52.23589, 21.01309)



F Warsaw Uprising Square

Warsaw Uprising Square, still known by its former name Napoleon Square, is a square in the central Warsaw district of Śródmieście.

1 Plac Powstańców Warszawy, Warszawa 00-030, Poland (52.23491, 21.01364)

um.warszawa.pl/o-warszawie/kompendium-wiedzy/plac-...



G Plac Konstytucji

Plac Konstytucji, or Constitution Square in English, is a major square situated in the central Śródmieście district of Warsaw, Poland.

6 Plac Konstytucji, Warszawa 00-550, Poland (52.22232, 21.01620)

um.warszawa.pl/o-warszawie/kompendium-wiedzy/plac-...



H Plac Politechniki

Urban square in the Śródmieście district, located adjacent to the main building of the Warsaw University of Technology.

4 Stanisława Noakowskiego, Warszawa 00-666, Poland (52.22008, 21.01177)

um.warszawa.pl/o-warszawie/kompendium-wiedzy/plac-...



I Warsaw Milestone

Historical obelisk acting as the city's "kilometer zero" for measuring road distances from Warsaw.

100 Marszałkowska, Warszawa 00-026, Poland (52.23002, 21.01097)



J Aleja Jana Pawła II

One of Warsaw's primary north-south arterial roads, named after the Polish Pope John Paul II.

Aleja Jana Pawła II, 02-002 Warsaw, Poland (52.22862, 21.00120)



K Aleja Jana Pawła II

Major central avenue in the Śródmieście district named in honor of Pope John Paul II.

Aleja Jana Pawła II, 00-120 Warsaw, Poland
(52.22868, 21.00145)



L Napoleon Bonaparte

Memorial dedicated to Napoleon Bonaparte, commemorating the French emperor's historical connection to Poland.

2 Plac Powstańców Warszawy, Warszawa 00-030, Poland
(52.23422, 21.01378)



M Tytusa Chałubińskiego

Central street named after Tytus Chałubiński, a prominent 19th-century physician and social activist.

Tytusa Chałubińskiego, 02-004 Warsaw, Poland
(52.22677, 21.00239)



N Tytusa Chałubińskiego

Thoroughfare in the Śródmieście district named for Tytus Chałubiński, a pioneer of Polish Alpinism.

(52.22683, 21.00263)



O Smaller Basilica of the Holy Cross

The Church of the Holy Cross is a Roman Catholic house of worship in Warsaw, Poland.

Krakowskie Przedmieście 3, 00-927 Warszawa
(52.23875, 21.01706)

swkrzyz.pl, +48 22 826 89 10



P Holy Trinity Church

The Holy Trinity Church, also known as Zug's Protestant Church, is a Lutheran church in central Warsaw, Poland, and one of two Augsburg...

Plac Stanisława Małachowskiego 1, Warszawa
(52.23862, 21.01147)

DATA SOURCES

Map data	© OpenStreetMap contributors, ESA WorldCover, Mapzen
Data	© OpenStreetMap contributors, Wikidata, Wikipedia, Tripomatic, Official websites
Route	HERE, GraphHopper

IMAGE CREDITS

- Old Town Market Place — "Varsavia, Piazza del Mercato della Città Vecchia (Rynek Starego Miasta), lato..." by MM, Public domain
- Royal Castle — Simona Pecková, CC-BY-SA
- Palace of Culture and Science — "Palace of Culture and Science in Warsaw. View from Warsaw Financial Center." by Nnb, GFDL
- Wilanow Palace — "Wilanów - zespół pałacowo-ogrodowy, pałac Królewski, XIX, z Łazienką..." by A.Osytek, CC BY-SA 3.0 pl
- Warsaw Rising Museum — "Made during a summer day in Warsaw's Museum of the Warsaw Rising; Rear view of..." by Halibutt, CC-BY-SA-3.0
- Polin Museum of the History of Polish Jews — "Museum of the History of Polish Jews in Warsaw" by Zorro2212, CC BY-SA 4.0
- Royal Baths Park — "Ujazdów Castle in Warsaw." by DocentX, CC-BY-SA-3.0
- Sigismund's Column — "Kolumna Zygmunta" by tomzek t, CC-BY-SA
- National Museum — "Egyptian Gallery in the National Museum in Warsaw" by Adrian Grycuk, CC BY-SA 3.0 pl
- Presidential Palace — "Presidential Palace, Warsaw, Poland." by Marcin Białek, CC BY-SA 3.0
- Tomb of the Unknown Soldier — "Grób Nieznanego Żołnierza w Warszawie" by Ala z, Public domain
- Frederic Chopin Museum — "Ostrogski Palace Chopin Museum Warsaw" by Szczebrzeszynski, Public domain
- Fragment of the Ghetto Wall — "Fragment muru na którym umieszczono tablice pamiątkową" by Marek Mazurkiewicz, CC BY-SA 3.0
- Ujazdów Castle — "Pl:Zamek Ujazdowski w Warszawie, front view, undeground historic water tank on..." by Hiuppo, CC BY-SA 3.0
- Eryk Lipiński Museum of Caricature — "Caricature Museum, Warsaw, Poland" by Masti, CC-BY-SA-3.0
- Nożyk Synagogue — "Zalman and Ryfka Nożyk Synagogue, Warsaw, Twarda Street" by Halibutt, CC-BY-SA-3.0
- Keret House — "Slot between the buildings in Warsaw before Keret House was built" by Adrian Grycuk, CC BY-SA 3.0 pl
- Mausoleum of Struggle and Martyrdom — "Gmach Ministerstwa Wyznań Religijnych i Oświecenia Publicznego na al.Szucha 25" by Najuan, GFDL
- Jewish Historical Institute — "Żydowski Instytut Historyczny, ul. Tłomackie" by Hubert Śmietanka, CC BY-SA 2.5
- Wilanów Poster Museum — "Wilanów Poster Museum" by Adrian Grycuk, CC BY-SA 3.0 pl
- Muzeum Więzienia Pawiak — "Site of Pawiak prison, viewed from Dzielna Street" by Adrian Grycuk, CC BY-SA 3.0 pl
- Umschlagplatz Monument — "Umschlagplatz Monument in Warsaw" by Adrian Grycuk, CC BY-SA 3.0 pl
- Palace of Culture and Science — "Palace of Culture and Science in Warsaw. View from Warsaw Financial Center." by Nnb, GFDL
- Nicolaus Copernicus Monument, Warsaw — "Copernicus monument by Thorwaldsen" by Szczebrzeszynski, Public domain
- Palm — "Rondo Charlesa de Gaulle'a w Warszawie" by Hubert Śmietanka, CC BY-SA 2.5
- Memoriał Wolnego Słowa — "Memoriał Wolnego Słowa na Skwerze Wolnego Słowa w Warszawie – widok w kierunku..." by Happa, CC BY 3.0
- Pomnik Powstańców Warszawy — "Pomnik Powstańców Warszawy" by Ralf Fox, CC-BY-SA
- Warsaw Uprising Square — "Plac Warecki w Warszawie (obecnie plac Powstańców Warszawy)" by nieznany/unknown, Public domain
- Plac Konstytucji — "Plac Konstytucji w Warszawie - tablica informacyjna" by Gophi, CC-BY-SA-3.0
- Plac Politechniki — "Obecny plac Politechniki, tor wyścigów konnych na Polu Mokotowskim" by nieznany/unknown, Public domain
- Warsaw Milestone — "Kilometer pole in Warsaw. Jerozlimskie Avenues near Marszałkowska Street" by Adrian Grycuk, CC BY-SA 3.0 pl
- Aleja Jana Pawła II — "Aleja Jana Pawła II w Warszawie na wysokości Hali Mirowskiej, widok w kierunku..." by Adrian Grycuk, CC BY-SA 3.0 pl
- Aleja Jana Pawła II — "Aleja Jana Pawła II w Warszawie na wysokości Hali Mirowskiej, widok w kierunku..." by Adrian Grycuk, CC BY-SA 3.0 pl
- Napoleon Bonaparte — "Napoleon Bonaparte monument in Warsaw" by Szczebrzeszynski, CC0
- Tytusa Chałubińskiego — "Ulica Tytusa Chałubińskiego w Warszawie w latach 50." by Warszawa naszych dni, Stołeczny Komitet Frontu Narodowego, Warszawa 1954, strony nienumerowane (pages not numbered), Public domain
- Tytusa Chałubińskiego — "Ulica Tytusa Chałubińskiego w Warszawie w latach 50." by Warszawa naszych dni, Stołeczny Komitet Frontu Narodowego, Warszawa 1954, strony nienumerowane (pages not numbered), Public domain
- Smaller Basilica of the Holy Cross — "Church of the Holy Cross, Świętokrzyska Street, Warsawa. This monument is one..." by Lee Kindness, CC BY 2.5
- Holy Trinity Church — "Holy Trinity Church" by Maerten Gaelle, CC-BY-SA

A free travel guide — not for sale. Travel guide generated with AI on November 24, 2026. Text and layout by Tripomatic, licensed under CC BY-SA 4.0. Map data © OpenStreetMap contributors, available under the ODbL. Photos are under their own licences, as credited on this page.