

Wengen

Lauterbrunnen · Switzerland

TRAVEL GUIDE

Tripomatic



Overview

Wengen sits on a sunny, car-free terrace high above the Lauterbrunnen valley, with Eiger, Mönch, and Jungfrau lined up across the way. There is no road up here — everyone arrives by the cog railway that climbs from Lauterbrunnen below, which keeps the village quiet and easy to walk end to end. It has drawn winter-sports visitors since the late 1800s and is still best known for hosting the Lauberhorn races, one of the biggest weekends on the Alpine Ski World Cup calendar.

The village suits travelers who want classic Alpine scenery and old-fashioned mountain-resort calm rather than nightlife: wooden chalets, a handful of hotels, and views that do most of the work. It works equally well as a winter base for skiing above Wengen and Kleine Scheidegg, or as a summer base for high-altitude hiking, with the rest of the Jungfrau region a short train ride away.

When to visit

Winters are cold and snow-sure from December to March, ideal for skiing; summers (June–September) are mild and the best window for hiking, with long daylight hours. Spring and late autumn are quieter, with more variable weather and some cable cars closed for maintenance.

Plan around the **Lauberhorn World Cup weekend** in mid-January if you can — the village fills up for downhill, slalom, and combined races on one of the oldest and longest courses in ski racing, with free spectator zones along parts of the track.

MONTH	CONDITIONS	DAY °C avg / max	NIGHT °C avg / min	
January	Great Great for skiing	0° / 5° Feels like -4°	-8° / -15°	14 rainy days · Dry air · Calm winds
February	Great Great for skiing	1° / 6° Feels like -3°	-7° / -16°	12 rainy days · Dry air · Calm winds
March	Good Good for skiing	4° / 9° Feels like 0°	-4° / -12°	15 rainy days · Dry air · Calm winds
April	Poor Poor for skiing	8° / 15° Feels like 5°	1° / -7°	16 rainy days · Dry air · Calm winds
May	Fair Fair for hiking	14° / 21°	5° / 0°	21 rainy days · Dry air · Calm winds
June	Good Good for sightseeing	19° / 25°	10° / 4°	20 rainy days · Dry air · Calm winds
July	Good Good for sightseeing	20° / 25°	11° / 6°	19 rainy days · Dry air · Calm winds
August	Good Good for sightseeing	20° / 26°	11° / 6°	18 rainy days · Dry air · Calm winds
September	Good Good for hiking	17° / 22°	8° / 2°	15 rainy days · Dry air · Calm winds
October	Fair Fair for hiking	12° / 19°	4° / -2°	15 rainy days · Dry air · Calm winds
November	Fair Fair for skiing	5° / 12° Feels like 2°	-2° / -11°	16 rainy days · Dry air · Calm winds
December	Good Good for skiing	1° / 6° Feels like -3°	-6° / -15°	15 rainy days · Dry air · Calm winds

Climate data: NASA POWER (MERRA-2) · 1996–2025

Snow is reliable from December through March; July and August bring the warmest, clearest days for the high cable cars and mountain trails.

Top sights

Wengen's sights are really the mountains around it, plus the railways and cable cars that reach them.

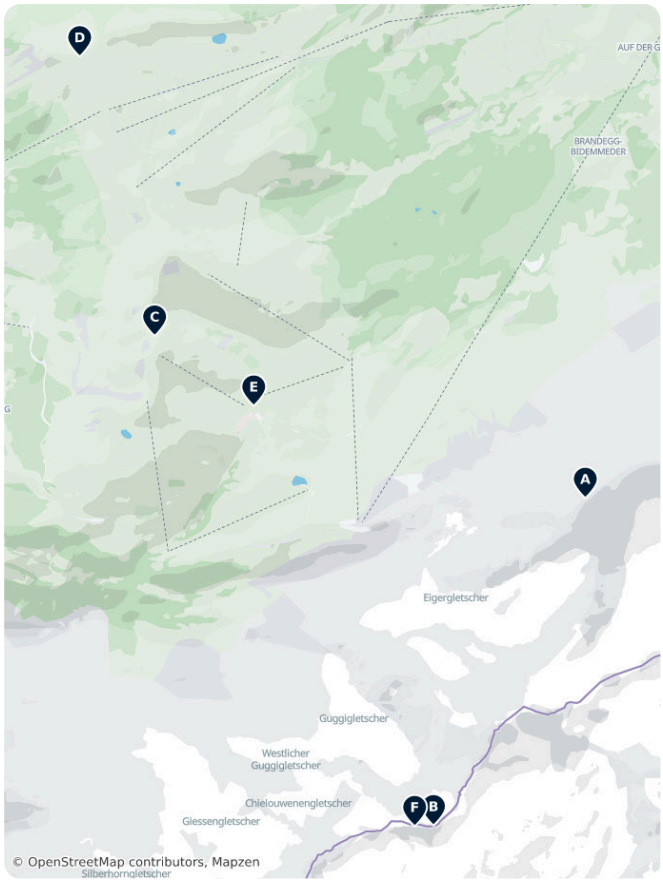

- A Eiger, B Jungfrau, and the Mönch form the trio of peaks facing the village — the view that defines Wengen, best seen at sunrise or sunset from the terrace above the train station.
- C Lauberhorn rises directly above the village and hosts the Lauberhorn World Cup downhill each January, one of the longest and fastest courses on the circuit; in summer its lower slopes are laced with hiking trails.
- D Männlichen is a cable-car summit reachable from Wengen, with a ridge-top panorama over the Eiger, Mönch, and Jungfrau and a network of themed walking trails.
- E Kleine Scheidegg is the mountain pass and railway junction just below the Eiger, where the line from Wengen joins the one from Grindelwald before continuing up to the Jungfraujoch.
- F Jungfraujoch Railway Station, nicknamed the "Top of Europe," is the highest railway station in Europe, reached directly from Wengen by cogwheel train through a tunnel bored into the Eiger and Mönch.

Wengen – Plan Your Trip
Turn the places from this guide into a real itinerary, with smart routing, time estimates, and everything you need for a perfect trip.
3M+ downloads · 4.6 stars · 15 years of trip planning
App Store · Google Play
Scan to download the app

What to experience

Wengen's best experiences are built around its trains, its slopes, and its views.

- **Watch the Lauberhorn downhill live**, if your visit lines up with the January World Cup weekend — free spectator zones let you stand right beside racers hitting well over 100 km/h.
- **Ride the Wengernalpbahn just for the ride** — the cog train climbs slowly enough that the window seat, not the destination, is the point.
- **Sledge down from Kleine Scheidegg or Männlichen** on one of Switzerland's classic winter toboggan runs, floodlit some evenings for a night descent.
- **Walk the high panoramic trail** from Männlichen toward Kleine Scheidegg in summer, with Eiger, Mönch, and Jungfrau in view for nearly the whole route.

Day trips

Wengen's own train line and the valley below it cover most of what a single day allows; a couple of flagship towns are also within reach.

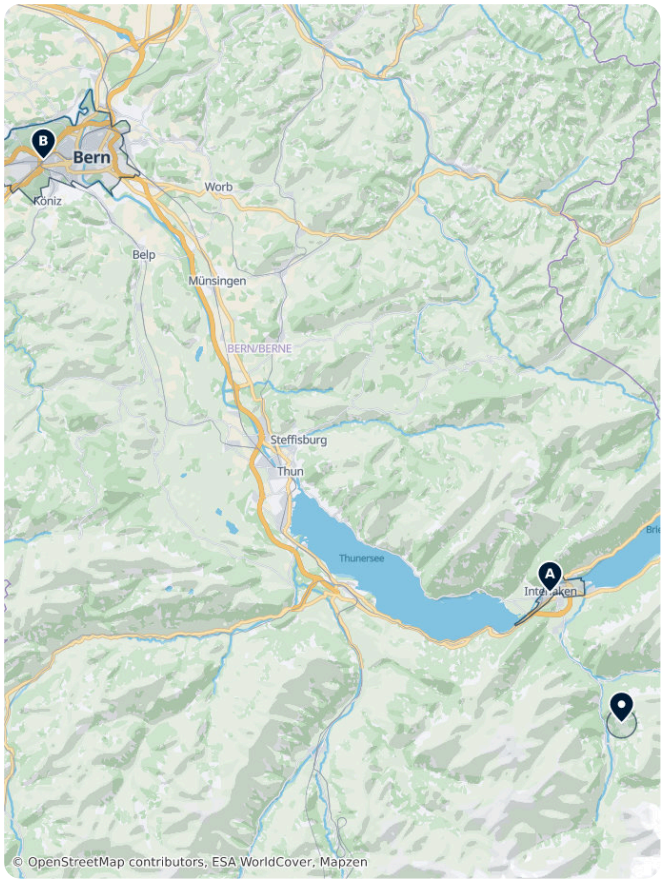

- **Lauterbrunnen valley floor** — 15–20 minutes down by train. See Staubbach Falls dropping straight off the cliffs above the village, and Trümmelbach Falls, a series of glacier-fed falls carved inside the mountain and lit for viewing.
- **Mürren and the Schilthorn** — around 1 hour via Lauterbrunnen and a connecting cable car and train. Mürren is another car-free village, on the opposite side of the valley; the Schilthorn cable car above it ends at a revolving restaurant with a 360° view of the Bernese Alps.
- **A Interlaken** — about 40 minutes by train. A lively lakeside town between Lake Thun and Lake Brienz, useful for shopping, watersports, and onward connections.
- **B Bern** — roughly 1.5–2 hours by train. Switzerland's capital has a UNESCO-listed medieval old town of arcaded streets and fountains, worth the longer trip for a change of pace from the mountains.

Where to explore

Wengen is one of several resort villages tucked around the Jungfrau massif, all linked by the same rail network.

- Lauterbrunnen is the valley-floor municipality Wengen belongs to, and the only way in or out by road — most visitors pass through its train station en route.
- Mürren is Wengen's car-free counterpart on the other side of the Lauterbrunnen valley, reached via a cable car and mountain railway rather than the Wengernalpbahn.
- Grindelwald sits on the far side of Kleine Scheidegg, connected to Wengen by the same cogwheel line and a good base for the Eiger's north side and the Eiger Express gondola.

Getting there

There is no road into Wengen — every visitor arrives by train, and that shapes the whole trip.

- **By air**: Zurich Airport (ZRH) is the main international gateway, roughly 3 hours away by train with one or two changes. Geneva Airport (GVA) is a further alternative, noticeably longer by train. Bern Airport has only limited seasonal service and is not a practical arrival option.
- **By train**: take a mainline train to Lauterbrunnen (regular connections from Interlaken, Bern, and Zurich), then change onto the Wengernalpbahn cogwheel railway, which climbs directly into the village — this last leg is the only way up, since no road reaches Wengen at all.
- **By bus**: long-distance coaches serve Interlaken and Lauterbrunnen, but not Wengen itself; from either, continue by train.

Getting around

Wengen is small and entirely car-free, so getting around means walking, the village's own electric taxis and hotel shuttles, and the mountain railways and cable cars that fan out from it.

- **On foot**: the whole village is walkable in about 15 minutes end to end; hotels are within a short walk or a free shuttle ride of the train station.
- **Local transport**: small electric taxis and hotel buggies handle luggage and longer hotel transfers, since no private cars are allowed.
- **Mountain railways and cable cars**: the Wengernalpbahn and the cable car up to Männlichen are the way up into the surrounding hiking and ski terrain; a regional pass covers most of them. Tickets and schedules are available from the Jungfrau Railways and Swiss Federal Railways websites.

Getting around on foot & by bike

WALKABILITY

High

The village is compact and entirely car-free, so everything is within an easy walk of the train station.

CYCLING INFRASTRUCTURE

Low

Steep terrain and the car-free centre make Wengen a village for walking, not cycling.

Driving

- **Is a car worth it?** No — not for Wengen itself. The village has no road access at all, so a car is only useful for exploring further afield from Lauterbrunnen or Interlaken.
- **Parking**: leave the car at one of the paid car parks near Lauterbrunnen train station and continue to Wengen by cogwheel train.
- **Restrictions**: private vehicles cannot enter Wengen under any circumstances; only small electric service vehicles and hotel taxis operate within the village.

Food & drink

Expect hearty Alpine Swiss cooking geared toward skiers and hikers: melted-cheese dishes, rösti, and warming soups feature on most menus, alongside the usual hotel half-board fare.

For a good meal, head to the restaurants and hotel dining rooms along Wengen's main street near the train station, where most kitchens serve a similar range of Swiss classics — there is no need to seek out one specific address. Given the resort setting, expect restaurant and bar prices toward the higher end of the country's range.

What to eat & drink

BREAKFAST

Birchermüesli
A raw-oat, fruit, and yogurt breakfast invented by a Zurich doctor around 1900, now standard on breakfast buffets.

LUNCH

Rösti
A fried, shredded-potato cake, originally a Bernese farmer's breakfast, now a national side dish.

DINNER

Cheese Fondue · Fondue
Melted Gruyère and Vacherin cheese in a shared pot, eaten by dipping bread cubes on long forks.

Raclette
Cheese melted tableside or under a grill and scraped over boiled potatoes, pickles, and onions.

Zürcher Geschnetzeltes
Sliced veal and mushrooms in a creamy white-wine sauce, traditionally served with rösti.

Älplermagronen
Alpine herder's macaroni gratin with potatoes, cheese, and cream, often topped with fried onions and served with apple sauce.

SNACKS & STREET FOOD

Cervelat
Switzerland's best-known sausage, usually grilled and often called the country's unofficial national dish.

SWEETS & DESSERTS

Swiss Chocolate · Schweizer Schokolade
Switzerland pioneered milk chocolate in the 19th century; look for small-batch chocolatiers alongside the big national brands.

Basler Läckerli
A dense, spiced honey-and-candied-fruit biscuit from Basel, traditional around Christmas.

DRINKS

Swiss Wine · Vin Suisse
Mostly consumed domestically rather than exported; Valais and Vaud, along Lake Geneva, produce the best-known Chasselas whites.

Wengen – Plan Your Trip
Turn the places from this guide into a real itinerary, with smart routing, time estimates, and everything you need for a perfect trip.
3M+ downloads · 4.6 stars · 15 years of trip planning
App Store · Google Play
Scan to download the app

Safety & health

Wengen is a very safe destination with essentially no crime beyond the ordinary caution worth taking with valuables in a busy train station or gondola queue.

The main risks are altitude and weather related. At the Jungfraujoch and other high points, sun and UV exposure are much stronger than at valley level, and mountain weather can change quickly — check conditions before a hike and stick to marked trails. If you plan to ski or hike off-piste, go with a guide or check avalanche and trail conditions locally first.

History

Wengen's history is really the history of getting up to it. The village was little more than scattered farms until the railway from Lauterbrunnen opened in the late 19th century, at which point British travelers began arriving for the mountain air and views, building the grand hotels that still line the village today.

Skiing turned Wengen into a resort in its own right in the 1920s and 1930s. The **Lauberhorn** downhill race was first held in 1930, run by members of the local ski club on the mountain's steep, twisting slopes above the village; it has been a fixture of international ski racing ever since and remains one of the sport's most demanding courses. Kleine Scheidegg, the rail junction below the Eiger, grew alongside it as the gateway to the high-altitude Jungfrau line.

Country facts

Quick practical facts for Switzerland at a glance:

CURRENCY
CHF CHF

EMERGENCY
112

ELECTRICITY

Type C / Type J
230 V · 50 Hz

LANGUAGES
German, French, Italian, Romansh

TAP WATER
Safe to drink

Wengen Essentials

Wengen sits on a sunny mountain terrace above the Lauterbrunnen Valley, providing a base for exploring the Bernese Oberland. This selection features the 297-meter-high Staubbach Falls and the Männlichen peak, accessible by cable car. Cultural highlights include the Talmuseum, situated in a former mill, and the historic 1931 Waldbort outdoor pool. The list also covers the hybrid Lauterbrunnen–Mürren Mountain Railway and strategic viewpoints like Leiterhorn and Staubbachbänkli, which offer direct vistas of the Eiger, Mönch, and Jungfrau peaks.

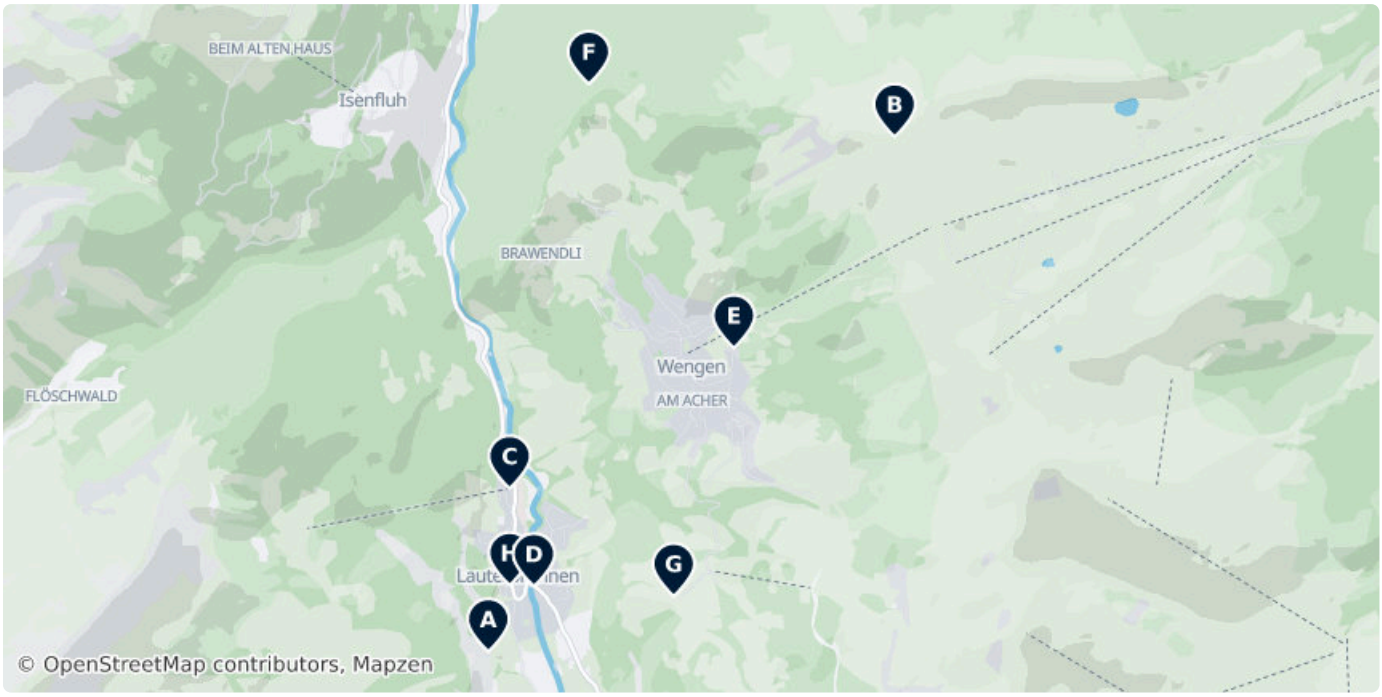



A Staubbach Falls

Staubbach Falls is a waterfall in Switzerland, located just west of Lauterbrunnen in the Bernese Highlands.

3822, Switzerland (46.58978, 7.90543)

Mo–Su 08:00–20:00

mylauterbrunnen.com



B Männlichen

A 2,343-meter mountain ridge accessible by cable car from Wengen. It features the Royal Walk themed trail and offers panoramic views of the Eiger, Mönch, and Jungfrau peaks.

3823, Switzerland (46.61814, 7.93804)

maennlichen.ch/en/



C Lauterbrunnen–Mürren Mountain Railway

The Lauterbrunnen–Mürren Mountain Railway is a hybrid transport system in the Bernese Oberland area of Switzerland, which connects the...

Isenfluhstrasse, 3822 Wengen, Switzerland (46.59877, 7.90713)



D Talmuseum Lauterbrunnen

An intriguing museum located in a former mill, where you can learn about the history of the region and its cultural development.

Ey, 3822 Lauterbrunnen, CH (46.59337, 7.90910)

Tu–Su 14:00–17:30

talmuseum-sagenwelt-lauterbrunnen.ch, +41 33 855 35 86

E Swimming Pool Waldbort

Take your family or friends to a heated outdoor swimming pool dating back to 1931. You can relax here with a nice view of alpine meadows.

1321 Waldbort, Wengen 3823, Switzerland (46.60651, 7.92514)

+41 33 855 1466

F Leiterhorn

A mountain viewpoint at 1,526 meters overlooking the Lauterbrunnen Valley and the Jungfrau massif, accessible via a forest trail from Wengen.

3815, Switzerland (46.62105, 7.91349)

G Staubbachbänkli

A scenic viewpoint with benches overlooking the Staubbach Falls and the village of Lauterbrunnen.

(46.59283, 7.92031)

H Gemeindeverwaltung Lauterbrunnen

The municipal administration building serving the Lauterbrunnen valley region.

(46.59343, 7.90714)

DATA SOURCES

Map data	© OpenStreetMap contributors, ESA WorldCover, Mapzen
Data	© OpenStreetMap contributors, Wikidata, Wikipedia, Tripomatic, Official websites

IMAGE CREDITS

- Staubbach Falls — "Switzerland, Canton of Bern, Staubbachfall" by Simisa, CC BY-SA 3.0
- Männlichen — "Photograph of Lauterbrunnen valley taken in February 2005 by Keith Halstead..." by Keith Halstead, CC BY-SA 3.0
- Lauterbrunnen–Mürren Mountain Railway — "Share of the Bergbahn Lauterbrunnen-Mürren, issued 10. August 1897" by Unbekannte Autoren und Grafiker; Scan vom EDHAC e.V., Public domain
- Talmuseum Lauterbrunnen — "Lauterbrunnen valley in June 2008" by Halsteadk, CC BY-SA 3.0

A free travel guide — not for sale. Travel guide generated with AI on November 24, 2026. Text and layout by Tripomatic, licensed under CC BY-SA 4.0. Map data © OpenStreetMap contributors, available under the ODbL. Photos are under their own licences, as credited on this page.